



सत्यमेव जयते

Census of India 2011

WEST BENGAL

SERIES-20

PART XII-A

DISTRICT CENSUS HANDBOOK

NORTH TWENTY FOUR PARGANAS

VILLAGE AND TOWN DIRECTORY



2011

**DIRECTORATE OF CENSUS OPERATIONS
WEST BENGAL**



सत्यमेव जयते

Census of India 2011

WEST BENGAL

SERIES-20

PART XII-A

DISTRICT CENSUS HANDBOOK

NORTH TWENTY FOUR PARGANAS

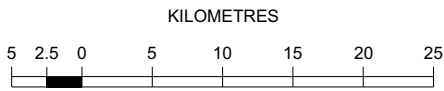
VILLAGE AND TOWN DIRECTORY



2011

**DIRECTORATE OF CENSUS OPERATIONS
WEST BENGAL**

INDIA
WEST BENGAL
DISTRICT NORTH TWENTY FOUR PARGANAS



- NAME OF STATUTORY TOWN**
 A - New Barrackpore(M)
 B - North Dumdum(M)
 C - South Dumdum(M)
 D - Dumdum(M)
 E - Rajarhat Gopalpur(M)
 F - Nabadiganta Industrial Township
 G - Bidhannagar(M)

- NAME OF CENSUS TOWN**
 C. D. BLOCK BARRACKPUR - II
 1. Bilkanda(CT)
 2. Talbandha(CT)
 3. Muragachha(CT)
 4. Teghari(CT)
 5. Chandpur(CT)
 C. D. BLOCK BARASAT - I
 6. Kokapur(CT)
 7. Kulberia(CT)
 8. Chatra(CT)
 9. Chandrapur(CT)
 10. Gangapur(CT)
 11. Nebadhai Duttapur(CT)
 12. Chhatbaria(CT)
 13. Joypul(CT)
 14. Chak Barbaria(CT)
 C. D. BLOCK RAJARHAT
 15. Chandapur Champagachhi(CT)
 16. Basina(CT)
 17. Bishnupur(CT)
 18. Bhatenda(CT)
 19. Raigachhi(CT)
 20. Rejuani(CT)
 21. Sulangari(CT)
 22. Ghuni(CT)
 23. Jatragachhi(CT)

TOTAL AREA OF THE DISTRICT.....	4094.00 Sq. Kms.
TOTAL POPULATION OF THE DISTRICT.....	10009781
TOTAL NUMBER OF VILLAGES	1527*
TOTAL NUMBER OF INHABITED VILLAGES.....	1519
TOTAL NUMBER OF CENSUS TOWNS.....	78
TOTAL NUMBER OF STATUTORY TOWNS	29
DISTANCE FROM STATE CAPITAL TO DISTRICT HEADQUARTERS (APPROX.)	24 Kms.

* Villages spread in more than one C. D. Blocks are treated as single unit in case of District total.

BOUNDARY, INTERNATIONAL	—————
” DISTRICT	—————
” C.D. BLOCK	—————
HEADQUARTERS : DISTRICT, POLICE STATION, C. D. BLOCK ...	● ○ ●
VILLAGES HAVING 10000 AND ABOVE POPULATION WITH NAME	●
URBAN AREA WITH POPULATION SIZE : - I, II, III, IV, V & VI	● ● ● ● ● ●
NATIONAL HIGHWAY	NH 34
STATE HIGHWAY	SH 3
IMPORTANT METALLED ROADS	—————
RAILWAY LINE WITH STATION, BROAD GAUGE	—————
RIVER AND STREAM	~~~~~

- DEGREE COLLEGE
- ENGINEERING COLLEGE
- MEDICAL COLLEGE.....
- HOSPITAL.....

M O T I F



Ancestral House of *Rishi* Bankim Chandra Chattopadhaya

Bankim Chandra Chattopadhyay was one of the most prominent and inspirational figures of Indian freedom struggle, one of the chief patrons of modern Bengali literary form and the composer of Vande Mataram Strotra, which later was adapted as the Indian National Song. He was born in village Kanthalpara near Naihati of district North Twenty Four Parganas in 1838.

Bankim Chandra *Gabesana Kendra* (Research Institute) has been established in the ancestral house of the 'Emperor of Bengali Literature' at Kantalpara, Naihati. It has a museum containing documents and keepsakes on him plus a library containing his family collection of books and journals (*Rishi Bankim Chandra Granthagar-O-Sangrahashala*). The house is the birth-place not only of Bankim Chandra but also of some of his masterpieces, his epoch-making Bengali Periodical 'Bangadarshan' and his famous song 'Vande Mataram Strotra' where Motherland India was personified as the Mother-Goddess Durga which afterwards became an incantation with the revolutionaries in the Country's struggle for independence against British Raj.

Image courtesy: Pic 1: © Copyright drstech07, Source : <http://www.panoramio.com/photo/121790609> and Pic 2 : Source : <http://bankimbhavan.wix.com>

Part A

CONTENTS

	Page No.
1. Map of the District	iii
2. Motif	v
3. Foreword	1
4. Preface	3
5. Acknowledgements	4
6. History and scope of the District Census Handbook	5
7. Brief history of the District	6
8. Analytical Note	13
(i) Physical Features	(a) Location and Size (b) Physiography (c) Flora and Fauna (d) Drainage (e) Climate (f) Natural Economic Resources
(ii) Census Concepts and Definitions	27
(iii) Non-Census Concepts and Definitions	32
(iv) Census Findings	(a) Distribution of Population in Rural and Urban Areas (b) Size-Class and Status of Towns with Population, Growth Rate, Density of Population, Sex Ratio, Work Participation Rate, Literacy Rate, Religion, Availability of University Education in the District (c) Mother Tongue, Scheduled Castes and Scheduled Tribes in the District from earlier Census Decades
(v) Brief Analysis of Inset Tables based on Primary Census Abstract, 2011 (Inset Tables 1-35)	52
(vi) Brief Analysis of Inset Tables based on Village Directory and Town Directory Data (Inset Tables 36-45)	103
(vii) Major Social and Cultural Activities of the District like Festivals and Fairs	119
(viii) Brief Description of Places of Religious, Historical or Archaeological Importance and Places of Tourist Interest of the District	123
(ix) Major Characteristics of the District, Contribution of the District in the form of Historical Figures Associated with the District	127
 Village and Town Directory	
9. Scope of Village Directory and Town Directory	131
10. Brief Note on Village and Town Directory including abbreviations used in Town Directory	133

11.	Section I - Village Directory	
(A)	List of Villages merged in Towns and Outgrowths, 2011	141
(B)	C.D. Block wise presentation of Village Directory Data	
(a)	(i) Bagda C.D. Block Map showing Block boundaries	
	(ii) Alphabetical list of Villages of Bagda C.D. Block along with location Code 2001 and 2011	145
	(iii) Presentation of Village Directory Data of Bagda C.D. Block	148
(b)	(i) Bongaon C.D. Block Map showing Block boundaries	
	(ii) Alphabetical list of Villages of Bongaon C.D. Block along with location Code 2001 and 2011	181
	(iii) Presentation of Village Directory Data of Bongaon C.D. Block	186
(c)	(i) Gaighata C.D. Block Map showing Block boundaries	
	(ii) Alphabetical list of Villages of Gaighata C.D. Block along with location Code 2001 and 2011	229
	(iii) Presentation of Village Directory Data of Gaighata C.D. Block	232
(d)	(i) Swarupnagar C.D. Block Map showing Block boundaries	
	(ii) Alphabetical list of Villages of Swarupnagar C.D. Block along with location Code 2001 and 2011	265
	(iii) Presentation of Village Directory Data of Swarupnagar C.D. Block	268
(e)	(i) Habra-I C.D. Block Map showing Block boundaries	
	(ii) Alphabetical list of Villages of Habra-I C.D. Block along with location Code 2001 and 2011	291
	(iii) Presentation of Village Directory Data of Habra-I C.D. Block	292
(f)	(i) Habra-II C.D. Block Map showing Block boundaries	
	(ii) Alphabetical list of Villages of Habra-II C.D. Block along with location Code 2001 and 2011	315
	(iii) Presentation of Village Directory Data of Habra-II C.D. Block	318
(g)	(i) Amdanga C.D. Block Map showing Block boundaries	
	(ii) Alphabetical list of Villages of Amdanga C.D. Block along with location Code 2001 and 2011	341
	(iii) Presentation of Village Directory Data of Amdanga C.D. Block	344
(h)	(i) Barrackpur-I C.D. Block Map showing Block boundaries	
	(ii) Alphabetical list of Villages of Barrackpur-I C.D. Block along with location Code 2001 and 2011	367
	(iii) Presentation of Village Directory Data of Barrackpur-I C.D. Block	368
(i)	(i) Barrackpur-II C.D. Block Map showing Block boundaries	
	(ii) Alphabetical list of Villages of Barrackpur-II C.D. Block along with location Code 2001 and 2011	381
	(iii) Presentation of Village Directory Data of Barrackpur-II C.D. Block	382
(j)	(i) Barasat-I C.D. Block Map showing Block boundaries	
	(ii) Alphabetical list of Villages of Barasat-I C.D. Block along with location Code 2001 and 2011	395
	(iii) Presentation of Village Directory Data of Barasat-I C.D. Block	398

(k)	(i) Barasat-II C.D. Block Map showing Block boundaries	
	(ii) Alphabetical list of Villages of Barasat-II C.D. Block along with location Code 2001 and 2011	421
	(iii) Presentation of Village Directory Data of Barasat-II C.D. Block	424
(l)	(i) Deganga C.D. Block Map showing Block boundaries	
	(ii) Alphabetical list of Villages of Deganga C.D. Block along with location Code 2001 and 2011	447
	(iii) Presentation of Village Directory Data of Deganga C.D. Block	450
(m)	(i) Baduria C.D. Block Map showing Block boundaries	
	(ii) Alphabetical list of Villages of Baduria C.D. Block along with location Code 2001 and 2011	483
	(iii) Presentation of Village Directory Data of Baduria C.D. Block	486
(n)	(i) Basirhat-I C.D. Block Map showing Block boundaries	
	(ii) Alphabetical list of Villages of Basirhat-I C.D. Block along with location Code 2001 and 2011	519
	(iii) Presentation of Village Directory Data of Basirhat-I C.D. Block	522
(o)	(i) Basirhat-II C.D. Block Map showing Block boundaries	
	(ii) Alphabetical list of Villages of Basirhat-II C.D. Block along with location Code 2001 and 2011	545
	(iii) Presentation of Village Directory Data of Basirhat-II C.D. Block	548
(p)	(i) Haroa C.D. Block Map showing Block boundaries	
	(ii) Alphabetical list of Villages of Haroa C.D. Block along with location Code 2001 and 2011	571
	(iii) Presentation of Village Directory Data of Haroa C.D. Block	574
(q)	(i) Rajarhat C.D. Block Map showing Block boundaries	
	(ii) Alphabetical list of Villages of Rajarhat C.D. Block along with location Code 2001 and 2011	607
	(iii) Presentation of Village Directory Data of Rajarhat C.D. Block	608
(r)	(i) Minakhan C.D. Block Map showing Block boundaries	
	(ii) Alphabetical list of Villages of Minakhan C.D. Block along with location Code 2001 and 2011	621
	(iii) Presentation of Village Directory Data of Minakhan C.D. Block	624
(s)	(i) Sandeshkhali-I C.D. Block Map showing Block boundaries	
	(ii) Alphabetical list of Villages of Sandeshkhali-I C.D. Block along with location Code 2001 and 2011	645
	(iii) Presentation of Village Directory Data of Sandeshkhali-I C.D. Block	646
(t)	(i) Sandeshkhali-II C.D. Block Map showing Block boundaries	
	(ii) Alphabetical list of Villages of Sandeshkhali-II C.D. Block along with location Code 2001 and 2011	659
	(iii) Presentation of Village Directory Data of Sandeshkhali-II C.D. Block	660
(u)	(i) Hasnabad C.D. Block Map showing Block boundaries	
	(ii) Alphabetical list of Villages of Hasnabad C.D. Block along with location Code 2001 and 2011	673
	(iii) Presentation of Village Directory Data of Hasnabad C.D. Block	676

(v)	(i) Hingaljanj C.D. Block Map showing Block boundaries	
	(ii) Alphabetical list of Villages of Hingaljanj C.D. Block along with location Code 2001 and 2011	699
	(iii) Presentation of Village Directory Data of Hingaljanj C.D. Block	700
(C)	Appendices to Village Directory Data	
	Appendix I : Summary showing total number of villages having Educational, Medical and other amenities in villages – C.D. Block level	713
	Appendix I A : Villages by number of Primary Schools	717
	Appendix I B : Villages by Primary, Middle and Secondary Schools	717
	Appendix I C : Villages with different sources of drinking water facilities available	718
	Appendix II : Villages with 5,000 and above population which do not have one or more amenities available	718
	Appendix III : Land utilization data in respect of Census Towns	722
	Appendix IV : C.D. Block wise list of inhabited villages where no amenity other than drinking water facility is available	722
	Appendix V : Summary showing number of Villages not having Scheduled Castes population	722
	Appendix VI : Summary showing number of Villages not having Scheduled Tribes population	723
	Appendix VIIA : List of villages according to the proportion of the Scheduled Castes to the total population by ranges	723
	Appendix VIIB : List of villages according to the proportion of the Scheduled Tribes to the total population by ranges	751
12.	Section II - Town Directory	
(a)	Town Directory Statement I - Status and Growth History	781
(b)	Town Directory Statement II - Physical Aspects and Location of Towns, 2009	791
(c)	Town Directory Statement III - Civic and other Amenities, 2009	795
(d)	Town Directory Statement IV - Medical Facilities, 2009	799
(e)	Town Directory Statement V - Educational, Recreational and Cultural Facilities, 2009	803
(f)	Town Directory Statement VI - Industry and Banking, 2009	811
(g)	Town Directory Statement VII - Civic and other Amenities in Slums, 2009	813
(h)	Appendix to Town Directory - Towns showing their Outgrowths with population	838

FOREWORD

The District Census Handbook (DCHB) is an important publication of the Census Organization since 1951. It contains both Census and non-Census data of urban and rural areas for each District. The Census data provide information on demographic and socio-economic characteristics of population at the lowest administrative unit i.e. of each Village and Town and ward of the District. The Primary Census Abstract (PCA) part of this publication contains Census data including data on household amenities collected during 1st phase of the Census i.e. House Listing and Housing Census. The non-Census data presented in the DCHB is in the form of Village Directory and Town Directory contain information on various infrastructure facilities available in the village and town viz. education, medical, drinking water, communication and transport, post and telegraph, electricity, banking, and other miscellaneous facilities. Later on, the Telegraph Services were closed by the Government of India on 15th July, 2013. The data of DCHB are of considerable importance in the context of planning and development at the grass-root level.

2. In the 1961 Census, DCHB provided a descriptive account of the District, administrative statistics, Census tables and Village and Town Directory including Primary Census Abstract. This pattern was changed in 1971 Census and the DCHB was published in three parts: Part-A related to Village and Town Directory, Part-B to Village and Town PCA and Part-C comprised analytical report, administrative statistics, District Census tables and certain analytical tables based on PCA and amenity data in respect of Villages. The 1981 Census DCHB was published in two parts : Part-A contained Village and Town Directory and Part-B the PCA of Village and Town including the SCs and STs PCA up to Tahsil/Town levels. New features along with restructuring of the formats of Village and Town Directory were added. In Village Directory, all amenities except electricity were brought together and if any amenity was not available in the referent Village, the distance in broad ranges from the nearest place having such an amenity, was given.

3. The pattern of 1981 Census was followed by and large for the DCHB of 1991 Census except the format of PCA. It was restructured. Nine-fold industrial classification of main workers was given against the four-fold industrial classification presented in the 1981 Census. In addition, sex wise population in 0-6 age group was included in the PCA for the first time with a view to enable the data users to compile more realistic literacy rate as all children below 7 years of age had been treated as illiterate at the time of 1991 Census. One of the important innovations in the 1991 Census was the Community Development Block (CD Block) level presentation of Village Directory and PCA data instead of the traditional Tahsil/Taluk/ PS level presentation.

4. As regards DCHB of 2001 Census, the scope of Village Directory was improved by including some other amenities like banking, recreational and cultural facilities, newspapers & magazines and 'most important commodity' manufactured in a Village in addition to prescribed facilities of earlier Censuses. In Town Directory, the statement on Slums was modified and its coverage was enlarged by including details on all slums instead of 'notified slums'.

5. The scope and coverage of Village Directory of 2011 DCHB has been widened by including a number of new amenities in addition to those of 2001. These newly added amenities are : Pre-Primary School, Engineering College, Medical College, Management Institute, Polytechnic, Non-formal Training Centre, Special School for Disabled, Community Health Centre, Veterinary Hospital, Mobile Health Clinic, Medical Practitioner with MBBS Degree, Medical Practitioner with no degree, Traditional Practitioner and faith Healer, Medicine Shop, Community Toilet, Rural Sanitary Mart or Sanitary Hardware Outlet in the Village, Community Bio- gas, Sub Post Office, Village Pin Code, Public Call Office, Mobile Phone Coverage, Internet Cafes/ Common Service Centre, Private Courier Facility, Auto/Modified Autos, Taxis and Vans, Tractors, Cycle-pulled Rickshaws, Carts

driven by Animals, Village connected to National Highway, State Highway, Major District Road, and Other District Road, Availability of Water Bounded Macadam Roads in Village, ATM, Self-Help Group, Public Distribution System(PDS) Shop, Mandis/Regular Market, Weekly Haat, Agricultural Marketing Society, Nutritional Centers (ICDS), Anganwadi Centre, ASHA (Accredited Social Health Activist), Sports Field, Public Library, Public Reading Room, Assembly Polling station, Birth & Death Registration Office. In the Town Directory, seven Statements containing the details and the data of each Town have been presented viz. (i) Status and Growth History of Towns,(ii)- Physical Aspects and Location of Towns, (iii) Civic and other Amenities, (iv) Medical Facilities, (v) Educational, Recreational & Cultural Facilities, (vi) Industry & Banking, and (vii) Civic & other amenities in Slums respectively. CD Block wise data of Village Directory and Village PCA have been presented in DCHB of 2011 Census as presented in earlier Census.

6. The data of DCHB 2011 Census have been presented in two parts, Part-A contains Village and Town Directory and Part-B contains Village and Town wise Primary Census Abstract. Both the Parts have been published in separate volumes in 2011 Census.

7. The Village and Town level amenities data have been collected, compiled and computerized under the supervision of Shri Dipak Ghosh, IAS, Director of Census Operations, West Bengal. The task of Planning, Designing and Co-ordination of this publication was carried out by Dr. Pratibha Kumari, Assistant Registrar General (SS) under the guidance & supervision of Dr. R.C. Sethi, Ex-Addl. RGI and Shri Deepak Rastogi present Addl. RGI. Shri A.P. Singh, Deputy Registrar General (Map) provided the technical guidance in the preparation of maps. Shri A.K. Arora, Joint Director of Data Processing Division under the overall supervision of Shri M.S. Thapa, Addl. Director (EDP) provided full co-operation in preparation of record structure for digitization and validity checking of Village and Town Directory data and the programme for the generation of Village Directory and Town Directory including various analytical inset tables as well as Primary Census Abstract (PCA). The work of preparation of DCHB, 2011 Census has been monitored in the Social Studies Division. I am thankful to all of them and others who have contributed to bring out this publication in time.

New Delhi
Dated : 16-06-2014

(C. Chandramouli)
Registrar General &
Census Commissioner, India

PREFACE

The District Census Hand Book or DCHB is the most popular and widely used publication which is compiled and prepared by the Census Organization. The first ever DCHB was published in the year 1951. Thereafter Census Directorate is coming up with the publication of DCHB in every decadal Census and the present volume of DCHB of 2011 is seventh in the series.

Over the time, the contents of DCHB have been changing keeping in track with the requirement of the data user on different amenities. Since DCHB is a compilation of Census and non-Census data, the presentation is being done in two parts, viz. the Part-A and Part-B separately for each district. Part-A contains Village & Town Directory data with some important tables depicting availability of basic civic amenities such as drinking water facilities, educational facilities, post & telegraph facilities, banking facilities etc. at the C.D. Block/Village and Town level. Part-B on the other hand contains District Primary Census Abstract of Total Population including Scheduled Castes and Scheduled Tribes at the C.D. Block/Village level and ward level for urban units like for Statutory Towns and Census Towns. Part-B contains data for sex wise distribution of population, age group of 0-6 years, literate and illiterate, Scheduled Castes and Scheduled Tribes, worker and non-worker data, economic category i.e. cultivator, agricultural labour, household industry worker and other worker.

Apart from the above, DCHB also furnishes a variety of essential information pertaining to the district like brief history, administrative set-up, location, climate, economic resources, land use, transport, industry, trade and commerce, place of historical, archaeological and tourists importance etc. It also provides brief analysis of Census data, presentation of the data through various tables, graphs and maps that made the publication much more attractive and valuable.

While preparation of DCHBs of Census of India, 2011 our most sincere and deepest gratitude is expressed to Shri Sailesh, IAS, Registrar General and Census Commissioner, India for his constant inspiration, support and valuable suggestions. Our sincere and deepest thanks and gratitude also goes to Dr. C. Chandramouli, IAS, former Registrar General and Census Commissioner, India. Our thanks also go to Shri Kameswar Ojha, Additional Registrar General, India. The support and assistance of Dr. R.C. Sethi and Shri Deepak Rastogi, former Additional Registrar Generals, India worth special mentioning. We are also grateful to Dr. A.P. Singh and Dr. R. Joseph, former Deputy Registrar Generals (Map) for providing the technical guidance in the preparation of maps and to Dr. Pratibha Kumari, Deputy Registrar General (SS) for her overall supervision. Shri A.K. Arora, Joint Director of Data Processing Division under the overall supervision of Shri M.S. Thapa, Additional Director (EDP) provided full co-operation in preparation of record structure for digitization and validity checking of Village and Town Directory data and the computer programming for generation of Village Directory and Town Directory data including various analytical inset tables as well as Primary Census Abstract (PCA). Heartfelt thanks to all the Officers of the Office of the Registrar General, India who contributed their share in befitting manner.

The sincere contributions made by the District Magistrates of all districts, Municipal Commissioners of Kolkata and Haora Municipal Corporations, District Census Officers, Additional District Census Officers (Officer In-charge, Census) and the Block Development Officers (BDOs) are worth mentioning. The contribution of officials of innumerable Villages, C.D. Blocks and Towns of all the districts of West Bengal are hereby greatly acknowledged for their sincere efforts in collecting the data of villages and towns under their jurisdiction.

At this Directorate level, sincere thanks are due to all those who put utmost sincerity and zeal towards the successful completion of this publication within the stipulated time. As it is not feasible to express recognitions individually, a separate page of acknowledgement is included in this publication.

Kolkata, the 25th day of July, 2016

Directorate of Census Operations, West Bengal

Acknowledgements

- A. The Directorate of Census Operations, West Bengal respectfully acknowledges the devoted, sincere hard work rendered by about two lakhs Census Enumerators, Supervisors and Officials at the District, Block and Municipal levels without whose heroic efforts, the Census 2011 could never be undertaken.
- B. The Census Directorate, West Bengal also gratefully acknowledges the sincere and dedicated work of the following officers/officials of this Directorate associated with the preparation of this District Census Hand Book, 2011 whose hard-work, dedication and diligence has made the publication of this volume possible.

Drafting Scrutiny and Finalization of Analytical Notes :

Shri Pranab Kr. Majumdar	Joint Director (Retired)	Dr. Palash Chandra Coomar	Joint Director
Shri Subhash Dasgupta	Deputy Director	Shri Arunasish Chatterjee	Deputy Director
Shri P.P. Joy	Deputy Director	Smt. Keka Ghosh	Asstt. Director
Shri Subhasish Chatterjee	Asstt. Director	Smt. Parnalekha Dasgupta	Asstt. Director
Smt. Moumita Guha	Asstt. Director	Smt. Sayantika Basu	Asstt. Director
Smt. Tandra Dutta	Asstt. Director	Dr. Utpal Kumar Mandal	Sr. Geographer
Shri Prasun Ganguly	D.E.O. Grade-B		

Data Processing and Generation of Tables at DCO level, Validation of Data, Drafting of Write-Ups :

Smt. Lopamudra Ghosal	S.I. Grade I	Shri Siddhartha Chatterjee	S.I. Grade I
Shri Sandip Kumar Panja	S.I. Grade I	Shri Sujita Kumar Pradhan	S.I. Grade I
Shri Tarun Sarkar	S.I. Grade I	Shri Arvind Kushwaha	S.I. Grade I
Smt. Nayana Nandan	S.I. Grade I	Smt. Debsmita Mazumder	S.I. Grade I
Shri Prasun Ganguly	D.E.O. Grade B	Shri Bibhas Kanti Hira	D.E.O. Grade B
Smt. Arpita Ghosh	Former Compiler	Smt. Hemlata Singh	Former Compiler
Smt. Aditi Goswami	Compiler	Shri Deepak Kumar	Compiler

Officers and Officials of Data Centre

Preparation of Maps :

Shri Kailash Das	Research Officer (Map)	Dr. Utpal Kumar Mandal	Sr. Geographer
Shri Pradeep Kumar Das	Sr. Drawing Assistant	Smt. Suman Topno	Sr. Draughtsman
Shri Kartick Murmu	Sr. Draughtsman	Shri Asok Mondal	Sr. Draughtsman
Shri Prashanta Roy	Sr. Draughtsman	Shri Sanjib Das	Sr. Draughtsman
Shri Tapan Bhattacharjee	Sr. Draughtsman	Shri Kaushik Bhattacharya	Sr. Draughtsman

Preparation of Camera Ready Copy :

Shri Prasun Ganguly	D.E.O. Grade B
---------------------	----------------

Preparation of e-book :

Shri Prashant Kumar	Sr. Supervisor	Shri Prasun Ganguly	D.E.O. Grade B
Shri Bibhas Kanti Hira	D.E.O. Grade B	Shri Prashanta Roy	Sr. Draughtsman

ORGI – Data Processing Division :

Shri Jaspal Singh Lamba	Deputy Director	Ms. Usha	Asstt. Director
Shri Anurag Gupta	DPA Grade 'A'	Shri Mukesh K. Mahawar	DPA Grade 'A'
Ms. Shagufta Nasreen Bhat	DPA Grade 'A'	Ms. Kiran Bala Saxena	Sr. Supervisor

HISTORY AND SCOPE OF THE DISTRICT CENSUS HANDBOOK

The need of data at the grass root level for the administrative and planning purposes at sub micro level as well as academic studies prompted the innovation of District Census Handbook. District Census Handbook is a unique publication from the Census organization which provides most authentic details of Census and non-Census information from village and town level to district level. The District Census Handbook was firstly introduced during the 1951 Census. It contains both Census and non-Census data of urban as well as rural areas for each district. The Census data contain several demographic and socio-economic characteristics of the lowest administrative unit i.e. of each village and town and ward of the district. The non-Census data comprise of data on availability of various civic amenities and infrastructural facilities etc. at the town and village level which constitute Village Directory and Town Directory part of the DCHB. The data of DCHB are of considerable importance in the context of planning and development at grass-root level.

In 1961 Census DCHB provided a descriptive account of the district, administrative statistics, Census tables and village and town directory including Primary Census Abstract. This pattern was changed in 1971 Census and the DCHB was published in three parts: Part-A related to village and town directory, Part-B to village and town PCA and Part-C comprised analytical report, administrative statistics, district Census tables and certain analytical tables based on PCA and amenity data in respect of villages. The 1981 Census DCHB was published in two parts: Part-A contained village and town directory and Part-B the PCA of village and town including the SCs and STs PCA up to tahsil/town levels. New features along with restructuring of the formats of village and town directory were added into it. In Village Directory, all amenities except electricity were brought together and if any amenity was not available in the referent village, the distance in broad ranges from the nearest place having such an amenity, was given.

The pattern of 1981 Census was followed by and large for the DCHB of 1991 Census except the format of PCA. It was restructured. Nine-fold industrial classification of main workers was given against the four-fold industrial classification presented in the 1981 Census. In addition, sex wise population in 0-6 age group was included in the PCA for the first time with a view to enable the data users to compile more realistic literacy rate as all children below 7 years of age had been treated as illiterate at the time of 1991 Census. One of the important innovations in the 1991 Census was the Community Development Block (C.D. Block) level presentation of village directory and PCA data instead of the traditional Tahsil/Taluk/PS level presentation.

As regards DCHB of 2001 Census, the scope of Village Directory was improved by including some other amenities like banking, recreational and cultural facilities, newspapers & magazines and 'most important commodity' manufactured in a village in addition to prescribed facilities of earlier Censuses. In Town Directory, the statement on Slums was modified and its coverage was enlarged by including details on all slums instead of 'notified slums'.

The scope and coverage of Village Directory of 2011 DCHB has been widened by including a number of new amenities in addition to those of 2001. In the Town Directory, seven Statements containing the details and the data of each town have been presented viz.; (i) Status and Growth History of towns, (ii) Physical Aspects and Location of Towns, (iii) Civic and other Amenities, (iv) Medical Facilities, (v) Educational, Recreational & Cultural Facilities, (vi) Industry & Banking, and (vii) Civic & other amenities in Slums respectively. CD Block wise data of Village Directory and Village PCA have been presented in DCHB of 2011 Census as presented in earlier Census. The data of DCHB 2011 Census have been presented in two parts, Part-A contains Village and Town Directory and Part-B contains Village and Town wise Primary Census Abstract. Both the Parts have been published in separate volumes in 2011 Census.

Brief history of the District :

Before going into the discussion about the district of North Twenty Four Parganas, it may be mentioned that there were no existence of a district named North Twenty Four Parganas that we hear now. The district was named Twenty Four Parganas only. It was only in the year 1986 this district was carved out from the erstwhile Twenty Four Parganas district.

Existence of the land form is evidence from the 2nd century A.D. writing of Ptolemy's Treatise where it is said that the ancient land of Gangaridi was stretched between the rivers Bhagirathi-Hoogly (lower Ganges) and Padma-Meghna. What we know today as Twenty Four Parganas (undivided) was the south and the south-eastern part of the Gangaridi kingdom. Through archaeological excavation at Berachampa village under Deganga P.S., it was known that the area was directly not attached to the Gupta rules but could not avoid their cultural influence. Even when Xuanzang (c. 629-685) visited India, he found 30 Buddhist *Bihar* (monastery) and 100 Hindu temples throughout India of which some of those were in this region. The district was also not a part of Emperor Shashanka's unified Bengali Empire i.e. Gauda, but it is assumed that the district which was the south-west frontier territory of ancient Bengal, was comprised in under the rule of Dharmapala (estimated c. 770-810).

During the middle half of the 16th century A.D., the region was invaded by the Portuguese pirates who used to invade and plunder many of the waterways and loot the prosperous human settlements. People left these places out of fear of being murdered, robbed, raped or captured to be sold as slaves. In the early years of the 17th century, *Maharaja* (King) Pratapaditya fought and resisted the Portuguese. *Maharaja* Pratapaditya was a *Bhuiyan* (feudal lord of Bengal who declared their sovereignty from the Mughal Empire along with another 11 *Bhuiyans* together referred as the *Baro Bhuiyans* means twelve chieftains) of Jessor, Khulna, Barisal and Greater Twenty Four Parganas. *Maharaja* Pratapaditya was defeated and captured in the battles of Salka and Magrahat by the Mughals. He died in prison on the way to Delhi probably in Benaras.

In the meantime, slowly but steadily the British East India Company was strengthening their position in Bengal. The small rulers of Bengal got their biggest blow when the last independent *Nawab* (King) of Bengal Siraj-ud-Dullah faced defeat in the battle of Plassey (1757). After the battle, the Company assigned it to Lord Clive as a personal *Jaghir* (*zamindari*) and after his death it again came under the direct authority of the Company. Thus the British rule under the mask of a trader started. In 1793, during the rule of Lord Cornwallis, entire Sunderbans were under Twenty Four Parganas. In 1802, some more parganas were attached with the district from Nadia. For administrative purpose, a separate collectorate was established in 1814. Later, Falta and Baranagar was included in the district in 1817, some portions of Nadia's Balanda and Anwarpur in 1820 and in 1824, portion of Barasat, Khulna and Bakhargunge (now in Bangladesh) were also included to it. In 1824, the district headquarters was shifted from Kolkata to Baruipur, but in 1828, it was removed to Alipore. In 1834, the district was split into two districts – Alipore and Barasat, but later these were united again.

In the year 1824, the district got focus when the *sepoys* (soldiers) deployed at Barrackpur declared that they will not take part in the Burma war as crossing the sea was forbidden as per Hindu belief. The European troop opened fire on the mutineers after all negotiations failed on 2nd November. Many of them were killed, some fled and leading mutineers were hanged and the regiment (47th Bengal Infantry Battalion) was struck out of the Army list.

In the year 1857, the second mutiny by the *sepoys* broke out at the then headquarters of the Presidency Division of Bengal, Barrackpore. This mutiny is often referred as the First War of Independence. The mutiny is known to have been triggered by

the introduction of the Enfield rifle in place of Musket among the native regiments. The cartridges of the new weapon, being manufactured at the arsenal of the Fort William, contained greased paper. The *sepoys* suspected, and later found true, that the grease was made of the fat of cow or pig, or both, which were highly tabooed among the Indians. In fact the greased paper was required to be torn off by teeth before loading. The rebellion was ignited with Mangal Pandey, a *Sepoy* of the 34th Regiment, stationed at Barrackpore on 20th March, 1857.

After the mutiny, the Queen of England took charge of India from the East India Company and India came under the direct rule of the British Emperor.

A special mention about the *Neel Revolt* or the Indigo Cultivators' Revolt is worthy to mention while depicting the history of the district. The cultivation of indigo, an exotic species producing blue colour, was introduced in Bengal in 1777 by a Frenchman named Louis Bounard in two small farms near the French settlement of Chandannagar. In 1788 the Director of the East India Company urged for large scale cultivation under Company's domains with cheap native labour, to reduce the impact of high priced indigo into Great Britain from countries not under English control and to increase the export earning of the company. Consequent upon a big escalation of demand of indigo, used as dying agent in textile industry in Europe gave an impetus to some *zamindars* who started cultivation in lands hitherto kept fallow. Soon after the company's servants began to take lease of lands from *zamindars* on *pattani*. The Company favoured them by enacting the Regulation VIII of 1811 which legalised the *pattani* and recognized the right of *pattani taluqdars* as landholders. Annoyed by such developments some of the leading *zamindars* of Bengal including *Raja* Rammohan Roy and Prince Dwarkanath Tagore lent the whole hearted support to the fighters for 'free trade' in England to end the Company's monopoly over export business in India. There were two types of organization for indigo cultivation. *Nij Chash* meant cultivation under the direct supervision of *Nil Kuthi* with hired landless labourers whereas the *raiyyati chash* was a system in which the planters used to give loans to the *raiyyats* or tenants for cultivation of indigo. The Company gave powers to *zamindars* and *pattanidars* to hold any one in custody for breach of contract by exacting Regulation V of 1830.

In 1830-31 both the *zamindars* and British Planters jointly opposed the peasants who revolted against the cultivation system spread over Barasat, Basirhat and Bongaon Sub-divisions. With the abolition of Company's monopoly and influx of private European traders relation between the two groups became strained. For many reasons internal contradictions among the local landowning class thus increased.

Ultimately during 1859-61 the poor and exploited peasant rose in spontaneous revolt against indigo planters in the Blue Mutiny with at least some passive support from Bengali landlords. In retaliation any failure by a cultivator to act according to the wish of a planter had landed him in the inevitable dungeon of the *nil kuthi* (place where the indigo company's representatives live) and subject to torture.

In Twenty Four Parganas (including areas later added) there were twelve plantations or factories spread over Barasat, Basirhat and Bongaon Sub-divisions. In fact the material bases of Dinabandhu Mitra's famous play *Nildarpan* (Ducca, 1860) was the Bengal Indigo Company's *kuthi* at Mollahati of Jessore district (presently in Bangladesh) and the main factory at Rudrapur village in the district.

The first notable resistance was led by a farmer of the village of Chaugachha of Nadia district, named Biswanath Sardar (nicknamed 'Bishu-dakat' by *zamindars*) whose area of operation included present day Barasat and Bongaon Sub-divisions of this district. A small *taluqdar* of indigo plantation named Sivnath Ghosh of the village Srirampur in Twenty Four Parganas, also put resistance against an oppressive planter Renny and was supported largely by the peasants.

“Such sporadic struggle and opposition wide spread mainly over the northern part of the district finally found support from the British Government in 1859. Ashley Eden, then Magistrate of Barasat (later Lt. Governor of Bengal) gave his judgment against forcible eviction of *raiya*ts for having taken an advance for indigo cultivation without actually doing so. In the same year Herschell, the District Magistrate and Collector, observed that to plant or not to plant indigo could not be a contractual obligation of a *raiya*t and that contractual obligation of loan could only be the repayment of same with interest.

Consequent upon these two judgments, as reported by Herschell, hundreds of village headmen or *morols* (*mondol*) rose spontaneously to ask peasants not to cultivate indigo. These developments prompted the government to set up the Indigo Commission in March 1860 and its Report was published in August same year. This Report and further investigation convinced the Lt. Governor of Bengal John Peter Grant to declare that no contract to cultivate indigo should be forced on an unwilling peasant. Thereafter, the indigo cultivation under European Enterprises dwindled sharply in Bengal. In 1892 a chemist named Bayer invented the process of manufacturing synthetic blue which reduced the demand of organic indigo in European market, resulting the final withdrawal of indigo cultivation from India.” (re-printed from the District Census Handbook, North Twenty Four Parganas, 2001)

In the year 1905, some portion of the district around the Sundarbans was detached and linked with neighbouring Khulna and Barishal districts. These portions, till today, are under the main land of neighbouring country Bangladesh.

After India’s Independence, an administrative reform committee in the year 1983 under the Chairmanship of Dr. Ashok Mitra suggested to split the district into two. As per their recommendation, the district was bifurcated into two parts in the year 1986 i.e. North Twenty Four Parganas and South Twenty Four Parganas. It may be noted that the satellite township of Kolkata i.e. Bidhannagar or Salt Lake City is included in this district.

Administrative set-up of the District

(i) Region of the state where district is located :

The district North Twenty Four Parganas lies between latitude 22°8”N latitude to 23°16”N latitude and 88°18”E Longitude to 89°4”E longitude covering an area of 4,094 sq. km. in an irregular triangular shape. The district has a long international boundary with Bangladesh towards North and entire Eastern part. The Western boundary is formed by districts Nadia, Hugli, Haora and Kolkata, of which districts Haora and Hugli are in the opposite bank of river Ganga (river Bhagirathi- Hugli). District South Twenty Four Parganas forms the South and South Western boundary of the district. The South Eastern and part of Eastern periphery of the district is geographically included in Sundarban. The Head-quarter of the district is located in Barasat Municipal area. District North Twenty Four Parganas was created by bifurcation of the erstwhile Twenty Four Parganas district on 1st March 1986 into two parts, the other part being district South Twenty Four Parganas.

(ii) Total number of C.D. Blocks or the next Administrative units of the district and changes therein including jurisdictional changes during 2001-2011 :

The district North Twenty Four Parganas has five Sub-divisions namely (i) Bongaon (ii) Barasat (iii) Barrackpur (iv) Bidhannagar and (v) Basirhat under 40 Police Stations. It

is the largest district in the State in terms of population and has a stark contrast in terms of urbanisation. The Western part of the district adjacent to river Ganga and district Kolkata and some areas in the central portion are highly urbanised while the Northern and Southern stretches are yet to be developed. There are 22 Community Development (C.D.) Blocks, 29 Urban Local Bodies (Statutory Towns) and 78 Census Towns in the district.

Bongaon Sub-division lies in the Northern part of the district with 3 Community Development (C.D.) Blocks namely Bagdah, Bongaon and Gaighata and 1 municipality namely Bongaon (M). Barasat Sub-division has 6 municipalities namely Habra (M), Gobardanga (M), Ashokenagar-Kalyangarh (M), Barasat (M), Madhyamgram (M) and Rajarhat-Gopalpur (M). There are 7 C.D. Blocks in this Sub-division i.e. Habra-I, Habra-II, Barasat-I, Barasat-II, Amdanga, Deganga and Rajarhat.

Barrackpore Sub-division consists of 16 municipalities viz. Kanchrapara (M), Halisahar (M), Naihati (M), Bhatpara (M), Garulia (M), North Barrackpore (M), Barackpore (M), Titagarh (M), Khardah (M), Panihati (M), New Barrackpore (M), Kamarhati (M), Baranagar (M), Dum Dum (M), South Dum Dum (M) and North Dum Dum (M). There are only 2 C.D. Blocks in this Sub-division viz. Barackpur-I and Barrackpur-II. Bidhannagar Sub-division consist of only 1 municipality namely Bidhannagar Municipality and no C.D. Block. Basirhat Sub-division consists of 3 municipalities namely Baduria (M), Taki (M) and Basirhat (M). There are 10 C.D. Blocks in this Sub-division viz. Baduria, Haroa, Minakhan, Swarupnagar, Hasnabad, Hingalganj, Sandeshkhali-I, Sandeshkhali-II, Basirhat-I and Basirhat-II.

(iii) Total number of Towns/Villages :

Out of 29 Urban Local Bodies (Statutory Towns) of the district, there are 27 Municipalities, One Industrial Township and One area is under Cantonment Board authorities. The remaining urban units are classified as Census Towns numbering 78 and namely Chandpara (CT), Chhekati (CT), Sonatikiri (CT), Dhakuria (CT), Chikanpara (CT), Shimulpur (CT), Bara (CT), Deora (CT), Nokpul (CT), Maslandapur (CT), Sadpur (CT), Betpuli (CT), Anarbaria (CT), Purbba Narayanpur (CT), Guma (CT), Bara Bamonnia (CT), Khorddabamonnia (CT), Bira (CT), Dhania (CT), Palladaha (CT), Palashi (CT), Nagdaha (CT), Jetia (CT), Balibhara (CT), Dogachhia (CT), Garshyamnagar (CT), Noapara (P) (CT), Kaugachhi (CT), Paltapara (CT), Ichhapur Defense Estate (CT), Babanpur (P) (CT), Jafarpur (CT), Mohanpur (CT), Teleni Para (CT), Chak Kanthalia (CT), Ruiya (CT), Patulia (CT), Bandipur (CT), Talbandha (CT), Bilkanda (CT), Muragachha (CT), Teghari (CT), Chandpur (CT), Kokapur (CT), Shibalaya (CT), Gangapur (CT), Chandrapur (CT), Nebadhai Duttapukur (CT), Chatta Baria (CT), Joypul (CT), Digha (CT), Kulberia (CT), Bamangachhi (CT), Chak Barbaria (CT), Koyra (CT), Deara (CT), Deulia (CT), Dakshin Chatra (CT), Itinda (CT), Dandirhat (P) (CT), Uttar Bagundi (CT), Dhanyakuria (CT), Mathurapur (CT), Raghunathpur (P) (CT), Raigachhi (CT), Rejjuani (CT), Bhatenda (CT), Basina (CT), Bishnupur (CT), Chandapur Champagachhi (CT), Jatragachhi (CT), Ghuni (CT), Sulanggari (CT), Minakhan (CT), Balihati (CT), Sadigachhi (CT), Hingalganj (CT) and Bankra (CT). There is no Municipal Corporation in the district.

A total of 1,527 villages are distributed in 22 C.D. Blocks of the district.

(iv) If the district is newly created, the area from which it has been carved out :

It is not a newly created district.

(v) Urban Local Bodies :

India has seen the formation of urban local bodies since the time of Indus Valley Civilization. The first Municipal Corporation was set up at erstwhile Madras (now Chennai) under a charter granted by James-II during the British rule in 1687. There are different types of urban local bodies, namely, Municipal Corporations, Municipal

Councils, Municipalities, Notified Area Committees, Cantonment Boards etc. Except the Cantonment Boards all other types of municipal bodies are governed by the state municipal laws. Cantonment Boards are controlled by the Central Act called Cantonment Acts, 1924. A municipality is constituted with elected members of the inhabitants of a city or town and municipal corporations, and is created by the enactment of State Legislatures or of Parliament in case of Union Territories. The area which does not fulfill all the conditions lay down as necessary for the constitution of a municipality or it may also be created for newly developing towns or areas are known as Notified Area Committee. Except Notified Area, the councils of all these corporate bodies comprise of elected members of the public through adult franchise (citizen of 18 years and above) based on secret ballot. The notified area is governed by the State Governments through a body nominated by it. Apart from overall planning, creation and maintenance of Civil Administration, the primary object of every urban local body is to provide certain civic amenities to the people.

As noted earlier, North Twenty Four Parganas district has 27 Urban Local Bodies of which 27 are municipalities, 22 Panchayat Samities and 200 Gram Panchayats. It may be mentioned that both Kanchrapara and Bhatpara is a combination of municipality and out growth. Barrackpur Cantonment is governed by Cantonment Board authorities and Nabadiganta is an Industrial Township. The urban settlements along the shore of river Ganga lying in the Western part of the district developed during the Nineteenth Century as an epicentre of business and industrial development. The area around district Head-quarter Barasat also developed way back in the early nineteenth Century. The famed *Basher Kella* (The Bamboo Fort) of great Titumir to fight against the oppression by tyrant Zamindar and repressive British forces was built near present day Barasat town.

(vi) Civil Administration :

The Civil Administration of the district is consisted of District Magistrate as the Principal Executive of the district along with 5 Sub-divisional Officers (S.D.O.s) being Sub-divisional heads. The C.D. Blocks are headed by the Block Development Officers under the control of the S.D.O.s. Under the Police Administration, Superintendent of Police is the head of the district. There is 1 Additional Superintendent of Police to assist him. There are also two Sub-divisional Police Officers in the district. There are Inspector In-Charges or Officer-In-Charges for 40 Police Stations. From the Judicial point of view, District Judge is the head of the District Judiciary and Sub-divisional Judicial Magistrates are the head at the Sub-divisional levels.

Analytical Note

Analytical Note

Physical features :

(a) Location and Size :

North Twenty Four Parganas with its headquarters at Barasat was carved out of erstwhile district of Twenty Four Parganas in 1986. Covering an area of 4,094 sq. km. the district ranks tenth among the districts in West Bengal. It has five Sub-divisions namely (i) Bongaon (ii) Barasat (iii) Barrackpore (iv) Bidhannagar, and (v) Basirhat. Strikingly, all the names start with the letter 'B'. There are 40 Police Stations (P.S.), 27 Municipalities, 22 Community Development (C.D.) Blocks, 22 Panchayat Samities, 200 Gram Panchayats and 2,939 Gram Sansads in the district. As per 2011 Census, North Twenty Four Parganas is the second highest populated district in the country and the highest populated district in the state with a population of 1,00,09,781. With a population density of 2,445 persons per sq. km., North Twenty Four Parganas ranks third among other districts of the State and with urban population density of 9,160 per sq. km. it ranks second, just after the State Capital Kolkata.

(b) Physiography :

The district falls under the lower Gangetic deltaic plain land. There is no hill in the district. Broadly the district may be divided into three physiographic zones.

1. **Ichhamati-Raimangal Plain** : Ichhamati-Raimangal Plain contains soil of mature black or brownish loam to recent alluvium. It occupies the northern and eastern parts having a local slope towards south and drained by these two rivers.

2. **North Bidyadhari Plain** : North Bidyadhari Plain is full of sewerages and marshes with salt water lake region.

3. **North Hugli Flat** : North Hugli Flat is a raised alluvium strip along the Hugli river lying on the Western part of the district. In fact this zone is formed by silts of Hugli river.

Soil Status of the district varies from alluvial to clay loam. Ratio of land High : Medium : Low is 17 : 44 : 39.

Groundwater Arsenic Contamination : North Twenty Four Parganas is one of the nine (including Kolkata) severely arsenic affected districts of West Bengal. On the basis of updated survey conducted by School of Environmental Studies (SOES), Jadavpur University, most of the C.D. Blocks of the district is arsenic affected. The maximum arsenic contamination level found in this district is 2830µg/L in the Baduria C.D. Block. It must be mentioned here that WHO (World Health Organization) recommended value of arsenic in drinking water is 10 µg/L; Indian standard value of arsenic in drinking water is 50 µg/L and the concentration predicting overt arsenical skin lesions is 300 µg/L.

(c) Flora and Fauna :

The diversity of Flora and Fauna of District North Twenty Four Parganas depends heavily upon the population dynamics of the district. The North Western portion of the district lying of the Eastern Bank of river Ganga (Hooghly or Bhagirathi-Hooghly) along with the Central part is urbanized and very densely populated. The natural deltaic and estuarine ecology is surviving only in the comparatively less urbanized areas of Bongaon and Basirhat Sub-divisions, where urbanisation is yet to flourish. At present six C.D. Blocks of Basirhat Sub-division, namely, Haroa, Minakhan, Sandeshkhali I, Sandeshkhali II, Hasnabad and Hingalganj, which are in the South-East portion of the district, falls under part of Sundarban Biosphere Reserve and Sundarban National Park, along with neighbouring district of South Twenty Four Parganas and country of Bangladesh. Sundarban have been declared a National Park, a Biosphere Reserve by Indian Government and World Heritage Site and "An International Biosphere Reserve" by UNESCO during the 1980s and special measures were taken to reduce further deforestation and human induced destruction of forest area.

The flora of Sundarban is Estuarine Coastal Wetland covered with Mangrove forests. Mangroves are characterised by stilt roots and vivipara specially where there is greater tidal forces of the creeks and channels. The soil has variable salinity and pH level, Sandy and Loamy with different grades of subsurface nutrients. 'The characteristic features of mangrove species are the typical leathery, dark, thick evergreen leaves, with deeply embedded stomata and aqueous tissue. The cable root along with stilt roots and pneumatophores, are the other characteristic features of these plants. They can also tolerate high salinity'. The forests of Sundarban can be classified in to following categories: **(i) Mangrove Scrub** : The Mangrove Scrub is formed along the edge of tidal water ways and sheltered muddy coast. The forest is usually dense with average height 3-6 m. The plant species are evergreen type with leathery leaves. **(ii) Mangrove Forest** : Mangrove Forest is also evergreen but of moderate height. It is usually found in the Tidal mud flats on the bank of deltaic streams which are permanently wet with salt water and are reached by the tidal forces. **(iii) Salt Water Mixed Forest** : This type of forests are spread over the mouths of larger river streams. The Ground is susceptible to the tidal waves but the volume of silt deposition is lesser than that of the fresh water region. The soil is comparatively stiffer with lesser presence of humus. The trees are not very large. **(iv) Brackish Water Mixed Forest** : The trees are usually very tall with pneumatophores and rare presence of stilt roots. The soil is usually not very salty, especially during the Monsoons. **(v) Palm Swamp Type Forest** : This type of forests usually exists in the dry inner land. Tidal salt water sometimes reach this part.

Besides Sundarban, the other noticeable forest area in the district is situated in Bongaon Sub-division and is known as Bibhutibhusan Wildlife Sanctuary (formerly Parmadan Forest). This Wildlife Sanctuary has an area of 63 hectares which accrues about 67 per cent of total area of the district under forests.

Sundarban has a very diverse combination of wild fauna and many species are yet to be explored. As per the recent available information, more than 1,692 species of fauna has been recorded in Sundarban, which includes 481 species of vertebrates and 1104 species of invertebrates. The most significant among the Sundarban Fauna is the Royal Bengal Tiger (*Panthera tigris*). The estuaries, creeks and mudflats of this forest are filled with Salt water crocodile (*Crocodylus porosus*), Water monitors (*Varanus salvator*), Rhesus monkey (*Macaca mulatta*), Jackal (*Canis aureus*) and many more. The avifauna include little Cormorant (*Phalacrocorax niger*), Open-bill stork (*Anastomus oscitans*), Common pochard (*Aythya ferina*), White stork (*Ciconia ciconia*), and Common redshank (*Tringa totanus*). The Giant honeybee (*Apis dorsata*) is another very important species native to this area. It is said that the honey bees play a very important role in reproduction and growth of the mangrove trees. Spotted deer (*Axis axis*), wild boar, (*Sus scrofa*) fishing cat (*Felis viverrina*) are found aplenty.

(d) Drainage :

As already said, the district is situated in the Gangetic delta. The delta is still active down the south. The southern territory of the district is full of crisscrossed rivers with a complex network of tributaries, distributaries, creeks and channels. It is not possible to describe details of this complex water network in this District Census Handbook. Hence an attempt has been made by focusing on the main waterways in the district.

River Ganga : River Hooghly or Bhagirathi is the main river of the district. It has form the western boundary of the district along with Haora and Hugli districts. Important urban centers of North Twenty Four Parganas district viz. Halisahar, Naihati, Bhatpara, Barrackpore, Titagarh, Khardah, Kamarhati, Baranagar etc. is situated along its 35 km. run inside the district.

River Ichhamati : The second most important river of the district is Ichhamati. Like river Hugli, this river also enters the district from Nadia district. In size it is the longest flowing river of the district which flows south easterly meandering course over C.D. Blocks like Bagda, Bongaon and Basirhat-I and Basirhat-II and thus forms the international

boundary with Bangladesh. After receiving water from several streams and channels, this river finally falls into Raimangal river at the southern most tip of the district.

River Jamuna : The Jamuna is another important river which enters the district from the north-west border. Flowing through Sundarban Reserve Forest area its course meets Raimangal river. Its distributor, Padma forms the boundary line between the Basirhat and Barasat-I and Barasat-II C.D. Blocks for a considerable distance.

River Kalinidi : The river Kalindi branched off from the Jamuna river at Basantpur, flows south to enter Sundarban and finally discharges its water into the Raimangal river.

River Bidyadhari : The Bidyadhari river has a longer course in the district. Starting from Habra-I C.D. Block on the northern border with Nadia district it flows through Deganga, Haroa C.D. Blocks to reach east of Kolkata near the crossing with Tolly's Nallah at Beliaghata. Its south easterly course ultimately meets the Matla river in Sundarban after receiving water from several minor rivers like Kartoya and Atharabanka. In 1950s and 1960s it was an important water route that joined port Canning with Kolkata. At present, due to improvement in road and rail connectivity it has lost its importance.

Main water features such as tank, lake reservoir etc.

As already mentioned, the district of North Twenty Four Parganas is full of water-bodies like rivers, *nallahs*, streams, creeks and channels. Naturally the land is studded with large marshes and swamps between two elevated banks of adjacent river courses. But due to natural process and growing pressure of population, the natural water bodies are declining day by day. The Dhapa or Salt-water Lake mostly reclaimed and developed into the present Bidhannagar township (Salt Lake City) located some 8 km. east of Kolkata originally covering around of 77.8 sq. km. (30 sq. miles). The Kulgachhi *Bil* (large tank) between the Bidyadhari and Katakhal west of Balinda, The Bartti *Bil* between Bidyadhari and Jamuna river in Basirhat-I C.D. Block and Dholkera *Bil*, south east of the town Barasat is in an endangered position.

(e) Climate :

Hot humid summer, a characteristic of the tropical climatic region, prevails all over the district. The monsoon mainly occurs during the months of July, August and September. During this period almost two-third of the normal annual rainfall occurs which leads to sultry weather, flood and water logging in low areas.

The maximum and minimum temperature of the district for the preceding 5 years in degree Celsius is as under :

Yearly Average Temperature in North Twenty Four Parganas District

(in degree Celsius)

Year	Maximum	Minimum
2007	39°C	9°C
2008	40°C	10°C
2009	42°C	9°C
2010	41°C	10°C
2011	39°C	8°C

(Source : District Statistical Hand Book, North Twenty Four Parganas, 2010-11)

Actual rainfall for the preceding 5 years in millimeter is as follows :

Annual Rainfall in North Twenty Four Parganas District

(in Milimetres)

Year	Rainfall
2007	1,479
2008	1,349
2009	1,411
2010	1,180
2011	1,669

(Source : District Statistical Hand Book, North Twenty Four Parganas, 2010-11)

(f) Natural Economic Resources :

(i) Forestry : Though a part of the Sundarbans Reserve Forest falls within the district of North Twenty Four Parganas, still the forest area of the district is only 0.02 per cent of the total land area. Only 91.98 hectares of land falls under Reserved Forest category and only 1.72 hectares of land falls under Un-classed State Forest category. From the following table we can get a bird's eye view of the forest area, forest produce and revenue-expenditure of the district for the preceding 5 years.

Classification of Forest Area, Out-turn of Forest Produce, Revenue and Expenditure of Forest Department in the District of North Twenty Four Parganas

Item	Unit	2006-07	2007-08	2008-09	2009-10	2010-11
(1)	(2)	(3)	(4)	(5)	(6)	(7)
Reserved Forest	hectare	91.98	91.98	91.98	91.98	91.98
Protected Forest	"	---	---	---	---	---
Unclassed State Forest	"	1.72	1.71	2.95	1.72	1.72
Total Area by Class of Forest		93.70	93.69	94.93	93.70	93.70
Forest Produce						
Timber	} in thousand cu. metres	---	49.2	---	---	---
Fuel		---	3	---	---	---
Number of Poles		---	170	---	---	---
Revenue & Expenditure in thousand Rs.						
Revenue		697	1151	874	1088	1043
Expenditure		11866	15008	18633	15946	31513

(Source : District Statistical Hand Book, North Twenty Four Parganas, 2010-11)

(ii) Minerals and Mining : There is no established mine in the district.

(iii) Soil and Cropping Pattern : As the district falls within the Gangetic delta, the soil of the district is very favourable for cultivation. Shallow black and brown soils are also found. The presence of good number of rivers, creeks, *khals* etc. also favours the cropping pattern of the district. The major crops grown in the district are rice and wheat. Varieties of rice viz. Aus, Aman and Boro are grown in the district in abundant. Beside food grains oil seeds, potato and cash crops like jute are also produced in the district. The following table shows the principal crop production of the district for the preceding 5 years.

Area under Principal Crops in the District of North Twenty Four Parganas

(in thousand hectares)

Crops	2006-07	2007-08	2008-09	2009-10	2010-11
Food Grains :					
1. Rice	278.1	273.6	274.5	235.1	223.7
Aus	17.7	20.9	22.1	18.8	18.5
Aman	170.7	157.2	157.2	127.6	127.6
Boro	89.7	95.5	95.2	88.7	77.6
2. Wheat	7.0	6.9	8.6	7.4	7.4
3. Barley	---	---	---	---	---
4. Maize	---	@	0.1	0.3	0.1
5. Other Cereals	---	---	---	---	---
Total Cereals	285.1	280.5	283.2	242.8	231.2
6. Gram	0.7	0.5	0.4	0.6	0.1
7. Tur	@	@	---	---	---
8. Other Pulses	12.9	8.7	8.7	9.7	7.8
Total Pulses	13.6	9.2	9.1	10.3	7.9
Total Food Grains	298.7	289.7	292.3	253.1	239.1
Oil Seeds :					
1. Rapeseed & mustard	33.1	33.2	39.7	40.6	37.5
2. Linseed	@	@	0.1	@	---
3. Other Oil seeds	13.9	15.6	10.3	10.0	8.1
Total Oil seeds	47.0	48.8	50.1	50.6	45.6
Fibres :					
1. Jute	60.4	55.3	54.3	53.7	50.2
2. Mesta	0.9	0.3	0.8	0.6	0.4
3. Other Fibres	0.1	3.0	0.4	0.1	@
Total Fibres	61.4	58.6	55.5	54.4	50.6

Miscellaneous crops :					
1.	Sugarcane	0.4	0.4	0.4	0.8
2.	Potato	6.6	10.7	6.9	9.2
3.	Tobacco	---	---	---	---
4.	Tea	---	---	---	---
5.	Chillies (dry)	3.3	5.0	5.0	5.2
6.	Ginger	0.3	0.3	0.3	0.4
Total Miscellaneous crops		10.6	16.4	12.6	15.6

@ Less than 50 hectares

(Source : District Statistical Hand Book, North Twenty Four Parganas, 2010-11)

(iv) Land and Land-use pattern : The land of the district are used for various purposes. The distribution of particular type of land use depends largely on natural factors especially availability of rain water and type of soil. Besides, the traditional preference of the people and the Government policy of zoning and land use planning decision. As per land utilization statistics for the year 2010-11 in the district around 57.70 per cent land of the total reporting area is under cultivation. 32.28 per cent land is used for non-agricultural purpose.

Classification of Land Utilization Statistics in the District of North Twenty Four Parganas

(area in thousand hectares)

Year	Reporting Area	Area under Non-Agricultural use	Barren & unculturable land	Permanent pastures & other gazing land	Land under misc. tree groves not included in Net Area sown	Culturable waste land	Fallow other than current fallow	Current fallow	Net Area sown
(1)	(2)	(3)	(4)	(5)	(6)	(7)	(8)	(9)	(10)
2006-07	386.52	119.70	---	---	4.44	---	---	2.4	259.98
2007-08	386.53	121.92	---	---	3.39	0.17	---	1.82	259.23
2008-09	386.52	122.37	---	---	4.85	---	---	1.89	257.41
2009-10	386.52	123.23	0.06	---	4.48	---	---	39.12	219.63
2010-11	386.52	124.78	---	---	4.81	---	---	33.91	223.02

(Source : District Statistical Hand Book, North Twenty Four Parganas, 2010-11)

Distribution of Operational Holdings Over size-classes in the District of North Twenty Four Parganas

(area in hectares)

Year	S I Z E - C L A S S												Average size of holdings (hect.)	
	Marginal		Small		Semi-medium		Medium		Large		Total			
	No. of holdings	Area	No. of holdings	Area	No. of holdings	Area	No. of holdings	Area	No. of holdings	Area	No. of holdings	Area		
(1)	(2)	(3)	(4)	(5)	(6)	(7)	(8)	(9)	(10)	(11)	(12)	(13)	(14)	(15)
2000-01	362731	166198	52202	79891	12842	34407	768	3764	5	54	428548	284314	0.66	
2005-06	379390	185087	40010	65423	10537	28758	533	2679	28	309	430498	282256	0.66	

Note :

(Source : District Statistical Hand Book, North Twenty Four Parganas, 2010-11)

- Marginal : Below 1.0 hectare
- Small : 1.0 hectare and above but less than 2.0 hectares
- Semi-medium : 2.0 hectares and above but less than 4.0 hectares
- Medium : 4.0 hectares and above but less than 10.0 hectares
- Large : 10.0 hectares and above. It includes mostly institutional holdings

As per 2005-06 account in the District Statistical Hand Book in terms of Operational Land Holding, 59.67 per cent of land fall under Marginal Size Class of Holding (below 1.0 hectare), 28.36 per cent of land fall under Small Size Class of Holding (1.0 hectare and above but less than 2.0 hectares) and only 2.53 per cent of land fall under the category of Medium Size Class of Holding (4.0 hectares and above but less than 10.0 hectares).

(v) Tenancy : In 1948, the State of West Bengal had enacted the Estate Acquisition Act of West Bengal and thereafter Government is the custodian of all estate land. Moreover, since independence the State of West Bengal has initiated several land reform measures which helped the State to greater extend to reduce the tenancy system. However, in case

of agricultural land the tenancy is contractual with the owner. The following table shows the total agricultural land under possession of Scheduled Castes, Scheduled Tribes and others in North Twenty Four Parganas district from 2007-2011.

Area of Vested Agricultural Land distributed and Number of Beneficiaries in the District of North Twenty Four Parganas

Up to	Area of land Distributed (in hectare)	Scheduled Castes	Scheduled Tribes	Others	Total
(1)	(2)	(3)	(4)	(5)	(6)
30.11.2007	12200	53887	24688	68239	146814
30.11.2008	12265	54022	24742	68475	147239
30.11.2009	12289	54063	24745	68541	147349
30.11.2010	12326	54546	24773	69091	148410
30.11.2011	12401	55717	25047	71410	152174

(Source : District Statistical Hand Book, North Twenty Four Parganas, 2010-11)

(vi) Agriculture : Abundance of fertile lands supported by handfull rainfall had made the district an agricultural paradise. Total area used for production of different cereals and pulses in the district is 239.1 thousand hectares during 2010-11. Oil seeds are grown in 45.6 thousand hectares of land and fibers are grown in 50.6 thousand hectares of land. The following tables show Classification of Land Utilization Statistics and Distribution of Operational Holdings over size-class in the district.

Production of Principal Crops in the District of North Twenty Four Parganas

(in thousand tonnes)

Crops	2006-07	2007-08	2008-09	2009-10	2010-11
Food Grains :					
1. Rice	726.0	744.6	737.0	658.4	606.6
Aus	46.3	45.0	59.4	50.5	42.0
Aman	407.8	404.9	406.2	331.2	303.0
Boro	271.9	294.7	271.4	276.7	261.6
2. Wheat	16.9	17.9	19.0	20.9	19.7
3. Barley	---	---	---	---	---
4. Maize	---	0.2	0.3	0.8	0.4
5. Other Cereals	---	---	---	---	---
Total Cereals :	742.9	762.7	756.3	680.1	626.7
6. Gram	0.5	0.4	0.4	0.6	0.1
7. Tur	#	#	---	---	---
8. Other Pulses	7.3	6.1	6.0	9.3	7.0
Total Pulses	7.8	6.5	6.4	9.9	7.1
Total Food Grains :	750.7	769.2	762.7	690.0	633.8
Oil Seeds :					
1. Rapeseed & Mustard	27.7	34.5	37.0	52.3	52.9
2. Linseed	#	#	#	#	-
3. Other Oil seeds	16.9	17.9	13.3	14.1	10.4
Total Oil seeds :	44.6	52.4	50.3	66.4	63.3
Fibres : *					
1. Jute	1118.8	981.0	920.2	1094.9	955.0
2. Mesta	11.5	4.2	10.2	8.3	4.7
3. Other Fibres	0.5	0.8	0.4	0.1	0.1
Total Fibres :	1130.8	986.0	930.8	1103.3	959.8
Miscellaneous crops :					
1. Sugarcane	27.4	49.4	35.4	17.7	66.9
2. Potato	114.0	233.1	127.0	255.0	331.3
3. Tobacco	---	---	---	---	---
4. Tea	---	---	---	---	---
5. Chillies (dry)	8.0	8.4	8.5	8.5	8.5
6. Ginger	0.7	0.7	0.7	0.8	0.8
Total Miscellaneous Crops	150.1	291.6	171.6	282.0	407.5

* In 1000 bales of 180 kg. each

Less than 50 tones

(Source : District Statistical Hand Book, North Twenty Four Parganas, 2010-11)

(vii) Irrigation : As already stated, economy of the district depends on agriculture and therefore irrigation plays a major role. Water is drained into the field through various canals. The presence of abundant rivers, creeks etc. help the cultivators a lot. The following tables show the area under irrigation and number by different sources in the district for the period 2006-07 to 2010-11.

**Area Irrigated by Different Sources in North Twenty Four Parganas District
from 2006-07 to 2010-11**

(in thousand hectares)

Year	Area irrigated by									
	Govt.	Tank	HDTW	MDTW	LDTW	STW	RLI	ODW	Others	Total
	Canal									
(1)	(2)	(3)	(4)	(5)	(6)	(7)	(8)	(9)	(10)	(11)
2006-07	7.50	15.10	7.60	0.23	11.25	109.86	45.21	---	3.69	200.44
2007-08	7.50	15.15	9.66	0.35	0.46*	109.86	4.30*	---	3.69	150.97
2008-09	7.50	15.54	7.15	0.38	1.09	110.69	4.83*	---	3.81	150.99
2009-10	7.50	0.83		6.77**		1.24	3.77	---	7.54	27.65
2010-11	7.50	0.83		6.77**		1.24	3.77	---	7.54	27.65

* excluding private sources

(Source : District Statistical Hand Book, North Twenty Four Parganas, 2010-11)

** **N.B. :** HDTW + MDTW + LDTW = DTW = 6.77 thousand hectares

**Sources of Irrigation in North Twenty Four Parganas District
during 2006-07 to 2010-11**

(in numbers)

Year	Tank	HDTW	MDTW	LDTW	STW	RLI	ODW	Others
(1)	(2)	(3)	(4)	(5)	(6)	(7)	(8)	(9)
2006-07	45,063	301	25	471	67,370	147	---	23
2007-08	45,603	301	28	203*	67,370	146	---	23
2008-09	45,603	301	28	478	67,717	251	---	24
2009-10	45,603	337	30	388	67,717	236	---	8
2010-11	45,603	343	30	372	67,717	236	---	8

* excluding private sources

(Source : District Statistical Hand Book, North Twenty Four Parganas, 2010-11)

Note :

HDTW = High Capacity Deep Tubewell

MDTW = Middle Capacity Deep Tube well

LDTW = Low Capacity Deep Tubewell

STW = Shallow Tubewell

RLI = River Lift Irrigation

ODW = Open Dug Well

(viii) Animal Husbandry : The district has plenty of live stocks. The following table shows the live-stock and poultry in the district of North Twenty Four Parganas.

Live-stock and Poultry in North Twenty Four Parganas District

(in numbers)

Category	1989	1994	1997	2003	2007
1 Cattle :					
Cows	382913	433754	446067	384810	403545
Bulls and Bullocks	224813	208500	214680	104671	129934
Young Stock	391858	561069	577114	416004	414781
Total Cattle	999584	1203323	1237861	905485	948260
2 Buffaloes :					
Cows	51359	25429	25750	28896	21720
Bulls and Bullocks	9279	4826	4887	1727	16351
Young Stock	22942	10209	10338	7928	---
Total Buffaloes	83580	40464	40975	38551	38071
3 Sheep	53563	57992	58022	60900	75008
4 Goats	907525	899562	997150	639536	795302
5 Horses and Ponies	409	282	284	223	109
6 Pigs	64565	65219	70331	43740	41439
7 Other Live-stock	---	---	---	135770	157428
Total Live-Stock	2109226	2266842	2404623	1824205	2055617
8 Poultry :					
Fowls	1418460	2567916	2797410	4200637	7047401
Ducks	540996	1030255	1162896	933637	881939
Others	14106	1243	640	8837	7504
Total Poultry	1973562	3599414	3960946	5143111	7936844

(Source : District Statistical Hand Book, North Twenty Four Parganas, 2010-11)

(ix) Fishery : Because of abundant rivers, creeks, *khals* (manmade water channels) and *bils*, fisheries of the district has flourished. Many people earn their livelihood by catching fishes. Fishes are not only distributed among various parts of the state but also are exported to the other parts of the country. The following table shows the C.D. Block wise details of fisheries in the district for the year 2010-11.

Particulars of Fisheries in the C.D. Blocks wise of North Twenty Four Parganas District for the Year 2010-11

Sl. No.	Name of C.D. Block	No. of Govt. Schemes Operated	Expenditure ('000 Rs.)	Assistance to needy fishermen ('000 Rs.)	Net area available for pisciculture (hect.)	Net area under effective pisciculture (hect.)	No. of persons engaged in the profession	Approx. Annual Production (qtl.)
(1)	(2)	(3)	(4)	(5)	(6)	(7)	(8)	(9)
1	Bagdah	3	13450	13450	2578	2319.89	38906	69596.7
2	Bongaon	3	5286	5286	2458	2212.44	57685	66373.2
3	Gaighata	3	2701	2701	2415	2173.72	12497	65211.6
4	Habra-I	1	132	132	923	876.41	20750	26292.3
5	Habra-II	2	1491	1491	864	824.84	18675	24745.2
6	Barasat-I	1	132	132	773	734.16	16808	22024.8
7	Barasat-II	1	132	132	2898	2752.76	15874	82582.8
8	Amdanga	1	132	132	958	909.79	17430	27293.7
9	Deganga	1	144	144	1722	1636.18	30088	49085.4
10	Rajarhat	1	192	192	1261	1197.91	4648	35937.3
11	Barrackpur-I	3	5799	5799	1901	1806.3	12554	54189.0
12	Barrackpur-II	1	144	144	310	294.71	5785	8841.3
13	Baduria	2	1734	1734	4505	4279.33	27805	128379.9
14	Haroa	1	252	252	9125	8668.61	18468	260058.3
15	Minakhan	2	1114	1114	6790	6450.46	17638	193513.8
16	Swarupnagar	1	240	240	3100	2945.24	31955	88357.2
17	Hasnabad	3	990	990	2376	2257	20439	67710.0
18	Hingalganj	1	324	324	1186	1126.73	12243	33801.9
19	Sandeshkhali-I	1	288	288	6032	5730.18	11413	171905.4
20	Sandeshkhali-II	2	1800	1800	2868	2725.04	12346	81751.2
21	Basirhat-I	1	144	144	1292	1227.09	11205	36812.7
22	Basirhat-II	2	429	429	3821	3629.81	15358	108894.3

(Source : District Statistical Hand Book, North Twenty Four Parganas, 2010-11)

(x) Industry : Industrial development in the district of North Twenty Four Parganas is noteworthy. It is one of the top most districts in the state in terms of industrialization. Industries like cotton handloom, leather tanning, manufacturing of cutlery, brass and bell-metal industries, pottery, embroidery and lace works (*chikan*) etc. flourished in the district during the last century. Later large scale industries like jute manufacturing, engineering, rubber, textile, paper, chemical, etc. have been established. Cotton handloom textile industries and jute manufacturing industries plays an important role in the district's economy. Due to its geographical advantages, the riverside of Hooghly was developed as a centre of jute manufacturing mills by the British Government. The major jute mills of India are situated here. Cotton handloom textile industry centers are located mainly at Baduria, Barasat, Taki and Basirhat though there are other centers also. Huge qualities of handloom products are being exported from the district. There are several power loom centres found in the district.

There are many large scale industries in the district also. The most notable of them is the Andrew Yule Company Ltd. which was established in 1863 with Japanese collaboration. Other important large scale industries are Chloride Industries Ltd. at Shyamnagar, India Foils Ltd. at Kamarhati, India Paper Pulp at Naihati, Titagarh Paper Mills Ltd., The Locomotive Carriages and Wagon Workshop at Kanchrapara, Kalyani Spinning Mills Ltd., West Bengal Ceramic Development Corporation, Sree Saraswati Press Ltd. etc.

The Information Technology hub of Kolkata is situated in this district, which is the centre of some of the reputed IT/ITES Indian and multinational companies. Around 1.2 Lakh people are employed in Sector V and Sector III at Salt Lake City. The area is administered by Naba Diganta Industrial Township Authority (NDITA).

Through the following table we can get a vivid description about the selected characteristics of Factories by industry group in the district of North Twenty Four Parganas for the year 2008-09.

Selected Characteristics of Factories by Industry Group in the District of North Twenty Four Parganas for the year 2008-09

NIC'08 Code	No. of Factories	Fixed Capital (Rs. in lakh)	Invested Capital (Rs. in lakh)	No. of Employ-ess	Man-days employed (in thousands)	Emolu-ments (Rs. in lakh)	Value of Input (Rs. in lakh)	Value of Output (Rs. in lakh)	Net value added (Rs. in lakh)	Net Income (Rs. in lakh)
(1)	(2)	(3)	(4)	(5)	(6)	(7)	(8)	(9)	(10)	(11)
10	76	45413	53720	3565	1103	2937	123827	153225	23186	20121
11	14	977	1397	325	99	462	2361	3000	538	472
12	84	1687	1938	1122	297	451	750	1105	247	240
13	83	38811	77439	64589	20562	56556	154449	215560	57859	54502
14	26	7574	16487	1443	467	2049	42920	57740	14341	12030
15	21	1462	2888	1448	433	932	12679	14761	1870	1793
16	57	533	2027	499	137	154	2381	2472	40	-141
17	49	3261	6184	1435	440	947	14877	16174	876	351
18	57	10254	13816	2978	888	3847	26346	33206	4949	3781
19	2	53	134	28	8	13	434	525	76	50
20	55	5944	11097	2428	762	2668	42904	42581	-656	-1628
21	47	28092	34876	4004	1167	9918	31530	51938	18842	14217
22	59	4567	5997	1849	545	1936	13173	15373	1389	1138
23	26	406	967	1203	337	1140	8992	10138	1084	1028
24	52	43501	91833	6384	2101	11306	290615	347713	51907	34822
25	59	1748	6367	1262	361	1102	13777	15444	1530	1196
26	16	2337	3041	763	223	1491	6429	7827	1110	650
27	59	40340	59997	4003	1213	7481	136503	184537	45019	41109
28	71	8875	22551	3672	1057	6527	56848	71313	13575	10211
29	18	909	1223	198	51	211	1808	1894	50	-28
30	15	20068	61671	7105	2127	14382	143736	181316	36559	34744
31	8	827	1028	190	56	140	5275	5662	328	250
32	11	276	670	242	72	141	1596	1855	219	167
33	26	122	388	370	109	312	2244	2877	603	556
43	1	77	229	8	2	8	102	138	24	11
45	11	427	1896	381	112	296	4227	4596	326	323
52	7	1879	1884	177	61	123	590	854	186	107
58	1	0	0	0	0	0	0	0	0	0
59	2	8484	9656	475	139	2352	5951	13298	7010	6994
61	1	58	82	52	14	121	292	395	99	85
95	1	106	106	56	1	146	3582	4650	1054	993
96	1	6	6	10	3	4	11	15	3	3
All Industry	1016	279074	491595	112264	34947	130153	1151209	1462182	284243	240147

(Source : District Statistical Hand Book, North Twenty Four Parganas, 2010-11)

NIC 2008 Code	Description
10	Manufacture of Food Products
11	Manufacture of beverages
12	Manufacture of Tobacco Products
13	Manufacture of Textiles
14	Manufacture of wearing apparel
15	Manufacture of leather and related products
16	Manufacture of wood and products of wood and cork, except furniture; manufacture of articles of straw and plaiting materials
17	Manufacture of paper and paper products
18	Printing and reproduction of recorded media
19	Manufacture of coke and refined petroleum products
20	Manufacture of chemicals and chemical products
21	Manufacture of pharmaceuticals, medicinal chemical and botanical products
22	Manufacture of rubber and plastic products
23	Manufacture of other non-metallic mineral products
24	Manufacture of basic metals
25	Manufacture of fabricated metal products, except machinery and equipment
26	Manufacture of computer, electronic and optical products
27	Manufacture of electrical equipment
28	Manufacture of machinery and equipment not elsewhere classified
29	Manufacture of motor vehicles, trailers and semi-trailers
30	Manufacture of other transport equipment
31	Manufacture of furniture
32	Other manufacturing
33	Repair and installation of machinery and equipment
43	Supporting and auxiliary transport activities; activities of travel agencies

45	Wholesale and retail trade and repair of motor vehicles and motorcycles
52	Warehousing and support activities for transportation
58	Other service activities
59	Motion Picture, Video and television programme production, sound recording and music publishing activities
61	Telecommunications
95	Repair of computers and personal and household goods
96	Other personal service activities

(xi) Trade and Commerce : Due to improved industrialization as well as growth of agricultural products along with fisheries, the district have a good trade and commerce setup. International trade towards Bangladesh is made through the international boarder of Bongaon. The most important export items are engineering, chemical, jute, cereals, vegetables, poultry, bamboo etc. On the other hand coal, petroleum products, sugar etc. are imported in the district.

(xii) Transport : Transport and communication in the district is quite developed. Without adequate transport facilities, industries and agriculture could not be as developed as it is in this district. From the table below one can get an at a glance view of the length of roads maintained by different Government bodies.

Length of Roads Maintained by P.W.D., Zilla Parishad, Gram Panchayat & Panchayat Samity and Prime Minister's Gramin Sarak Yojana in the District of North Twenty Four Parganas for the period 2006-07 to 2010-11

(in Kilometres)

Year	P.W.D.			Zilla Parishad			Gram Panchayat & Panchayat Samity			Prime Minister's Gramin Sarak Yojana		
	Sur-faced	Un sur-faced	Total	Sur-faced	Un sur-faced	Total	Sur-faced	Un sur-faced	Total	Sur-faced	Un sur-faced	Total
2006-07	1355.00	8.00	1363.00	854.40	714.00	1568.40	2071.00	4030.00	6101.00	171.30	---	171.30
2007-08	1364.00	7.00	1371.00	902.40	440.00	1342.40	2235.50	3029.00	5264.50	253.80	---	253.80
2008-09	1370.00	9.00	1379.00	952.30	442.70	1395.00	2485.50	2872.10	5357.60	473.90	---	473.90
2009-10	1377.00	11.00	1388.00	838.40	659.50	1497.90	2468.83	3051.42	5520.25	---	---	---
2010-11	1379.00	12.00	1391.00	524.40	146.50	670.90	3491.53	3219.95	6711.48	91.20	---	91.20

(Source : District Statistical Hand Book, North Twenty Four Parganas, 2010-11)

The table below shows length of different classes of roads maintained by the Public Works Department (P.W.D.) in the district.

Length of Different Classes of Roads Maintained by P.W.D. in North Twenty Four Parganas District

(in Kilometres)

Year	National Highways	State Highways	District Roads	Village Roads	Total
2006-07	101	147	557	558	1363
2007-08	101	147	561	562	1371
2008-09	101	148	563	567	1379
2009-10	---	---	---	---	1388
2010-11	---	---	---	---	1391

(Source : District Statistical Hand Book, North Twenty Four Parganas, 2010-11)

A good number of vehicles are registered with the Regional Transport Authority. The following table shows the picture in a bird's eye for the period 2007 to 2011. Please note that there are numerous non-registered vehicles as hand pulled rickshaw, battery operated e-rickshaw etc. which is also used for human as well as material transport.

Number of Registered Motor Vehicles in the District of North Twenty Four Parganas

(in number)

Year (as on 31st March)	Goods Vehicles	Motor Car & Jeep	Motor Cycle & Scooter	Taxi & Contract Carriage	Auto Rickshaw	Mini Bus	Stage Carriage	Tractor & Trailer	Others	Total
2007	52172	24264	117749	4185	5180	643	3501	1203	3724	212621
2008	56274	26523	145224	5681	5333	653	3679	1480	4868	249715
2009	59386	29986	167598	6015	5672	1060	3806	1526	5282	280331
2010	64557	35384	200384	6156	9540	2227	4095	3108	5285	330736
2011	84994	43674	245399	6546	12216	4017	4241	3230	5474	409791

(Source : District Statistical Hand Book, North Twenty Four Parganas, 2010-11)

The district has good railway connectivity also. It falls under the Sealdah Division of the Eastern Railways. Four important section viz. (1) Sealdah-Dankuni, (2) Sealdah-Ranaghat, (3) Sealdah-Bongaon, and (4) Sealdah-Barasat-Hasnabad connects different parts of the district.

The only international airport of entire Eastern India is located at Dum Dum named The Netaji Subhash Chandra Bose International Airport.

(xiii) Electricity & Power : The district comprises of 27 municipalities along with 78 Census Towns and 1,527 villages with high population density and therefore the district has a growing demand for electricity. The following table proves the increasing demand of electricity in the district. Last 5 years consumption of electricity in different fields as under :

Consumption of Electricity by Different Sectors in North Twenty Four Parganas District

(Thousand K.W.H.)

Year	Domestic	Commer- -cial	Indust- -rial	Public lighting	Agri- cultural irrigation & dewatering	Public Water Works & Sewerage Pump	Railway Traction & Non- Traction	Miscella- -neous	Total
(1)	(2)	(3)	(4)	(5)	(6)	(7)	(8)	(9)	(10)
2006-07	778850	382920	341250	23850	84870	29500	110030	---	1751270
2007-08	843000	424866	435659	25443	33624	28359	117171	---	1908122
2008-09	875790	393607	381748	24182	58854	21356	122253	75360	1953150
2009-10	304686	---	---	---	---	21102	---	13108	338896
2010-11	1002964	266532	109563	31388	43892	26182	2463	---	1482984

(Source : District Statistical Hand Book, North Twenty Four Parganas, 2010-11)

In the year 2010-11, a total of 1482984 (in 1000 KWH) units of electricity was consumed in the district. The largest proportion of electricity consumption is made by the domestic consumers (67.63 per cent) followed by commercial consumers (17.92 per cent) and industrial consumers (7.39 per cent).

Gram Panchayat : West Bengal is pioneer in implementation of the Panchayat System. It stands as a role model throughout the country. Since 1978 the Panchyat System has been fully functional in West Bengal. It is a three tier system comprising of the Zilla Parishad at the district level; the Panchayat Samities (PS) at the C.D. Block level and the Gram Panchayat (GP) at the village level which is the lowest level and consists of elected members through adult franchisees from the respective villages. It has been performing a vital role as the self-government institution from village to district level having regular elections. These self-governing institutions now take vital roles in the development, planning and implementation from the villages to the district level.

Though there are few shortcomings, the Panchayat System has changed the village economy, social and political system in West Bengal. Due to land reforms and other village development programmes, the productions of agriculture have also increased significantly. The implementation of Panchayatraj System has resulted in huge changes in the society. It brought economic stability, political awareness and social up-liftmen.

The district of North Twenty Four Parganas has 22 Panchayat Samities with 200 Gram Panchayats covering 1,527 villages as per 2011 Census.

Census and Non-Census Concepts & Definitions

Census Concepts and Definitions

Building : A 'Building' is generally a single structure on the ground. Usually a structure will have four walls and a roof. Sometimes it is made up of more than one component unit which are used or likely to be used as dwellings (residences) or establishments such as shops, business houses, offices, factories, workshops, work sheds, Schools, places of entertainment, places of worship, go-downs, stores etc. It is also possible that building which have component units may be used for a combination of purposes such as shop-cum-residence, workshop-cum-residence, office-cum-residence etc. But in some areas the very nature of construction of houses is such that there may not be any wall. Such is the case of conical structures where entrance is also provided but they may not have any walls. Therefore, such of the conical structures are also treated as separate buildings.

Pucca Houses : Houses, the walls and roof of which are made of permanent materials. The material of walls can be any one from the following, namely, Stones (duly packed with lime or cement mortar), G.I/metal/asbestos sheets, Burnt bricks, Cement bricks, Concrete. Roof may be made of from any one of the following materials, namely, Machine-made tiles, Cement tiles, Burnt bricks, Cement bricks, Stone, Slate, G.I/Metal/Asbestos sheets, Concrete. Such houses are treated as Pucca house.

Kutch Houses : Houses in which both walls and roof are made of materials, which have to be replaced frequently. Walls may be made from any one of the following temporary materials, namely, grass, un-burnt bricks, bamboos, mud, grass, reeds, thatch, plastic/polythene, loosed packed stone, etc. Such houses are treated as Kutch house.

Dwelling Room : A room is treated as a dwelling room if it has walls with a doorway and a roof and should be wide and long enough for a person to sleep in, i.e. it should have a length of not less than 2 meters and a breadth of at least 1.5 meters and a height of 2 meters. A dwelling room would include living room, bedroom, dining room, drawing room, study room, servant's room and other habitable rooms. Kitchen, bathroom, latrine, store room, passageway and verandah which are not normally usable for living are not considered as dwelling rooms. A room, used for multipurpose such as sleeping, sitting, dining, storing, cooking, etc., is regarded as a dwelling room. In a situation where a Census house is used as a shop or office, etc., and the household also stays in it then the room is not considered as a dwelling room. But if a garage or servant quarter is used by a servant and if she/ he also lives in it as a separate household then this has been considered as a dwelling room available to the servant's household. Tent or conical shaped hut if used for living by any household is also considered as dwelling room. A dwelling room, which is shared by more than one household, has not been counted for any of them. If two households have a dwelling room each but in addition also share a common dwelling room, then the common room has not been counted for either of the households.

Census House : A 'Census House' is a building or part of a building used or recognized as a separate unit because of having a separate main entrance from the road or common courtyard or staircase, etc. It may be occupied or vacant. It may be used for residential or non-residential purpose or both. If a building has a number of Flats or Blocks/Wings, which are independent of one another having separate entrances of their own from the road or a common staircase or a common courtyard leading to a main gate, these are considered as a separate Census house.

Village : The basic unit for rural areas is the revenue village, which has definite surveyed boundaries. The revenue village may comprise of one or more hamlets but the entire village is treated as one unit for presentation of data. In un-surveyed areas, like villages within forest areas, each habitation area with locally recognized boundaries is treated as one village.

Rural-Urban area : The data in the Census are presented separately for rural and urban areas. The unit of classification in this regard is 'town' for urban areas and 'village' for

rural areas. The urban area comprises two types of towns viz. Statutory towns and Census towns. In the Census of India 2011, the definition of urban area adopted is as follows :

(a) Statutory Towns : All places with a municipality, corporation, cantonment board or notified town area committee etc. are known as statutory towns.

(b) Census Towns : All other places satisfying the following three criteria simultaneously are treated as Census Towns.

i) A minimum population of 5,000;

ii) At least 75 per cent of male working population engaged in non-agricultural pursuits;
and

iii) A density of population of at least 400 per sq. km. (1,000 per sq. mile)

For identification of places which would qualify to be classified as 'urban' all villages, which, as per the 2001 Census had a population of 4,000 and above, a population density of 400 persons per sq. km. and having at least 75 per cent of male working population engaged in non-agricultural activity were considered. To work out the proportion of male working population referred to above against b) (ii), the data relating to main workers were taken into account. In addition the above stated towns, urban areas also constitutes of OGs which are the parts of UAs.

Urban Agglomeration : An Urban Agglomeration is a continuous urban spread constituting a town and its adjoining urban outgrowths (OGs) or two or more physically contiguous towns together with or without urban outgrowths of such towns. In some cases, railway colonies, university campuses, port areas, military camps etc. may come up near a statutory town outside its statutory limits but within the revenue limits of a village or villages contiguous to the town. Each such individual area by itself may not satisfy the minimum population limit to qualify it to be treated as an independent urban unit but may qualify to be clubbed with the existing town as their continuous urban spread (i.e. an Out Growth). Each such town together with its outgrowth (s) is treated as an integrated urban area and is designated as an 'Urban Agglomeration'. For the purpose of delineation of Urban Agglomerations during Census of India 2011, following criteria has been adopted:

(a) The core town or at least one of the constituent towns of an urban agglomeration should necessarily be a statutory town; and

(b) The total population of an Urban Agglomeration (i.e. all the constituents put together) should not be less than 20,000 as per the 2001 Census. In varying local conditions, there were similar other combinations which have been treated as urban agglomerations satisfying the basic condition of contiguity.

Out Growth (OG) : The outgrowth is a viable unit such as a village or a hamlet or an enumeration block and clearly identifiable in terms of its boundaries and location. While determining the outgrowth of a town, it has been ensured that it possesses the urban features in terms of infrastructure and amenities such as pucca roads, electricity, taps, drainage system for disposal of waste water etc. educational institutions, post offices, medical facilities, banks etc. and physically contiguous with the core town of the UA.

City : Towns with population of 100,000 and above are called cities.

Household : A 'household' is usually a group of persons who normally live together and take their meals from a common kitchen unless the exigencies of work prevent any of them from doing so. Persons in a household may be related or unrelated or a mix of both. However, if a group of unrelated persons live in a Census house but do not take their meals from the common kitchen, then they are not constituent of a common household. Each such person was to be treated as a separate household. The important link in finding out whether it was a household or not was a common kitchen/common cooking.

There may be one member households, two member households or multi-member households.

Institutional Household : A group of unrelated persons who live in an institution and take their meals from a common kitchen is called an Institutional Household. Examples of Institutional Households are boarding houses, messes, hostels, hotels, rescue homes, observation homes, beggar's homes, jails, ashrams, old age homes, children homes, orphanages, etc. To make the definition more clearly perceptible to the enumerators at the Census 2011, it was specifically mentioned that this category or households would cover only those households where a group of unrelated persons live in an institution and share a common kitchen.

Houseless Household : Households who do not live in buildings or Census houses but live in the open or roadside, pavements, in hume pipes, under flyovers and staircases, or in the open in places of worship, *mandaps*, railway platforms, etc., are treated as Houseless Households.

Scheduled Castes and Scheduled Tribes :

The list of Scheduled Castes and Scheduled Tribes applicable for West Bengal is given hereunder :

: List of Scheduled Castes (Census 2011) :

- | | |
|--|---------------------------|
| 1 Bagdi, Duley | 2 Bahelia |
| 3 Baiti | 4 Bantar |
| 5 Bauri | 6 Beldar |
| 7 Bhogta | 8 Bhuimali |
| 9 Bhuiya | 10 Bind |
| 11 Chamar, Charmakar, Mochi, Muchi, Rabidas, Ruidas, Rishi | |
| 12 Chaupal | 13 Dabgar |
| 14 Damai (Nepali) | 15 Dhoba, Dhobi |
| 16 Doai | 17 Dom, Dhangad |
| 18 Dosadh, Dusadh, Dhari, Dharhi | 19 Ghasi |
| 20 Gonrhi | 21 Halalkhor |
| 22 Hari, Mehtar, Mehtor, Bhangi, Balmiki | 23 Jalia Kaibartta |
| 24 Jhalo-Malo, Malo | 25 Kadar |
| 26 Kami (Nepali) | 27 Kandra |
| 28 Kanjar | 29 Kaora |
| 30 Karenga, Koranga | 31 Kaur |
| 32 Keot, Keyot | 33 Khaira |
| 34 Khatik | 35 Koch |
| 36 Konai | 37 Konwar |
| 38 Kotal | 39 Kurariar |
| 40 Lalbegi | 41 Lohar |
| 42 Mahar | 43 Mal |
| 44 Mallah | 45 Musahar |
| 46 Namasudra | 47 Nat |
| 48 Nuniya | 49 Paliya |
| 50 Pan, Sawasi | 51 Pasi |
| 52 Patni | 53 Pod, Poundra |
| 54 Rajbanshi | 55 Rajwar |
| 56 Sarki (Nepali) | 57 Sunri (excluding Saha) |
| 58 Tiyar | 59 Turi |
| 60 Chain (in Malda, Murshidabad, Nadia & Dakshin Dinajpur districts) | |

: List of Scheduled Tribes (Census 2011) :

1	Asur	2	Baiga
3	Bedia, Bediya	4	Bhumij
5	Bhutia, Sherpa, Toto, Dukpa, Kagatay, Tibetan, Yolmo		
6	Birhor	7	Birjia
8	Chakma	9	Chero
10	Chik Baraik	11	Garo
12	Gond	13	Gorait
14	Hajang	15	Ho
16	Karmali	17	Kharwar
18	Khond	19	Kisan
20	Kora	21	Korwa
22	Lepcha	23	Lodha, Kheria, Kharia
24	Lohara, Lohra, Lohar	25	Magh
26	Mahali	27	Mahli
28	Mal Pahariya	29	Mech
30	Mru	31	Munda
32	Nagesia	33	Oraon
34	Parhaiya	35	Rabha
36	Santal	37	Sauria Paharia
38	Savar	39	Limbu (Subba)
40	Tamang		

Language and Mother Tongue : As per the Census concept, each language is a group of mother tongues. The Census questionnaire collects information on the mother tongue of each person. Mother tongue is the language spoken in childhood by the person's mother to the person. If the mother died in infancy, the language mainly spoken in the person's home in childhood will be the mother tongue. In the case of infants and deaf mutes, the language usually spoken by the mother is considered as mother tongue. It is not necessary that the language spoken as mother tongue should have a script. The mother tongues returned by the respondents in Census are classified and grouped under appropriate languages according to their linguistic characteristics.

Literate : A person aged 7 years and above who can both read and write with understanding in any language is taken as literate. A person who can only read but cannot write is not literate. It is not necessary that to be considered as literate, a person should have received any formal education or passed any minimum educational standard. Literacy could have been achieved through adult literacy classes or through any non-formal educational system. People who are blind and can read in Braille are treated as literates.

Literacy Rate : Literacy rate of the population is defined as the percentage of literates in the age-group seven years and above. For different age-groups the percentage of literates in that age-group gives the literacy rate.

Educational level : The highest level of education a person has completed.

Work : Work is defined as participation in any economically productive activity with or without compensation, wages or profit. Such participation may be physical and/or mental in nature. Work involves not only actual work but also includes effective supervision and direction of work. It even includes part time help or unpaid work on farm, family enterprise or in any other economic activity. All persons engaged in 'work' as defined above are workers. The main point to note is that the activity should be economically productive. Reference period for determining a person as worker and non-worker is one year preceding the date of enumeration.

Main Worker : A person who has worked for major part of the reference period (i.e. six months or more during the last one year preceding the date of enumeration) in any economically productive activity is termed as 'main worker'.

Marginal Worker : A person who worked for 3 months or less but less than six months of the reference period (i.e. in the last one year preceding the date of enumeration) in any economic activity is termed as 'marginal worker'.

Non-Worker : A person who has not worked at all in any economically productive activity during the reference period (i.e. last one year preceding the date of enumeration) is termed as 'non-worker'.

Cultivator : For purposes of the Census, a person is classified as cultivator if he or she is engaged in cultivation of land owned or from government or from private persons or institutions for payment in money, kind or share. Cultivation also includes effective supervision or direction in cultivation. Cultivation involves ploughing, sowing, harvesting and production of cereals and millet crops such as wheat, paddy, *jowar*, *bajra*, *ragi*, etc., and other crops such as sugarcane, tobacco, ground-nuts, tapioca, etc., and pulses, raw jute and kindred fiber crop, cotton, cinchona and other medicinal plants, fruit growing, vegetable growing or keeping orchards or groves, etc. Cultivation does not include the plantation crops like – tea, coffee, rubber, coconut and betel nuts (*areca*). The workers engaged in Plantation crops are recorded under "other workers".

Agricultural Labourer : A person who works on another person's land for wages in cash or kind or share is regarded as an agricultural labourer. She/he has no risk in the cultivation, but merely works on another person's land for wages. An agricultural labourer has no right of lease or contract on land on which she/he works.

Household Industry Worker : Household industry is defined as an industry conducted by one or more members of the household at home or within the village in rural areas and only within the precincts of the house where the household lives in urban areas. The larger proportion of workers in household industry should consist of members of the household. The industry should not be run on the scale of a registered factory which would qualify or has to be registered under the Indian Factories Act and should be engaged in manufacturing, processing, servicing and repairs of goods. The activity relate to production, processing, servicing, repairing or making and selling of goods. It does not include professions such as a pleader, Doctor, Musician, Dancer, Waterman, Astrologer, Dhobi, Barber, etc. or merely trade or business, even if such professions, trade or services are run at home by members of the household.

Other Worker : A person, who has been engaged in some economic activity during the last year of reference period but not as a cultivator or agricultural labourer or worker in Household Industry. The type of workers that come under this category include all government servants, municipal employees, teachers, factory workers, plantation workers, those engaged in trade, commerce, business, transport, banking, mining, construction, political or social work, priests, entertainment artists, etc. In fact, all those workers other than cultivators or agricultural labourers or household industry workers are 'Other Workers'.

Work Participation Rate : Percentage of Workers (Main+Marginal) to total population.

Population Density : Population density is the number of persons inhabited per square kilometer of the area.

Age : Age is measured in terms of the completed number of years.

Sex Ratio : Number of females per 1,000 males in a population.

Non-Census Concepts and Definitions

Civic status of urban units : Civic Status of a town/city is determined on the basis of Civic Administrative Authority of the town e.g., Municipal Corporation/Corporation, Municipal Committee/Municipal council, Municipality etc.

Size class of U.A./town : Size-class of U.A./Town is based on the population size of the U.A./City/Town.

U.A.s/Towns with 100,000 and above population is classified as Class I U.A.s/Towns. Towns with 50,000 to 99,999 population are classified as Class II towns, 20,000 to 49,999 population are Class III towns, population with 10,000 to 19,999 are Class IV towns, population with 5,000 and 9,999 are Class V towns and towns with less than 5,000 population are Class VI towns.

Slum area : The Slum Areas (Improvement and Clearance) Act, 1956, which was enacted by the Central Government defined slums as (a) Areas where buildings are in any respect unfit for human habitation; or (b) are by reasons of dilapidation, overcrowding, faulty arrangement and design of such buildings, narrowness or faulty arrangement of streets, lack of ventilation, light or sanitation facilities, or any combination of these factors, are detrimental to safety, health or morals.

Mega City : The concept of 'Mega City' is a recent phenomenon in the Urban Sociology and is defined in term of metropolitan city in the form of large size, problem of management of civic amenities and capacity to absorb the relatively high growth of population. Indian Census in 1991 treated the population size of 5 million and above as the cutoff point to identify a place as the Mega City. Whereas, for the purpose of inclusion in Centrally Sponsored Scheme for Infrastructure Development in Mega Cities the Ministry of Urban Affairs and employment, Department of Urban Development adopted the criteria of 4 million and above population as per 1991 Census for Mega Cities. In 2001 Census, cities with 10 million and above population have been treated as Mega Cities and the same criteria of population have been adopted in 2011 Census.

Concepts used in VD and TD of DCHB :

1. Educational Amenities : The type of different educational facilities available in the village is given in numbers. Both Government and private educational facilities/institutions are considered for this-purpose. If there are composite schools like Middle schools with Primary classes, or Secondary schools with middle classes, these are included in the number of Primary and Middle schools respectively. For example, if in a village there are two Primary schools and one Middle school with primary classes, the number of Primary schools in the village are given as three and that of Middle school as one even though there may be only three educational institutions. So also in case of Secondary schools. For better understanding, the distinctiveness of different types of schools is depicted hereunder :

1.1 Pre-primary (PP) : Now-a-days, the children are sent to schools at a very early stage. Lot of pre-primary schools, private schools in particular, has come up in villages and towns. These may or may not be recognized by the competent authorities. Even many Secondary schools have classes starting from preprimary level. Pre-primary classes include Nursery, K.G., Pre-basic, Play school, etc.

1.2 Primary School (P) : Schools providing education from Standard 1 and upward up to and inclusive of Standard V are classified as Primary Schools.

1.3 Middle School (M) : Schools providing education from Standard VI and upward up to and inclusive of Standard VIII are classified as Middle Schools. A School with Class 1 to VIII is treated as two units, i.e. one Primary School and one Middle School.

1.4 Secondary School (S) : Schools providing education from Standard IX and upwards up to and inclusive of Standard X are classified as Secondary Schools. A composite school

with 1 to X standard is treated as three separate units and counted separately under the categories of Primary School, Middle School and Secondary School.

1.5 Senior Secondary School (SS) : Schools and colleges that provide education for Standards XI and XII and first and second year of the Pre-University Course fall under this category. There are Senior Secondary Schools with Standard I and upwards up to Standard XII.

1.6. Degree College :

(i) Arts/Science/Commerce : These are all educational institutions that provide post-PUC level education leading to University degree/diploma in any subject or combination of subjects and also post-graduate levels of education. The college offering courses in Arts, Science or Commerce either separately or in combination are covered under this category.

(ii) Engineering College (E) : It is a graduate/post-graduate degree college providing Bachelor of Engineering (BE) or Bachelor of Technology (B. Tech.) or post-graduate engineering degrees like M. Tech.

(iii) Medical Colleges : These are graduate/post-graduate degree colleges providing MBBS or equivalent degree in alternative medicine like Ayurveda, Unani, Homeopathy etc. or post-graduate medical degrees like M.D or equivalent in the above branches of medicine.

1.7. Management College/Institute (MI) : It offers courses like Diploma in Management, Post-Graduate Diploma in Management, Masters of Business Administration (MBA) and specializations in different disciplines of Management like Marketing, Human Resources Development (HRD) etc.

1.8. Polytechnic (Pt) : An Institution providing certificate/diploma (not equivalent to degree) in any technical subject like engineering, vocational courses like embroidery, fashion designing etc. It may be Government or Private.

1.9. Vocational School/ITI : It is a vocational training institute imparting trainings in specific fields acquiring necessary skill, which will make the trainees employable or create them opportunities of self-employment. Trainings offered by Industrial Training Institutes (ITI) fall under this category.

1.10. Non-formal Education/Training Centre (NFTC) : Non-vocational education centers, established by the Central and State Governments provide educational facilities to the interested persons irrespective of educational qualification, and age. These education centers are open to all.

1.11. Special School for Disabled : There are Government and Government recognized institutions/organizations engaged for providing education to different groups of disabled persons.

2. Medical Facilities :

2.1 Hospital-Allopathic and Hospital-Alternative medicine : A hospital is an Institution, where sick or injured are given medical or surgical care. Bed strength differs from hospital to hospital ranging from 31 to 500 depending upon whether these are sub-district, sub-divisional or district hospitals. If there are hospitals providing facilities under different systems of medicines such as, Allopathy, Ayurveda, Unani and Homeopathy etc. these details are given separately.

(a) Allopathy : The system of medical practice, which treats disease by the use of remedies which produce effects different from those produced by the disease under treatment.

(b) Ayurveda : Ayurveda means 'Science of life'. The philosophy of Ayurveda is based on the theory of *Pancha Mahabhootas* (Five elements) of which all the objects and living bodies are composed of. The combinations of these five elements are represented in the

form of Tridosha : Vata, Pitta and Kapha. These three 'doshas' are physiological entities of living beings. Ayurveda developed into eight distinct specialities, i.e., Internal Medicine, Pediatrics, Psychiatry, Eye and ENT, Surgery, Toxicology, Geriatrics and Science of virility. Two types of treatments, Preventive and Curative, are given in Ayurveda.

(c) Unani : Treatment of Unani consists of three components, namely, preventive, promotive and curative. Unani system of medicine has been found to be efficacious in conditions like Rheumatic Arthritis. Jaundice, Filariasis, Eczema, Sinusitis and Bronchial Asthma. For the prevention of the disease and promotion of health, the Unani System emphasizes six essentials: pure air, food and water, physical movement and rest, psychic movement and rest, sleep and wakefulness and retention of useful materials and evacuation of waste materials from the body.

(d) Homoeopathy : Treatment in Homoeopathy, which is holistic in nature, focuses on an individual's response to a specific environment. Homoeopathic medicines are prepared mainly from natural substances such as plant products, minerals and animal sources. Homoeopathic medicines do not have any toxic, poisonous or side effects. Homoeopathic treatment is economical as well and has a very broad public acceptance.

2.2 Community Health Centre (CHC) : Community Health Centres are designed to provide referral health care for cases from PHC and those in need of specialist health care approaching the CHC directly. 4 PHCs are included under each CHC thus catering approximately 80,000 populations in tribal/hilly areas and 1,20,000 populations for plain areas. CHC is a 30 bedded hospital providing specialist care in Medicine, Obstetrics and Gynaecology, Surgery and Paediatrics.

2.3 Primary Health Centre (PHC) : A Primary Health Centre is the first contact point between a village community and the Government medical officer. A PHC covers a population of 20,000 in hilly, tribal or difficult areas and 30,000 populations in plain areas with 4-6 indoor/observation beds. It acts as a referral unit for 6 sub-centres. It has a medical officer and para medical staff.

2.4 Primary Health Sub-Centre (PHS) : A Primary Health Sub-centre is the first contact point between the primary health care system and the community. As per the population norms, one PHS is established for every 5,000 population in plain areas and 3,000 populations in hilly/tribal/desert areas. Each PHS has a sanctioned strength of one male and one female health worker.

2.5 Maternity and Child Welfare Centre (MCW) : It provides pre-natal and post-natal services for both mother and child. The services include regular check-up of pregnant women, giving folic tablets, counseling, delivery, immunization of children with check-up etc.

2.6 TB Clinic (TBC) : The diagnosis and treatment of TB are functions of the general health services and hence it is a part and parcel of Primary Health Care. Specialized units such as the District Tuberculosis Centre (DTC) act as referral centres. TB clinics are established by the Government of India under the National Tuberculosis Control Programme and implemented through a network of DTC. The DTC is the nodal point for TB control activities in the district and it also functions as a specialized referral centre. The functions of sub-district level Tuberculosis Unit (TU) are implementation, monitoring and supervision of TB control activities in its designated geographical areas.

2.7 Health Centre : Clinic where medicine and medical supplies are dispensed. It has no in-patient facility. A clinic (or an outpatient clinic) is a small private or public health facility that is devoted to the care of outpatients, often in a community, in contrast to larger hospitals, which also treat inpatients.

2.8 Dispensary : Place where patients are treated and medicines provided but with no in-patient facility. Immunizations, MCH Services and sometimes pathological tests are carried out here. It may be of allopathic or any alternative medicine.

2.9 Veterinary Hospital : Mostly run by the State Government or local body for treatment and preventive measures against diseases of domestic animals like cows, buffaloes etc. in rural areas.

2.10 Mobile Health Clinic : These are Mobile vans well equipped with a range of health services to villages located far away from the CHCs, PHCs or any public health sources. The vans visit villages on designated days to deliver the health care services. The services generally offered are OPD, ante-natal and post-natal, B.P. examination, X-ray, ECG, Immunization, First Aid etc.

2.11 Family Welfare Centre : Check-up and counseling is provided to the pregnant and married women regarding small family norm and devices for having a small family. Temporary and permanent contraceptive devices are provided here.

2.12 Nursing Home : A nursing home is a long-term care facility licensed by the state that offers 24-hour room and board and health care services including basic and skilled nursing care, rehabilitation and a full range of other therapies., treatments and programs to old and sick people. The difference between a hospital and a nursing home is that a nursing home gives importance to convalescence from a disease while a hospital gives medical treatment for the disease.

2.13 Medicine Shop : A shop which sells drugs and medicines of any system of medicine viz. allopathic, homeopathic, ayurvedic or unani medicines, is considered as a medicine shop. Sometimes some shops and Paan shops also keep ordinary medicines, like Crocin, Burnol etc. These shops are not taken as medicine shops.

3. Drinking water : The following are the main source of drinking water facility(ies) available in the village.

3.1 Tap Water-treated : This source of drinking water refers to a source of drinking water which is provided to the villagers through pipes within their premises or to the villagers through common taps (public taps/community water points) by the Government departments, local bodies, panchayats, public or private estate agencies, etc. after treatment. Such a source is treated as 'Tap water from treated source'.

3.2 Tap Water-un-treated : If the villagers are drawing drinking water through pipes either directly from a well or bore well or after pumping the well or tube well water, or the water is supplied through pipes to the households of the village or through public taps without treatment. Such a source is treated as 'Tap water from un-treated source'.

3.3 Covered Well (CW) : A well that is (1) covered on sides from run-off water (i.e. excess water from rain, snowmelt or other sources flows over the land) through a wall lining or casting that is raised above ground level on a platform that diverts spilled water away from the well and (2) covered so that bird droppings and animals cannot fall down the hole. It is considered as covered well.

3.4 Un-covered Well (UW) : A well which is (1) un-covered on sides from runoff water, (2) un-covered from bird droppings and animals; or (3) both.

3.5 Hand Pump (HP) : Hand pump means where ground water is taken out manually by operating a hand pump.

3.6 Tube Well/Borehole (TW) : Tube well denotes the ground water source from where ground water is taken out through electrical or diesel pump. Spring, River/Canal, Tank/Pond/Lark are self-explanatory.

4. Community Toilet Complex : Community Toilet may be constructed and maintained by Gram Panchayats or Private NGOs like Sulabh Sauchalaya or likes.

5. Rural Sanitary Mart or Sanitary Hardware Outlet (RSM) : It is an outlet dealing with the materials, hardware and designs required for the construction of not only sanitary latrines but other sanitary facilities such as compost pit, washing platform and other

sanitation and hygiene accessories required for individuals, households and the environment in the rural areas.

6. Community bio-gas or recycle of waste for productive use : Many of the solid wastes having economic values but put for disposal can be recycled for reuse. For example, food, cow dung, leaves, vegetable, paper, wood, plastics, old cloth etc. However, some of the wastes are not recyclable. These are carbon paper, thermo coal etc. When recyclable solid wastes are subjected to decomposition, bio-gas could be produced under favourable conditions. These systems of recycling may be there at the village level organized by Gram Panchayats with technical support from Governments or non-government organizations.

7. Communication and Transport Facilities :

7.1 Post Office (PO) : Self-explanatory.

7.2 Sub-Post Office (SPO) : Sub-post office includes Extra Departmental Post Offices and those providing franchise postal services and also part time services in lieu of some honorarium. The limited postal services include sale of stamps, receipt of letters and money orders and also distribution of letters.

7.3 Post & Telegraph Office (PTO) : Telegraph office is set up by the Government to enable people to send or receive telegrams. If the phonogram facility is available (though the Telegraph office may not be equipped with Morse Code Transmitters), the village is considered to be having telegraph facility.

7.4 Telephones (landlines) : If the village is having the Public Call Office (PCO) either run by the Post Office or by individuals or by a private shop, then the village is considered to be having telephone facility.

7.5 Public Call Office (PCO)/Mobile PCO : Self-explanatory.

7.6 Mobile Phone Coverage : Mobile phones are now very common particularly in urban areas. Some villages by virtue of being in close proximity to the urban areas also enjoy the benefits of the mobile phone services. Even if a few villagers avail the services of mobile phones, then the village is considered to be having access to mobile phone.

7.7 Internet Cafes/Common Service Centres (CSC) : If the village is having the facility of Cyber Cafes or shops owned by private individuals providing the facility of surfing of the internet, then the village is considered to be having access to internet/cyber cafe facility. Government of India formulated the scheme of CSC with the vision of providing all government services in an integrated manner at the door step of the citizen at an affordable cost even in the remotest corners of the country through a combination of it based as well as non-IT based services.

7.8 National Highway (NH) : These are main highways running through the length and breadth of the country. Each NH is numbered like NH-1, NH-2 for easy identification.

7.9 State Highway (SH) : These are roads of a state linking district headquarters and important cities within a State and connecting them with NHs or Highways of the neighboring States.

7.10 Major District Roads (MDR) : These are important roads within a district, serving areas of production and markets and connecting these with each other or with the main Highways.

7.11 Other District Roads (ODR) : These are roads serving rural areas of production and providing them with outlet to market centres, taluka headquarters, block development headquarters or other main roads.

7.12 Village Road : The approach to village refers to the state of road etc. leading to the village. This is to see whether the village is approachable both in fair and foul weather, and whether it is inaccessible only for some time in the year.

7.13. Black-Topped (Pucca) Road (BTR) : A road provided with a bituminous surfacing.

7.14 Gravel (Kuchha) Road (GR) : A road constructed using well compacted crushed rock or gravel material (coarse sand, small stones), which is fairly resilient and does not become slippery when wet.

7.15 Water Bound Macadam (WBM) : This is the road layer made of crushed or broken mixture of sand and rock fragments mechanically interlocked by rolling and voids filled with screening and binding material with the assistance of water.

7.16 Foot Path (FP) : A trodden path for the use by pedestrians and in some cases bicycles. The Foot Paths are not suitable for vehicular traffic except bicycles in some cases. Most of the interior/forest villages are connected by Foot Paths.

8. Banks and Credit Societies : Banking facility means a place where a person can operate a bank account.

8.1 Commercial Bank (CB) : These may be banks wholly owned by the Government of India. or by Indian or Foreign Companies.

8.2 Cooperative Banks (Coop. B) : A co-operative bank is a financial entity which belongs to its members, who are at the same time the owners and the customers of their bank. Cooperative banks are often created by persons belonging to the some local or professional community or sharing a common interest. These banks are registered under the Cooperative Societies Act. The cooperative banks are regulated by RBI and are covered by the Banking Regulations Act, 1949.

8.3 Agricultural Credit Society (ACS) : Major objectives of the ACS are to supply agricultural credit to meet the requirements of funds for agricultural production, the distribution of essential consumer commodities, the provision of storage and marketing facilities and for light agricultural implements and machinery.

8.4 Non-Agricultural Credit Society (NCS) : These societies include consumer cooperative societies and also credit cooperative societies of certain categories of persons like teachers, health workers etc.

9. Miscellaneous Facilities :

9.1 Self-help Group (SHG) : Self-Help Groups are groups of between 10-25 women created by either NGOs or under the SGSY (*Swarnjayanti Gram Swarozgar Yojana*) for the purposes of meeting local credit needs. They are sometimes called *Mahila Mandals* in villages.

9.2. Public Distribution System (PDS) Shop : The shops through which some essential commodities are sold by the government at subsidized rates. They may also be known as ration shops and control shops.

9.3. Mandis/Regular Market : These are those clusters of shops with or without fixed premises which are open on at least six days a week and opens at least from morning hours to dusk.

9.4. Weekly Haat : These are those clusters of shops with or without fixed premises which are open once a week.

9.5. Agricultural Marketing Society : It is a common platform to analyse the issues among all the individuals and institutions in the field of agricultural marketing.

9.6. Nutrition Centre : Integrated Child Development Services (ICDS) : The Integrated Child Development Services (ICDS) Scheme set up by the Government of India with the objective of providing following package of services to the children under 6 years and pregnant and lactating mothers in villages such as; Immunization, Health Check-up, Referral Services, Pre-school Non-formal Education and Nutrition & Health Education.

9.7. Anganwadi Centre : Each centre under the ICDS scheme is run by an Anganwadi Worker. One Anganwadi worker is appointed for specified population of the village. They are basically local women. They are assisted by Anganwadi helper. They provide pre-school non-formal education at the Centre and provide food to the children.

9.8. Accredited Social Health Activist (ASHA) : ASHA is a health activist in the community who will create awareness on health and its social determinants and mobilize the community towards local health planning and increased utilization and accountability of the existing health services. She would be a promoter of good health practices. She will also provide a minimum package of curative care as appropriate and feasible for that level and make timely referrals. She will act as a motivator of different types of health related activities. Unlike ANM, she will not be involved in any clinical activities like immunization.

9.9. Sports Club/Recreation Centre : Indoor and out-door games are arranged by the Club and activities like wrestling, Judo Karate etc. are also done there.

9.10. Cinema/Video Hall (CV) : If regular cinema houses licensed by Government are available, then the town/village is considered to be having the facility of Cinema Hall. Video hall owners screen films in their own or hired premises.

9.11. Public Library : Books are kept there which can be accessed by the public on loan basis. These may be sponsored by Government or Local Body or *Panchayat* or any influential person. Free service or nominal charges are made for using the facility.

9.12. Public Reading Room : Here the public may read newspapers and magazines. These may be sponsored by Government or Local Body or *Panchayat* or any influential person.

9.13. Newspaper Supply : The availability of the Newspaper(s), both in English or vernacular, in the village is considered to having the said facility.

10. Availability of Electricity/Power : If power is actually available, whatever may be the form of its use, it is indicated affirmative. If the village is having electricity for domestic purposes and the residents are using the same for domestic use, then it is considered that domestic power supply is available. If the electricity authority has not given domestic supply to the households on their request and people are using unauthorized electricity either by stealthily or misuse the supply meant for agricultural or industrial purposes, then it is not considered as availability of electricity for domestic purposes. However, if the village goes out of power due to temporary technical problems such as, transformer failures, theft of electrical equipment, etc. it is considered that electricity is available. Supply of electricity is considered available even when there is a temporary ban on new domestic connections. Connections to residential houses, bungalows, clubs, hostels and hospitals run on non-commercial basis, charitable, educational and religious institutions are included in the domestic category.

10.1 Power Supply for domestic use : This category includes electricity used only for domestic consumption.

10.2 Power supply for agricultural use : This category includes all electricity connections given to the farmers for conducting various agricultural activities including irrigation.

10.3 Power supply for commercial use : This category includes electricity connections given for workshops, industries etc. or for any commercial purposes.

10.4 Power supply for all uses : This category includes electricity connection is available for domestic use, agricultural use, and for any commercial purposes.

11. Land Use Pattern : The land use area of the villages is given in hectares. The land use patterns in the Village Directory conform to the pattern of classification of land use as recommended by the Ministry of Agriculture, Government of India. The Ministry has

recommended the maintenance of records of land use pattern under the 9 categories as indicated in the Village Directory.

12. System of Drainage : Generally, by drainage system, we mean the network of mains and branches of underground conduits for the conveyance of sewerage to the point of disposal. Sewers that carry only household and industrial wastage are called separate sewers; those that carry storm water from roofs, streets and other surfaces are known as storm water drains, while those carrying both sewage and storm water are called combined sewers. However, in towns, which are not provided with such underground sewerage system, it is mentioned whether it has open drainage system. There may be possibility of the town having both closed as well as open drainage systems.

13. Type of Latrines : The data on various types of latrines both public and private together are collected. The three types of latrines considered here are, Pit Latrine, Flush/Pour Flush Latrine and Service Latrine.

(i) Pit System : The latrines are attached to the pit that is dug into the ground for the reception of night soil, are reckoned as pit latrine.

(ii) Flush/pour flush : A flush latrine uses a cistern or holding tank for flushing water and has a water seal, which is a U-shaped pipe, below the seat or squatting pan that prevents the passage of flies and odours. A pour flush latrine uses a water seal, but unlike a flush latrine, a pour flush latrine uses water poured by hand for flushing (no cistern is used).

(iii) Service : Type of latrine from where night soil is removed manually by scavengers. All other types of latrines are covered under "Others" category.

14. Protected Water Supply - Source and capacity of Storage system : There are various sources of water supply and its storage system in the town.

14.1 Service Reservoir : A service reservoir is a water storage container that holds clean water after it has been treated in a water plant, and before it is piped to the end users. These containers are covered, and are designed to keep the water safe from contamination. Their main purpose is to provide a buffer within the water supply system so that water supplies can be maintained across periods of varying demand.

14.2 River Infiltration Gallery : Infiltration Galleries are capable of supplying large quantities of water, and are used where wells are unable to supply water needs, i.e. where an impermeable rock barrier affects well efficiency, or where surface water sources are too shallow for intake screens. Infiltration galleries are one or more horizontal screens placed adjacent to (on-shore), or directly underneath (bed-mounted), a surface water source.

14.3 Bore Well Pumping System : A bore well is a well of 6" to 12" in diameter drilled into the earth for retrieving water. The depth of a bore well can vary from 50 feet to 3000 feet. Water is pumped out to surface through electricity/generator.

14.4 Pressure Tank : Tank that is used to ensure consistent water pressure and for storage of water. Usually located in basement of house but sometimes (in older settings) located in well pit.

15. Road Lighting (Points) : Road lighting means the number of street lights that are maintained in the town.

16. Home Orphanage : Orphanage is the name to describe a residential institution devoted to the care of orphans – children whose parents are deceased or otherwise unable to care for them. Parents, and sometimes grandparents, are legally responsible for supporting children, but in the absence of these or other relatives willing to care for the children, they become a ward of the state, and orphanages are a way of providing for their care and housing.

17. Working Women's Hostel : These may be recognised or non-recognised by any public authority. The data on number of working women's hostels available in the town are collected with number of seats.

18. Old Age Home : There are two types of Old Age Homes in India. One is the "Free" type which cares for the destitute old people who have no one else to care for them. They are given shelter, food, clothing and medical care. The second type is the "Paid" home where care is provided for a fee. Nowadays, such "Retirement" homes have become very popular in India and they are well worth considering.

19. Stadium : A stadium is a place, or venue, for (mostly) outdoor sports, concerts or other events, consisting of a field or stage partly or completely surrounded by a structure designed to allow spectators to stand or sit and view the event.

20. Auditorium/Community Hall : These are the places where meetings, social functions etc. are organised.

**Analysis of Data
Census Findings**

and

Inset Tables

**Based on Primary Census Abstract (Tables 1-35)
Village and Town Directory Data (Tables 36-45)**

Census Findings

(a) Distribution of Population in Rural and Urban Areas :

The total population of North Twenty Four Parganas district as per 2011 Census is 1,00,09,781 of which 42,77,619 are from rural areas and 57,32,162 are from urban areas. The population distribution of North Twenty Four Parganas district for the last six decades has been shown in Table 1 below :

Table 1 : RURAL AND URBAN POPULATION IN NORTH TWENTY FOUR PARGANAS DISTRICT WITH PERCENTAGE TO TOTAL POPULATION IN BRACKET (1951-2011)

Sector/Census	1951	1961	1971	1981	1991	2001	2011
Year	2	3	4	5	6	7	8
1	2	3	4	5	6	7	8
Total	2114097	3127685	4207420	5529497	7281881	8934286	10009781
Rural	1206787 (57.1)	1701763 (54.4)	2125099 (50.5)	2708131 (49.0)	3551581 (48.8)	4083339 (45.7)	4277619 (42.7)
Urban	907310 (42.9)	1425922 (45.6)	2082321 (49.5)	2821366 (51.0)	3730300 (51.2)	4850947 (54.3)	5732162 (57.3)

It can be observed from the above Table that the total population of the district has increased steadily from 1951 to 2011. The percentage of rural population, on the other hand, is gradually decreasing from 57.1 in 1951 Census to 42.7 in 2011 Census. Alternatively percentage of urban population has increased unremittingly from 42.9 in 1951 Census to 57.3 in 2011 Census.

(b) Size-Class and Status of Towns with Population, Growth Rate, Density of Population, Sex Ratio, Work Participation Rate, Literacy Rate, Religion, Availability of University Education in the District :

Size-Class and Status of Towns with Population :

As per 2011 Census, there are 29 Statutory Towns and 78 Census Towns in North Twenty Four Parganas district. Population size-wise classification of towns as per Census classification is shown in Table 2 below :

TABLE 2 : POPULATION SIZE CLASS AND STATUS OF TOWNS - 2011

Sl. No.	Town Name	Size Class	Population		
			Person	Male	Female
1	801714-South DumDum (M)	I	403316	202214	201102
2	801715-Rajarhat Gopalpur (M)	I	402844	203911	198933
3	801695-Bhatpara (M+OG)	I	386019	204539	181480
4	801705-Panihati (M)	I	377347	189446	187901
5	801711-Kamarhati (M)	I	330211	170293	159918
6	801707-Barasat (M)	I	278435	140822	137613
7	801710-North Dum Dum (M)	I	249142	126279	122863
8	801712-Baranagar (M)	I	245213	126187	119026
9	801694-Naihati (M)	I	217900	109849	108051
10	801716-Bidhannagar (M)	I	215514	109014	106500
11	801708-Madhyamgram (M)	I	196127	98864	97263
12	801702-Barrackpore (M)	I	152783	78349	74434
13	801697-Habra (M)	I	147221	74592	72629
14	801700-North Barrackpore (M)	I	132806	66924	65882
15	801693-Kanchrapara (M+OG)	I	129576	65436	64140
16	801718-Basirhat (M)	I	125254	63223	62031
17	801692-Halisahar (M)	I	124939	65467	59472
18	801698-Ashokenagar Kalyangarh (M)	I	121592	61236	60356
19	801703-Titagarh (M)	I	116541	62735	53806

20	801713-Dum Dum (M)	I	114786	58566	56220
21	801691-Bongaon (M)	I	108864	55382	53482
22	801704-Khardah (M)	I	108496	54879	53617
23	801699-Garulia (M)	II	85336	44825	40511
24	801709-New Barrackpore (M)	II	76846	38239	38607
25	801706-Baduria (M)	II	52493	26799	25694
26	801696-Gobardanga (M)	III	45377	23025	22352
27	801719-Taki (M)	III	38263	19562	18701
28	323220-Nebadhai Duttapukur (CT)	III	25557	12902	12655
29	323772-Ghuni (CT)	III	24249	12618	11631
30	322777-Shimulpur (CT)	III	20803	10504	10299
31	323134-Jafarpur (CT)	IV	19062	9724	9338
32	323141-Talbandha (CT)	IV	17802	9033	8769
33	323136-Teleni Para (CT)	IV	17781	9124	8657
34	323138-Ruiya (CT)	IV	17661	9149	8512
35	801701-Barrackpur Cantonment (CB)	IV	17380	8872	8508
36	323113-Kaugachhi (CT)	IV	17001	8612	8389
37	323139-Patulia (CT)	IV	16979	8627	8352
38	323766-Rekjuani (CT)	IV	16553	8417	8136
39	323222-Joypul (CT)	IV	16134	8286	7848
40	323773-Sulanggari (CT)	IV	13496	6978	6518
41	323143-Muragachha (CT)	IV	13249	6758	6491
42	323769-Bishnupur (CT)	IV	12660	6473	6187
43	323221-Chatta Baria (CT)	IV	12537	6410	6127
44	322982-Guma (CT)	IV	12025	6089	5936
45	323305-Deara (CT)	IV	11994	6018	5976
46	323227-Koyra (CT)	IV	11615	5789	5826
47	323137-Chak Kanthalia (CT)	IV	11108	5704	5404
48	323145-Chandpur (CT)	IV	10930	5593	5337
49	323112-Noapara (P) (CT)	IV	10819	5524	5295
50	322901-Maslandapur (CT)	IV	10790	5519	5271
51	322985-Bira (CT)	IV	10741	5471	5270
52	322775-Dhakuria (CT)	IV	10165	5054	5111
53	323413-Deulia (CT)	V	9663	4938	4725
54	322776-Chikanpara (CT)	V	9594	4784	4810
55	322903-Betpuli (CT)	V	9404	4777	4627
56	323135-Mohanpur (CT)	V	9096	4646	4450
57	323133-Babanpur (P) (CT)	V	8942	4555	4387
58	323571-Itinda (CT)	V	8679	4467	4212
59	323109-Balibhara (CT)	V	8521	4376	4145
60	323144-Teghari (CT)	V	8491	4324	4167
61	323765-Raigachhi (CT)	V	8245	4196	4049
62	323107-Nagdaha (CT)	V	8192	4167	4025
63	324019-Hingalganj (CT)	V	8179	4129	4050
64	323223-Digha (CT)	V	8159	4162	3997
65	323140-Bandipur (CT)	V	8115	4188	3927
66	323226-Chak Barbaria (CT)	V	8088	4085	4003
67	322905-Purbba Narayanpur (CT)	V	7950	4047	3903
68	322902-Sadpur (CT)	V	7773	3946	3827
69	322900-Nokpul (CT)	V	7737	4030	3707
70	323111-Garshyamnagar (CT)	V	7611	3840	3771
71	323510-Dakshin Chatra (CT)	V	7275	3697	3578
72	322983-Bara Bamonía (CT)	V	7193	3683	3510
73	322772-Chandpara (CT)	V	7113	3655	3458
74	323224-Kulberia (CT)	V	6993	3543	3450
75	322774-Sonatikiri (CT)	V	6919	3500	3419

76	324020-Bankra (CT)	V	6897	3395	3502
77	323771-Jatragachhi (CT)	V	6890	3557	3333
78	323225-Bamangachhi (CT)	V	6824	3468	3356
79	323642-Mathurapur (CT)	V	6803	3474	3329
80	323106-Palashi (CT)	V	6748	3461	3287
81	323066-Dhania (CT)	V	6659	3403	3256
82	323770-Chandapur Champagachhi (CT)	V	6431	3260	3171
83	323114-Paltapara (CT)	V	6408	3293	3115
84	323572-Dandirhat (P) (CT)	V	6387	3248	3139
85	323108-Jetia (CT)	V	6349	3246	3103
86	323767-Bhatenda (CT)	V	6349	3231	3118
87	323216-Kokapur (CT)	V	6317	3248	3069
88	323218-Gangapur (CT)	V	6301	3211	3090
89	323976-Sadigachhi (CT)	V	6248	3224	3024
90	323142-Bilkanda (CT)	V	6081	3156	2925
91	323573-Uttar Bagundi (CT)	V	6027	3072	2955
92	323105-Palladaha (CT)	V	5994	3052	2942
93	322904-Anarbaria (CT)	V	5895	2973	2922
94	322984-Khorddabamonia (CT)	V	5856	3013	2843
95	323217-Shibalaya (CT)	V	5830	3003	2827
96	323110-Dogachhia (CT)	V	5705	2957	2748
97	323768-Basina (CT)	V	5413	2772	2641
98	323643-Raghunathpur (P) (CT)	V	5339	2753	2586
99	323115-Ichhapur Defence Estate (CT)	V	5219	2700	2519
100	322778-Bara (CT)	V	5172	2643	2529
101	323641-Dhanyakuria (CT)	V	5148	2640	2508
102	323219-Chandrapur (CT)	V	5047	2574	2473
103	322773-Chhekati (CT)	VI	4995	2576	2419
104	322844-Deora (CT)	VI	4360	2255	2105
105	323847-Balihati (CT)	VI	3637	1890	1747
106	323846-Minakhan (CT)	VI	3474	1796	1678
107	801717-Nabadiganta Industrial Township (ITS)	VI	1095	651	444

The above Table shows that out of 29 Statutory Towns of the district 22 belong to Class-I category, 3 Statutory Towns belong to Class-II, 2 are in Class-III, 1 viz. Barrackpur Cantonment (CB) belongs to Class-IV and 1 i.e. Nabadiganta Industrial Township (ITS) is in Class- VI. Out of 78 Census Towns of the district, 3 Census Towns belong to class-III, 21 are in Class-IV, 50 Census Towns belong to Class-V and rest 4 Census Towns belong to Class-VI.

Growth Rate :

The decadal growth rate is one of the important indications of a district as well as a country. In the following Table 3 the decadal growth rate of North Twenty Four Parganas district can be observed.

TABLE 3 : DECADAL GROWTH RATE OF POPULATION IN NORTH TWENTY FOUR PARGANAS DISTRICT (1951-2011)

T/R/U	1951-61	1961-71	1971-81	1981-91	1991-2001	2001-2011
1	2	3	4	5	6	7
Total	47.9	34.5	31.4	31.7	22.7	12.0
Rural	41.0	24.9	27.4	31.1	15.0	4.8
Urban	57.2	46.0	35.5	32.2	30.0	18.2

It is observed from the above Table that the total growth rate of the district has followed a decreasing trend from 1951-61 to 2001-2011. It is also seen that the rural decadal growth rate of the district was 41.0 per cent in 1951-61 and decreased to 24.9 per

cent in 1961-71 then followed increasing trend up to 1981-91 and then decreased to 4.8 per cent in 2001-2011. The urban decadal growth rate of the district decreased from 57.2 per cent in 1951-61 to 18.2 per cent in 2001-2011. It is observed that urban decadal growth rate is higher than rural in all the Census years.

Density of Population :

The Density of Population of North Twenty Four Parganas district shown as Table 4 below :

TABLE 4 : DENSITY OF POPULATION IN NORTH TWENTY FOUR PARGANAS DISTRICT (1961-2011)

T/R/U	1961	1971	1981	1991	2001	2011
Total	459	612	760	1779	2182	2445
Rural	303	412	486	971	1136	1233
Urban	4475	6126	6659	8558	9710	9160

(per sq. km.)

The above Table shows that total density of population of the district has been increased from 459 per sq. km. in 1961 to 2445 per sq. km. in 2011. Similarly the rural density of population has also increased from 303 per sq. km. in 1961 to 1233 per sq. km. in 2011. It is also observed from the above Table that the urban density of population has followed an increasing trend up to 2001 and in 2011 Census it has decreased to 9160 per sq. km. from 9710 per sq. km. in 2001 Census.

Sex Ratio :

Sex ratio is also an important demographic indicator for ascertaining the gender balance of the population and it is compiled for every Census year. The following Table 5 shows the sex ratio of North Twenty Four Parganas district :

TABLE 5 : SEX RATIO IN NORTH TWENTY FOUR PARGANAS DISTRICT, 1951-2011

Census Year	Sex Ratio		
	Total	Rural	Urban
1951	844	924	678
1961	866	932	737
1971	882	935	793
1981	903	941	847
1991	907	938	879
2001	926	942	912
2011	955	947	961

It is observed from the above Table that the total sex ratio of the district in 2011 Census is 955 of which rural is 947 and urban is higher than that of total and rural with 961. Total sex ratio of the district maintains an increasing trend from 844 in 1951 to 955 in 2011. The rural sex ratio has also followed increasing trend except 1991 Census. The urban sex ratio has been increased continuously from 678 in 1951 to 961 in 2011 Census.

Work Participation Rate :

Work Participation Rate shows the proportion of working population to total population in an area and is computed as the percentage of total workers (main+marginal) to total population.

The following Table 6 shows the Work Participation Rate for the North Twenty Four Parganas district as well as the State for rural and urban areas :

TABLE 6 : PERCENTAGE OF TOTAL WORKERS (MAIN+MARGINAL) TO TOTAL POPULATION (1951-2011)

Year	West Bengal			North Twenty Four Parganas		
	Total	Rural	Urban	Total	Rural	Urban
1951	34.7	32.6	40.9	32.0	28.9	39.3
1961	33.2	32.7	34.7	29.4	28.6	31.0
1971	27.9	27.2	30.1	25.9	25.3	26.9
1981	30.2	30.3	29.8	27.2	27.1	27.4
1991	32.2	33.2	29.6	28.8	29.2	28.4
2001	36.8	37.9	33.9	33.5	33.7	33.3
2011	38.1	38.7	36.7	35.7	36.4	35.1

- Note :** 1. Since 1981 Census, Workers are being classified as Main workers and Marginal workers.
2. Till 1981 both North and South Twenty Four Parganas were under undivided Twenty Four Parganas District, which was bifurcated subsequent to 1981. Thus the figures for both the districts are common till 1981.

It can be seen from the Table that total Work Participation Rate of the State was always higher than that of district up to 2011. The total, rural and urban Work Participation Rate of the district has followed decreasing trend up to 1971 and then followed increasing trend up to 2011 Census.

The gender-wise distribution of main workers to total population is shown in Table 7 below :

TABLE 7 : PERCENTAGE OF MAIN WORKERS TO TOTAL POPULATION BY SEX (1951-2011)

Year	West Bengal			North Twenty Four Parganas		
	Persons	Male	Female	Persons	Males	Females
1951	34.7	54.8	11.3	32.0	54.0	5.9
1961	33.2	54.0	9.4	29.4	52.2	2.9
1971	27.9	48.8	4.4	25.9	47.1	1.8
1981	28.3	48.7	5.8	26.2	47.3	2.8
1991	30.2	50.7	8.0	28.2	49.7	4.5
2001	28.7	47.0	9.1	29.4	49.6	7.5
2011	28.1	46.3	9.0	30.5	51.4	8.7

- Note :** 1. Since 1981 Census, Workers are being classified as Main workers and Marginal workers.
2. Till 1981 both North and South Twenty Four Parganas were under undivided Twenty Four Parganas District, which was bifurcated subsequent to 1981. Thus the figures for both the districts are common till 1981.

The above Table shows that the percentage of main workers to total population for the district was lower than that of State from 1951 to 1991 but in 2001 Census and 2011 Census it is higher than that of State. The percentage of main workers to total population for the district follows decreasing trend up to 1971 and then follows increasing trend up to 2011 Census. The percentage of female main workers for the State has been decreased from 11.3 in 1951 to 9.0 in 2011 whereas for the district it has increased from 5.9 in 1951 to 8.7 in 2011.

Literacy Rate :

Literacy rate of the population is described as the percentage of literates in the age group of seven years and above. Table 8 shows the sex-wise comparative literacy trend for the State and the district :

TABLE 8 : COMPARATIVE LITERACY RATE BY SEX AND RESIDENCE, WEST BENGAL AND NORTH TWENTY FOUR PARGANAS DISTRICT WITH CHANGE IN DECENNIAL PERCENTAGE POINT IN PARENTHESIS (1951-2011)

Year	Total/ Rural/ Urban	West Bengal			North Twenty Four Parganas		
		Persons	Males	Females	Persons	Males	Females
1951	T	25.0	34.7	13.2	27.8	40.4	12.3
	R	18.8	28.9	7.6	23.7	38.7	6.9
	U	45.7	51.0	37.1	39.2	44.4	30.8
1961	T	34.5 (9.5)	46.6 (11.9)	20.3 (7.1)	38.2 (10.3)	50.8 (10.4)	23.1 (10.8)
	R	25.8 (7.1)	38.9 (10.0)	11.7 (4.2)	28.1 (4.3)	42.8 (4.1)	12.0 (5.0)
	U	59.6 (13.8)	66.0 (15.0)	50.0 (12.9)	58.8 (19.6)	65.4 (21.0)	49.4 (18.7)
1971	T	38.9 (4.4)	49.6 (3.0)	26.6 (6.3)	44.6 (6.5)	55.7 (5.0)	31.8 (8.7)
	R	30.6 (4.8)	42.3 (3.4)	18.1 (6.3)	34.1 (6.0)	47.3 (4.5)	19.7 (7.7)
	U	62.3 (2.7)	68.2 (2.2)	54.1 (4.1)	63.0 (4.2)	69.3 (3.9)	54.9 (5.5)
1981	T	46.3 (7.5)	57.0 (7.5)	34.4 (7.9)	52.2 (7.5)	62.7 (6.9)	40.4 (8.6)
	R	37.9 (7.3)	49.7 (7.4)	25.3 (7.3)	40.3 (6.3)	53.3 (6.0)	26.4 (6.8)
	U	68.7 (6.5)	75.2 (7.0)	60.7 (6.6)	70.0 (6.9)	76.0 (6.7)	62.7 (7.7)
1991	T	57.7 (11.4)	67.8 (10.8)	46.6 (12.1)	66.8 (14.7)	74.7 (12.1)	58.0 (17.6)
	R	50.5 (12.6)	62.1 (12.3)	38.1 (12.8)	53.4 (13.0)	63.8 (10.5)	42.1 (15.7)
	U	75.3 (6.5)	81.2 (6.0)	68.3 (7.5)	78.5 (8.5)	83.9 (7.9)	72.2 (9.6)
2001	T	68.6 (10.9)	77.0 (9.2)	59.6 (13.1)	78.1 (11.3)	83.9 (9.2)	71.7 (13.7)
	R	63.4 (12.9)	73.1 (11.1)	53.2 (15.0)	69.1 (15.7)	76.7 (12.9)	61.0 (18.9)
	U	81.3 (6.0)	86.1 (4.9)	75.7 (7.5)	85.2 (6.7)	89.6 (5.7)	80.4 (8.2)
2011	T	76.3 (7.6)	81.7 (4.7)	70.5 (10.9)	84.1 (6.0)	87.6 (3.7)	80.3 (8.6)
	R	72.1 (8.7)	78.4 (5.3)	65.5 (12.3)	77.4 (8.3)	81.9 (5.2)	72.6 (11.6)
	U	84.8 (3.5)	88.4 (2.2)	81.0 (5.2)	88.9 (3.7)	91.8 (2.2)	85.8 (5.5)

- Note :**
1. Due to change in minimum age for attaining literacy, the definition of literacy rate slightly varied over the decades.
 2. Till 1981 both North and South Twenty Four Parganas were under undivided Twenty Four Parganas District, which was bifurcated subsequent to 1981. Thus the figures for both the districts are common till 1981.

It can be seen from the above Table that State literacy rate is always lower than that of district from 1951 to 2011. The literacy rate for the State has been increased from 25.0 in 1951 to 76.3 in 2011 whereas for the district it has increased 27.8 in 1951 to 84.1 in 2011.

Religion :

Decennial Census also collects data on religion. The following Table shows the position of six major religious communities of the district since 1961 Census.

**TABLE 9 : POPULATION BY RELIGION IN THE NORTH TWENTY FOUR PARGANAS DISTRICT
(1961-2011)**

Year	Hindus	Muslims	Christians	Sikhs	Buddhists	Jains	Other Religion & Persuasions	Religion Not Stated	Total Population
	1	2	3	4	5	6	7	8	9
1961	4770427 (76.0)	1469135 (23.4)	33771 (0.5)	4438 (0.1)	933 (0.0)	1122 (0.0)	42 (0.0)	1047 (0.0)	6280915 (100.0)
1971	6396256 (75.7)	2000844 (23.7)	44030 (0.5)	4203 (0.1)	3407 (0.0)	312 (0.0)	430 (0.0)	-	8449482 (100.0)
1981	8108070 (75.5)	2563751 (23.9)	55381 (0.5)	6913 (0.1)	4526 (0.0)	661 (0.1)	137 (0.0)	-	10739439 (100.0)
1991	5495214 (75.5)	1759839 (24.2)	14645 (0.2)	7135 (0.1)	3644 (0.1)	927 (0.0)	443 (0.0)	34 (0.0)	7281881 (100.0)
2001	6721420 (75.2)	2164058 (24.2)	20138 (0.2)	10679 (0.1)	5839 (0.1)	3176 (0.0)	3164 (0.0)	5812 (0.1)	8934286 (100.0)
2011	7352769 (73.5)	2584684 (25.8)	26933 (0.3)	9394 (0.1)	5818 (0.1)	4452 (0.0)	2930 (0.0)	22801 (0.2)	10009781 (100.0)

Note : 1. Figures in parenthesis indicate percentage to total population.
2. Till 1981 both North and South Twenty Four Parganas were under undivided Twenty Four Parganas District, which was bifurcated subsequent to 1981. Thus the figures for both the districts are common till 1981.

It is observed from the above Table that during 2011 Census majority of the population of the district belong to Hindu Community with a population share of 73.5 per cent followed by Muslims(25.8 per cent). It is also observed from the Table that the percentage of Hindu population of the district has a decreasing trend since 1961 except 1991 where it was remain same compared to 1981 Census. On the other hand the percentage of Muslim population of the district has a increasing trend since 1961 except 1991. Only 0.3 per cent population are belong to Christians and 0.1 per cent population are belong to Sikhs.

Availability of University Education in the District :

**TABLE 10 : AVAILABILITY OF UNIVERSITY EDUCATION IN
NORTH TWENTY FOUR PARGANAS DISTRICT**

Sl. No.	Name of the University	Date of Establishment	Address	Territorial Jurisdiction
1	2	3	4	5
1	West Bengal State University	10 th March, 2008	Barasat Govt. College, Annex Building, 10, K.W.C. Road, Kolkata-700124, P.O Barasat, Dist. North-24 Parganas	North Twenty Four Parganas as specified and the scheduled.
2	West Bengal University of Technology	7 th August, 2000	BF-142, Salt Lake, Sector-I, Kolkata-700064	The whole of West Bengal
3	W. B. National University of Judicial Sciences	22 nd April, 2000	NUJS Bhaban, 12, LB Block, Sector-III, Salt Lake, Estern Bypass, Kolkata-700091	The whole of West Bengal
4	West Bengal University of Health Science	2 nd December, 2002	DD-36, Sector-I, Salt Lake, Kolkata-64	The whole of West Bengal

Source : Annual Report - 2010-2011 of the Department of Higher Education, Govt. of West Bengal.

There are four Universities in the district i.e. West Bengal State University, West Bengal University of Technology, W.B. National University of Judicial Sciences and West Bengal University of Health Science. West Bengal State University was established on 10th March, 2008 and the territorial jurisdiction of this University is North Twenty Four Parganas district as specified and scheduled. West Bengal University of Technology was established on 7th August 2000. On 22nd April, 2000, W.B. National University of Judicial Sciences was established and West Bengal University of Health Science was established on 2nd December, 2002. The territorial jurisdiction of West Bengal University

of Technology, W.B. National University of Judicial Sciences and West Bengal University of Health Science is the whole of West Bengal.

In addition to the above, there are 4 Autonomous Research Institutions of Special Importance in the district which are of national and international repute.

(c) Mother Tongue, Scheduled Castes and Scheduled Tribes in the District from earlier Census Decades :

Mother Tongue :

Mother tongue and language are the two most important characteristics of a population. As per Census definition, mother tongue is the language spoken in childhood by the person's mother to the person. The Table above shows the population by mother tongue for North Twenty Four Parganas district since 1961. It is observed from the Table that Bengali is the mother tongue for 87.9 per cent of the population of the district followed by Hindi by 8.3 per cent. Urdu is spoken by only 2.5 per cent population of the district.

Table 11 : POPULATION BY MOTHER TONGUE IN NORTH TWENTY FOUR PARGANAS DISTRICT (1961-2001)

Year	Bengali 1	Hindi 2	Urdu 3	Oriya 4	Telegu 5	Santhali 6	Punjabi 7	Nepali 8
1961	5732536 (91.3)	316685 (5.0)	128136 (2.0)	39185 (0.6)	11806 (0.2)	13482 (0.2)	1652 (0.0)	9570 (0.2)
1971	7739539 (91.6)	465057 (5.5)	159133 (1.9)	26489 (0.3)	11041 (0.1)	14682 (0.2)	12678 (0.2)	6340 (0.1)
1981	9861715 (91.8)	521864 (4.9)	209135 (1.9)	27221 (0.3)	14606 (0.1)	15949 (0.1)	8594 (0.1)	6841 (0.1)
1991	6417252 (88.1)	593670 (8.2)	176291 (2.4)	27945 (0.4)	16060 (0.2)	9622 (0.1)	7872 (0.1)	6694 (0.1)
2001	7851246 (87.9)	745083 (8.3)	219459 (2.5)	31530 (0.4)	21510 (0.2)	9974 (0.1)	9327 (0.1)	7465 (0.1)

Table 11 : contd....

Year	Bhojpuri 9	Sadan/ Sadri 10	Marwari 11	Tamil 12	Kurukh/ Oraon 13	Gujarati 14	Malaya -lam 15	Other Mother Tongues 16	Total Population 17
1961	---	1861 (0.0)	74 (0.0)	2672 (0.0)	3728 (0.1)	478 (0.0)	478 (0.0)	18726 (3.0)	6280915
1971	---	---	---	1772 (0.0)	1663 (0.0)	1475 (0.0)	1475 (0.0)	9084 (0.1)	8449482
1981	---	---	---	2397 (0.0)	4058 (0.0)	2780 (0.0)	2780 (0.0)	63544 (0.6)	10739439
1991	4970 (0.1)	655 (0.0)	---	3160 (0.0)	2860 (0.0)	1336 (0.0)	1336 (0.0)	12633 (0.2)	7281881
2001	7426 (0.1)	5956 (0.1)	3885 (0.0)	2344 (0.0)	2214 (0.0)	1670 (0.0)	1670 (0.0)	13299 (0.1)	8934286

Scheduled Castes and Scheduled Tribes Population :

One of the important information collected in every decennial Census is the population statistics on Scheduled Castes and Scheduled Tribes. The list containing the name of Scheduled Castes and Scheduled Tribes varies from State to State. The list of Scheduled Castes and Scheduled Tribes for West Bengal for Census 2011 is provided in Chapter 8 (ii) "Census Concepts and Definitions" of this publication.

Table 12 : SCHEDULED CASTES AND SCHEDULE TRIBES POPULATION IN NORTH TWENTY FOUR PARGANAS DISTRICT (1961-2011)

Total/ Rural/ Urban	1961		1971		1981	
	SC	ST	SC	ST	SC	ST
	1	2	3	4	5	6
Total	1524922	119318	1910807	137197	2688623	189044
			(25.3)	(15.0)	(40.7)	(37.8)
Rural	1364633	112502	1733512	128525	2232936	170838
			(27.0)	(14.2)	(28.8)	(32.9)
Urban	160289	6816	177295	8672	455687	18206
			(10.6)	(27.2)	(157.0)	(109.9)

Table 12 : contd...

Total/ Rural/ Urban	1991		2001		2011	
	SC	ST	SC	ST	SC	ST
	1	2	3	4	5	6
Total	1564689	169831	1840397	198936	2169084	264597
	-(41.8)	-(10.2)	(17.6)	(17.1)	(17.9)	(33.0)
Rural	1087988	150144	1208661	168686	1252699	196920
	-(51.3)	-(12.1)	(11.1)	(12.4)	(3.6)	(16.7)
Urban	476701	19687	631736	30250	916385	67677
	(4.6)	(8.1)	(32.5)	(53.7)	(45.1)	(123.7)

- Note :** 1. Figures within brackets indicate decennial growth rate.
2. Till 1981 both North and South Twenty Four Parganas were under undivided Twenty Four Parganas District, which was bifurcated subsequent to 1981. Thus the figures for both the districts are common till 1981.

The above Table shows the distribution of Scheduled Castes and Scheduled Tribes population since 1961. It is observed from the Table that the decadal growth rate of Scheduled Castes population follows increasing trend up to 1981, it was negative in 1991 due to recasting of population and then followed an increasing trend up to 2011 Census. Similarly, the decadal growth rate of Scheduled Tribes population was (-)10.2 per cent in 1991 and then increased to 33.0 per cent in 2011 Census. Urban decadal growth rate of both Scheduled Castes population and Scheduled Tribes population follows increasing trend up to 2011 Census except 1991.

Brief Analysis of Inset Tables based on Primary Census Abstract, 2011
(Inset Tables 1-35)

Table 1 : Decadal change in population of Tahsils (Sub-districts) by Residence, 2001-2011

Sl. No.	Tahsil	Population						Percentage decadal variation 2001-2011			Percentage urban population	
		2001			2011			Total	Rural	Urban	2001	2011
		Total	Rural	Urban	Total	Rural	Urban					
1	2	3	4	5	6	7	8	9	10	11	12	13
1	Bagda	219814	219814	0	242974	242974	0	10.54	10.54	---	0.00	0.00
2	Bongaon	344044	344044	0	380903	380903	0	10.71	10.71	---	0.00	0.00
3	Gaighata	300588	285122	15466	330287	265526	64761	9.88	-6.87	318.73	5.15	19.61
4	Swarupnagar	226608	226608	0	256075	251715	4360	13.00	11.08	---	0.00	1.70
5	Habra-I	188171	165270	22901	225200	175651	49549	19.68	6.28	116.36	12.17	22.00
6	Habra-II	149837	134361	15476	176490	140675	35815	17.79	4.70	131.42	10.33	20.29
7	Amdanga	165792	165792	0	191673	185014	6659	15.61	11.59	---	0.00	3.47
8	Barrackpur-I	157047	112882	44165	182845	94278	88567	16.43	-16.48	100.54	28.12	48.44
9	Barrackpur-II	158827	80716	78111	217171	51874	165297	36.73	-35.73	111.62	49.18	76.11
10	Barasat-I	238075	218199	19876	294628	175226	119402	23.75	-19.69	500.73	8.35	40.53
11	Barasat-II	169098	169098	0	200918	188924	11994	18.82	11.72	---	0.00	5.97
12	Deganga	275350	275350	0	319213	309550	9663	15.93	12.42	---	0.00	3.03
13	Baduria	247638	247638	0	285319	278044	7275	15.22	12.28	---	0.00	2.55
14	Basirhat-I	147741	147741	0	171613	150520	21093	16.16	1.88	---	0.00	12.29
15	Basirhat-II	194020	189850	4170	226130	208840	17290	16.55	10.00	314.63	2.15	7.65
16	Haroa	182522	182522	0	214401	214401	0	17.47	17.47	---	0.00	0.00
17	Rajarhat	145381	138652	6729	189893	89607	100286	30.62	-35.37	1390.36	4.63	52.81
18	Minakhan	168965	168965	0	199084	191973	7111	17.83	13.62	---	0.00	3.57
19	Sandeshkhali-I	140476	140476	0	164465	164465	0	17.08	17.08	---	0.00	0.00
20	Sandeshkhali-II	136318	136318	0	160976	160976	0	18.09	18.09	---	0.00	0.00
21	Hasnabad	177521	177521	0	203262	197014	6248	14.50	10.98	---	0.00	3.07
22	Hingalganj	156400	156400	0	174545	159469	15076	11.60	1.96	---	0.00	8.64
23	Bongaon (M)	102163	0	102163	108864	0	108864	6.56	---	6.56	100.00	100.00
24	Halisahar (M)	124510	0	124510	124939	0	124939	0.34	---	0.34	100.00	100.00
25	Kanchrapara (M+OG)	126191	0	126191	129576	0	129576	2.68	---	2.68	100.00	100.00
26	Naihati (M)	215303	0	215303	217900	0	217900	1.21	---	1.21	100.00	100.00
27	Bhatpara (M+OG)	442385	0	442385	386019	0	386019	-12.74	---	-12.74	100.00	100.00
28	Gobardanga (M)	41625	0	41625	45377	0	45377	9.01	---	9.01	100.00	100.00
29	Habra (M)	127602	0	127602	147221	0	147221	15.38	---	15.38	100.00	100.00
30	Ashokenagar Kalyangarh (M)	111607	0	111607	121592	0	121592	8.95	---	8.95	100.00	100.00
31	Garulia (M)	79926	0	79926	85336	0	85336	6.77	---	6.77	100.00	100.00
32	North Barrackpore (M)	123668	0	123668	132806	0	132806	7.39	---	7.39	100.00	100.00
33	Barrackpur Cantonment (CB)	22041	0	22041	17380	0	17380	-21.15	---	-21.15	100.00	100.00
34	Barrackpore (M)	144391	0	144391	152783	0	152783	5.81	---	5.81	100.00	100.00
35	Titagarh (M)	124213	0	124213	116541	0	116541	-6.18	---	-6.18	100.00	100.00
36	Khardah (M)	116470	0	116470	108496	0	108496	-6.85	---	-6.85	100.00	100.00
37	Panihati (M)	348438	0	348438	377347	0	377347	8.30	---	8.30	100.00	100.00
38	Baduria (M)	47417	0	47417	52493	0	52493	10.71	---	10.71	100.00	100.00
39	Barasat (M)	231521	0	231521	278435	0	278435	20.26	---	20.26	100.00	100.00
40	Madhyamgram (M)	155451	0	155451	196127	0	196127	26.17	---	26.17	100.00	100.00
41	New Barrackpore (M)	83192	0	83192	76846	0	76846	-7.63	---	-7.63	100.00	100.00
42	North DumDum (M)	220042	0	220042	249142	0	249142	13.22	---	13.22	100.00	100.00
43	Kamarhati (M)	314507	0	314507	330211	0	330211	4.99	---	4.99	100.00	100.00
44	Baranagar (M)	250768	0	250768	245213	0	245213	-2.22	---	-2.22	100.00	100.00
45	Dum Dum (M)	101296	0	101296	114786	0	114786	13.32	---	13.32	100.00	100.00

46	South DumDum (M)	392444	0	392444	403316	0	403316	2.77	---	2.77	100.00	100.00
47	Rajarhat Gopalpur (M)	271811	0	271811	402844	0	402844	48.21	---	48.21	100.00	100.00
48	Bidhannagar (M)	164221	0	164221	215514	0	215514	31.23	---	31.23	100.00	100.00
49	Nabadiganta Industrial Township (ITS)	---	---	---	1095	0	1095	---	---	---	---	100.00
50	Basirhat (M)	113159	0	113159	125254	0	125254	10.69	---	10.69	100.00	100.00
51	Taki (M)	37305	0	37305	38263	0	38263	2.57	---	2.57	100.00	100.00
52	Ichhapur Defence Estate (CT)	10386	0	10386	---	---	---	---	---	---	100.00	---
District Total :		8934286	4083339	4850947	10009781	4277619	5732162	12.04	4.76	18.17	54.30	57.27

Note : The population of OG's was counted in corresponding C.D. Block in 2001, but in 2011 it is counted in corresponding Statutory Towns.

It is evident from Table 1 that urban decadal growth rate (18.17 per cent) of the district is higher than that of total (12.04 per cent) and rural (4.76 per cent). Among the 22 C.D. Blocks of the district, Barrackpur-II C.D. Block has recorded the highest decadal growth rate with 36.73 per cent and Gaighata C.D. Block has the lowest with 9.88 per cent. Going by the district rural frame, Sandeshkhali-II C.D. Block has the highest decadal growth rate with 18.09 per cent whereas Barrackpur-II C.D. Block has the lowest with (-)35.73 per cent due to creation of 7 new Census Towns. There are 29 Statutory Towns in the district including Barrackpur Cantonment (CB), Nabadiganta ITS. Among the urban units of the district, Rajarhat Gopalpur Municipality has highest decadal growth rate of 48.21 per cent and the lowest recorded in Barrackpur Cantonment (CB) with (-)21.15 per cent. Percentage of urban population has been increased from 54.30 in 2001 Census to 57.27 in 2011 Census.

Table 2 : Number and percentage of Inhabited Villages in specified population size ranges with the related population, 2011 (Rural)

Sl. No.	C.D. Block	Total number of inhabited villages	Total rural population			Number and percentage of villages	Population less than 200		Number and percentage of villages	Population 200 - 499	
			Persons	Males	Females		Males	Females		Males	Females
1	2	3	4	5	6	7	8	9	10	11	12
1	0163 - Bagda	106	242,974	125,270	117,704	0 (0 %)	0	0	5 (5 %)	1,076	982
2	0164 - Bongaon	149	380,903	196,487	184,416	1 (1 %)	20	30	3 (2 %)	555	537
3	0165 - Gaighata	100	265,526	136,500	129,026	0 (0 %)	0	0	4 (4 %)	891	801
4	0166 - Swarnnagar	65	251,715	129,255	122,460	0 (0 %)	0	0	0 (0 %)	0	0
5	0167 - Habra-I	55	175,651	90,735	84,916	0 (0 %)	0	0	0 (0 %)	0	0
6	0168 - Habra-II	76	140,675	72,210	68,465	1 (1 %)	71	69	5 (7 %)	942	859
7	0169 - Amdanga	79	185,014	95,215	89,799	1 (1 %)	74	69	0 (0 %)	0	0
8	0170 - Barrackpur-I	38	94,278	48,354	45,924	3 (8 %)	220	188	2 (5 %)	377	351
9	0171 - Barrackpur-II	15	51,874	26,701	25,173	0 (0 %)	0	0	0 (0 %)	0	0
10	0172 - Barasat-I	70	175,226	90,238	84,988	0 (0 %)	0	0	0 (0 %)	0	0
11	0173 - Barasat-II	76	188,924	98,235	90,689	1 (1 %)	77	64	3 (4 %)	766	703
12	0174 - Deganga	107	309,550	158,216	151,334	1 (1 %)	41	38	3 (3 %)	536	556
13	0175 - Baduria	96	278,044	141,944	136,100	3 (3 %)	134	145	3 (3 %)	656	652
14	0176 - Basirhat-I	59	150,520	76,930	73,590	3 (5 %)	103	105	3 (5 %)	563	524
15	0177 - Basirhat-II	66	208,840	106,868	101,972	1 (2 %)	7	4	1 (2 %)	184	177
16	0178 - Haroa	90	214,401	111,080	103,321	2 (2 %)	169	146	5 (6 %)	985	904
17	0179 - Rajarhat	30	89,607	46,121	43,486	0 (0 %)	0	0	0 (0 %)	0	0
18	0180 - Minakhan	73	191,973	98,141	93,832	3 (4 %)	182	178	6 (8 %)	1,146	1,105
19	0181 - Sandeshkhali-I	30	164,465	83,925	80,540	0 (0 %)	0	0	0 (0 %)	0	0
20	0182 - Sandeshkhali-II	24	160,976	81,921	79,055	0 (0 %)	0	0	0 (0 %)	0	0
21	0183 - Hasnabad	73	197,014	100,795	96,219	2 (3 %)	163	160	7 (10 %)	1,353	1,307
22	0184 - Hingalganj	42	159,469	81,413	78,056	1 (2 %)	46	43	1 (2 %)	158	119
Total :		1,519	4,277,619	2,196,554	2,081,065	23 (2 %)	1,307	1,239	51 (3 %)	10,188	9,577

Sl. No.	C.D. Block	Number and percentage of villages	Population 500 - 999		Number and percentage of villages	Population 1000 - 1999		Number and percentage of villages	Population 2000 - 4999	
			Males	Females		Males	Females		Males	Females
1	2	13	14	15	16	17	18	19	20	21
1	0163 - Bagda	11 (10 %)	4,128	3,909	39 (37 %)	29,134	27,086	45 (42 %)	69,038	65,324
2	0164 - Bongaon	20 (13 %)	8,116	7,580	55 (37 %)	42,273	39,639	57 (38 %)	94,263	88,419
3	0165 - Gaighata	11 (11 %)	4,828	4,487	31 (31 %)	24,880	23,668	43 (43 %)	69,105	65,218
4	0166 - Swarupnagar	6 (9 %)	2,456	2,285	20 (31 %)	15,498	14,877	22 (34 %)	36,196	34,144
5	0167 - Habra-I	0 (0 %)	0	0	14 (25 %)	10,468	9,699	30 (55 %)	43,416	40,643
6	0168 - Habra-II	9 (12 %)	3,898	3,609	35 (46 %)	27,004	25,561	26 (34 %)	40,295	38,367
7	0169 - Amdanga	10 (13 %)	3,692	3,495	26 (33 %)	20,535	19,271	38 (48 %)	56,816	53,717
8	0170 - Barrackpur-I	7 (18 %)	3,005	2,897	5 (13 %)	3,502	3,251	20 (53 %)	33,462	31,835
9	0171 - Barrackpur-II	1 (7 %)	416	368	1 (7 %)	848	823	9 (60 %)	14,270	13,177
10	0172 - Barasat-I	11 (16 %)	4,123	3,915	20 (29 %)	15,379	14,125	32 (46 %)	49,988	47,036
11	0173 - Barasat-II	11 (14 %)	4,273	3,873	19 (25 %)	15,660	14,475	36 (47 %)	57,211	52,564
12	0174 - Deganga	10 (9 %)	4,163	3,912	26 (24 %)	19,762	18,908	55 (51 %)	88,593	84,415
13	0175 - Baduria	11 (11 %)	4,324	4,189	22 (23 %)	16,108	15,598	43 (45 %)	72,479	69,394
14	0176 - Basirhat-I	8 (14 %)	2,984	2,805	12 (20 %)	8,562	8,318	26 (44 %)	38,282	36,851
15	0177 - Basirhat-II	6 (9 %)	2,291	2,261	19 (29 %)	14,235	13,410	29 (44 %)	45,691	43,357
16	0178 - Haroa	16 (18 %)	6,157	5,702	27 (30 %)	20,562	19,260	31 (34 %)	49,960	45,529
17	0179 - Rajarhat	3 (10 %)	1,325	1,245	7 (23 %)	6,329	5,915	17 (57 %)	28,116	26,390
18	0180 - Minakhan	4 (5 %)	1,447	1,286	19 (26 %)	13,296	12,695	33 (45 %)	48,711	46,752
19	0181 - Sandeshkhali-I	0 (0 %)	0	0	1 (3 %)	839	783	15 (50 %)	27,116	25,730
20	0182 - Sandeshkhali-II	0 (0 %)	0	0	1 (4 %)	902	857	5 (21 %)	8,493	8,032
21	0183 - Hasnabad	6 (8 %)	2,393	2,334	19 (26 %)	14,702	14,272	30 (41 %)	47,379	44,925
22	0184 - Hingalganj	2 (5 %)	872	864	8 (19 %)	6,425	6,174	17 (40 %)	27,857	26,202
Total :		163 (11 %)	64,891	61,016	426 (28 %)	326,903	308,665	659 (43 %)	1,046,737	988,021

Sl. No.	C.D. Block	Number and percentage of villages	Population 5000 - 9999		Number and percentage of villages	Population 10000 and above	
			Males	Females		Males	Females
1	2	22	23	24	25	26	27
1	0163 - Bagda	6 (6 %)	21,894	20,403	0 (0 %)	0	0
2	0164 - Bongaon	10 (7 %)	33,838	31,684	3 (2 %)	17,422	16,527
3	0165 - Gaighata	11 (11 %)	36,796	34,852	0 (0 %)	0	0
4	0166 - Swarupnagar	14 (22 %)	47,504	44,901	3 (5 %)	27,601	26,253
5	0167 - Habra-I	11 (20 %)	36,851	34,574	0 (0 %)	0	0
6	0168 - Habra-II	0 (0 %)	0	0	0 (0 %)	0	0
7	0169 - Amdanga	4 (5 %)	14,098	13,247	0 (0 %)	0	0
8	0170 - Barrackpur-I	0 (0 %)	0	0	1 (3 %)	7,788	7,402
9	0171 - Barrackpur-II	4 (27 %)	11,167	10,805	0 (0 %)	0	0
10	0172 - Barasat-I	7 (10 %)	20,748	19,912	0 (0 %)	0	0
11	0173 - Barasat-II	6 (8 %)	20,248	19,010	0 (0 %)	0	0
12	0174 - Deganga	12 (11 %)	45,121	43,505	0 (0 %)	0	0
13	0175 - Baduria	13 (14 %)	42,489	40,855	1 (1 %)	5,754	5,267
14	0176 - Basirhat-I	6 (10 %)	19,226	18,250	1 (2 %)	7,210	6,737
15	0177 - Basirhat-II	6 (9 %)	20,162	19,409	4 (6 %)	24,298	23,354
16	0178 - Haroa	8 (9 %)	27,735	26,428	1 (1 %)	5,512	5,352
17	0179 - Rajarhat	3 (10 %)	10,351	9,936	0 (0 %)	0	0
18	0180 - Minakhan	6 (8 %)	20,823	19,974	2 (3 %)	12,536	11,842
19	0181 - Sandeshkhali-I	10 (33 %)	34,214	32,988	4 (13 %)	21,756	21,039
20	0182 - Sandeshkhali-II	15 (62 %)	54,996	53,212	3 (12 %)	17,530	16,954
21	0183 - Hasnabad	8 (11 %)	26,345	25,046	1 (1 %)	8,460	8,175
22	0184 - Hingalganj	12 (29 %)	40,849	39,459	1 (2 %)	5,206	5,195
Total :		172 (11 %)	585,455	558,450	25 (2 %)	161,073	154,097

It is observed from the above Table that the total number of inhabited villages in this district is 1,519 spread over 22 C.D. Blocks. Among them Bongaon C.D. Block has the highest number of villages with 149 and Barrackpur-II C.D. Block has the lowest with 15. In this district there are 25 villages with total population of 3,15,170 is found in the highest population range of 10000 and above. The lowest population range of less than 200 population is found in 23 (2 per cent) villages only. The highest number of villages 659 (43 per cent) is in the population range of 2000-4999. The population range 1000-1999 occupies the second position in terms of number of villages with 426 (28 per cent).

Table 3 : New Towns, De-notified, De-classified and Merged town in 2011 Census

(a) New										
(i) Statutory Town										
MDDS e-GOVERNANCE CODE (Census 2011 PLCN)										
ST Code	DT Code	SDT Code	Town Code		Town Name					
19	337	99999	801717		Nabadiganta Industrial Township (ITS)					
(ii) Census Towns										
Census 2001 Code					MDDS e-GOVERNANCE CODE (Census 2011 PLCN)					
ST Code	DT Code	Sub-DT Code	Vill Code	Vill Name	MDDS STC	MDDS DTC	MDDS Sub-DT	MDDS PLCN	MDDS Name of Villages	
19	11	0003	01647700	Chandpara	19	337	02318	322772	Chandpara (CT)	
19	11	0003	01648700	Chhekati	19	337	02318	322773	Chhekati (CT)	
19	11	0003	01646600	Chikanpara	19	337	02318	322776	Chikanpara (CT)	
19	11	0003	01650500	Shimulpur	19	337	02318	322777	Shimulpur (CT)	
19	11	0003	01646400	Bara	19	337	02318	322778	Bara (CT)	
19	11	0004	01653100	Deora	19	337	02319	322844	Deora (CT)	
19	11	0005	01664800	Betpuli	19	337	02320	322903	Betpuli (CT)	
19	11	0005	01659700	Anarbaria	19	337	02320	322904	Anarbaria (CT)	
19	11	0005	01659800	Purbba Narayanpur	19	337	02320	322905	Purbba Narayanpur (CT)	
19	11	0006	01672900	Khorddabamonía	19	337	02321	322984	Khorddabamonía (CT)	
19	11	0006	01672500	Bira	19	337	02321	322985	Bira (CT)	
19	11	0007	01674000	Dhanía	19	337	02322	323066	Dhanía (CT)	
19	11	0008	01681200	Palladaha	19	337	02323	323105	Palladaha (CT)	
19	11	0008	01682300	Palashi	19	337	02323	323106	Palashi (CT)	
19	11	0008	01682100	Nagdaha	19	337	02323	323107	Nagdaha (CT)	
19	11	0008	41106000	Balibhara (OG)	19	337	02323	323109	Balibhara (CT)	
19	11	0008	01682700	Dogachhia	19	337	02323	323110	Dogachhia (CT)	
19	11	0008	01685300	Noapara (P)	19	337	02323	323112	Noapara (P) (CT)	
19	11	0008	01684900	Paltapara	19	337	02323	323114	Paltapara (CT)	
19	11	0009	01685400	Babanpur (P)	19	337	02324	323133	Babanpur (P) (CT)	
19	11	0009	01685700	Mohanpur	19	337	02324	323135	Mohanpur (CT)	
19	11	0009	01685800	Teleni Para	19	337	02324	323136	Teleni Para (CT)	
19	11	0009	01685500	Chak Kanthalia	19	337	02324	323137	Chak Kanthalia (CT)	
19	11	0009	41134000	Bandipur (OG)	19	337	02324	323140	Bandipur (CT)	
19	11	0009	01687000	Bilkanda	19	337	02324	323142	Bilkanda (CT)	
19	11	0009	01687400	Teghari	19	337	02324	323144	Teghari (CT)	
19	11	0010	01688500	Kokapur	19	337	02325	323216	Kokapur (CT)	
19	11	0010	01690800	Shibalaya	19	337	02325	323217	Shibalaya (CT)	
19	11	0010	01690900	Gangapur	19	337	02325	323218	Gangapur (CT)	
19	11	0010	01691000	Chandrapur	19	337	02325	323219	Chandrapur (CT)	
19	11	0010	01693400	Chatta Baria	19	337	02325	323221	Chatta Baria (CT)	
19	11	0010	01693600	Joypul	19	337	02325	323222	Joypul (CT)	
19	11	0010	01691200	Digha	19	337	02325	323223	Digha (CT)	
19	11	0010	01691400	Kulberia	19	337	02325	323224	Kulberia (CT)	
19	11	0010	01691500	Bamangachhi	19	337	02325	323225	Bamangachhi (CT)	
19	11	0010	01690200	Chak Barbaria	19	337	02325	323226	Chak Barbaria (CT)	
19	11	0010	01695100	Koyra	19	337	02325	323227	Koyra (CT)	
19	11	0011	01695900	Deara	19	337	02326	323305	Deara (CT)	
19	11	0012	01710100	Deulia	19	337	02327	323413	Deulia (CT)	
19	11	0013	01714300	Dakshin Chatra	19	337	02328	323510	Dakshin Chatra (CT)	
19	11	0014	01728200	Itinda	19	337	02329	323571	Itinda (CT)	
19	11	0014	01726400	Dandirhat (P)	19	337	02329	323572	Dandirhat (P) (CT)	
19	11	0014	01725800	Uttar Bagundi	19	337	02329	323573	Uttar Bagundi (CT)	
19	11	0015	01735400	Mathurapur	19	337	02330	323642	Mathurapur (CT)	
19	11	0015	01733800	Raghunathpur (P)	19	337	02330	323643	Raghunathpur (P) (CT)	
19	11	0017	01746100	Rekjuani	19	337	02332	323766	Rekjuani (CT)	
19	11	0017	01747200	Bhatenda	19	337	02332	323767	Bhatenda (CT)	
19	11	0017	01747500	Basina	19	337	02332	323768	Basina (CT)	

19	11	0017	01748800	Bishnupur	19	337	02332	323769	Bishnupur (CT)
19	11	0017	01749200	Chandapur Champagachhi	19	337	02332	323770	Chandapur Champagachhi (CT)
19	11	0017	01746800	Jatragachhi	19	337	02332	323771	Jatragachhi (CT)
19	11	0017	01746700	Ghuni	19	337	02332	323772	Ghuni (CT)
19	11	0017	01746600	Sulanghari	19	337	02332	323773	Sulanghari (CT)
19	11	0018	01754900	Minakhan	19	337	02333	323846	Minakhan (CT)
19	11	0018	01755000	Balihati	19	337	02333	323847	Balihati (CT)
19	11	0021	01763300	Sadigachhi	19	337	02336	323976	Sadigachhi (CT)
19	11	0022	01771900	Hingalganj	19	337	02337	324019	Hingalganj (CT)
19	11	0022	01772000	Bankra	19	337	02337	324020	Bankra (CT)

(b) De-notified

- (i) Statutory towns of 2001 Census de-notified and also did not satisfy the criteria to be treated as Census Towns. NIL
- (ii) Statutory towns of 2001 Census de-notified but identified as Census Towns based on demographic and economic criteria. NIL
- (iii) Census Towns of 2001 Census are notified as Statutory Town in 2011 Census. NIL

(c) De-classified

STC 2001	DTC 2001	Sub-DT 2001	PLCN 2001	Name of State, Districts, Sub-Distts. & Villages 2001	MDDS STC	MDDS DTC	MDDS Sub_DT	MDDS PLCN	MDDS Name of Villages
19	11	0008	41108000	Bidyadharpur (OG)	19	337	02323	323091	Bidyadharpur

(d) Wholly merged with other town (s)

NIL

*De-classified means the census towns of 2001 Census which failed to satisfy the demographic and economic criteria.

It is observed from Table 3 that one new Statutory Town viz. Nabadiganta Industrial Township (ITS) has been created in this district in 2011 Census. There are 58 new Census Town have been created in 2011 Census in the district from 56 villages and 2 OG of 2001 Census. It is also observed from the Table that Bidyadharpur OG of 2001 Census has been declassified in the district in 2011 Census. It is also observed from the Table that no town of the district has been wholly merged with other town in the district in 2011 Census.

Table 4 : Sex Ratio of the State and the District, 1901-2011

Census Year	West Bengal			North Twenty Four Parganas #		
	Total	Rural	Urban	Total	Rural	Urban
1	2	3	4	5	6	7
1901	945	994	650	918	982	718
1911	925	982	614	881	1000	611
1921	905	971	591	855	1010	556
1931	890	961	578	849	1029	545
1941	852	945	559	826	1010	560
1951	865	939	660	846	924	666
1961	878	943	701	866	932	737
1971	891	942	751	882	935	793
1981	911	947	819	891	946	841
1991	917	940	858	907	938	879
2001	934	950	893	926	942	912
2011	950	953	944	955	947	961

Note : Sex Ratio has been defined here as the number of female per 1000 male

The figures for North & South Twenty Four Parganas from 1901 to 1971 are common as both the districts were under the undivided Twenty Four Parganas districts till 1971. The district has been bifurcated between North Twenty Four Parganas and South Twenty Four Parganas on 1st March 1986 and separate Census has been conducted subsequent to 1991. The figures shown for 1981 are re-casted.

It is observed from the above Table that during 1901-2011, North Twenty Four Parganas district had always the lesser sex ratio than that of State except the last Census 2011. For urban areas reverse trend has been observed during the period of 1941-2011. The sex ratio of the State has followed a decreasing trend up to Census 1941 and from 1951 to 2011 Census an increasing trend has been observed. The district followed a same trend compare to that of State. The urban sex ratio of the district always maintains an increasing trend from 1941 to 2011.

Table 5 : Sex Ratio by Sub-district, 2011

Sl. No.	Name of the Sub-district	Sex Ratio		
		Total	Rural	Urban
1	2	3	4	5
1	02316 - Bagda	940	940	0
2	02317 - Bongaon	939	939	0
3	02318 - Gaighata	952	945	979
4	02319 - Swarupnagar	947	947	933
5	02320 - Habra-I	941	936	959
6	02321 - Habra-II	951	948	962
7	02322 - Amdanga	944	943	957
8	02323 - Barrackpur-I	954	950	958
9	02324 - Barrackpur-II	952	943	954
10	02325 - Barasat-I	952	942	968
11	02326 - Barasat-II	927	923	993
12	02327 - Deganga	957	957	957
13	02328 - Baduria	959	959	968
14	02329 - Basirhat-I	956	957	955
15	02330 - Basirhat-II	954	954	950
16	02331 - Haroa	930	930	0
17	02332 - Rajarhat	945	943	947
18	02333 - Minakhan	955	956	929
19	02334 - Sandeshkhali-I	960	960	0
20	02335 - Sandeshkhali-II	965	965	0
21	02336 - Hasnabad	954	955	938
22	02337 - Hingalganj	963	959	1004
23	99999 - Area not under any Sub-district	961	0	961
District : North Twenty Four Parganas – 337		955	947	961

Table 5 represents the sex ratio of 22 C.D. Blocks and all Statutory Towns (Area not under any Sub-district) of North Twenty Four Parganas district by residence. The highest sex ratio is observed in Sandeshkhali-II C.D. Block with 965 and the Barasat-II C.D. Block has recorded the lowest with 927. In rural frame, also Barasat-II C.D. Block has the lowest sex ratio with 923 and Sandeshkhali-II C.D. Block has the highest with 965. In this district 17 C.D. Blocks have urban population of which Hingalganj C.D. Block (1,004) has the highest sex ratio. It is also observed from the Table that the sex ratio of Statutory Towns of the district is 961 which is higher than that of district average.

Table 6 : Sex Ratio by C.D. Blocks (Rural), 2011

Sl. No.	Name of the C.D. Block	Sex Ratio
1	2	3
1	0163 - Bagda	940
2	0164 - Bongaon	939
3	0165 - Gaighata	945
4	0166 - Swarupnagar	947
5	0167 - Habra-I	936
6	0168 - Habra-II	948
7	0169 - Amdanga	943
8	0170 - Barrackpur-I	950
9	0171 - Barrackpur-II	943
10	0172 - Barasat-I	942
11	0173 - Barasat-II	923
12	0174 - Deganga	957
13	0175 - Baduria	959
14	0176 - Basirhat-I	957
15	0177 - Basirhat-II	954
16	0178 - Haroa	930
17	0179 - Rajarhat	943
18	0180 - Minakhan	956
19	0181 - Sandeshkhali-I	960
20	0182 - Sandeshkhali-II	965
21	0183 - Hasnabad	955
22	0184 - Hingalganj	959
Total :		947

Table 6 represents the rural sex ratio of North Twenty Four Parganas district at rural i.e. C.D. Block level. Out of 22 C.D. Blocks, 12 C.D. Blocks have greater or equal sex ratio than that of district rural of 947 and rest has sex ratio lower than the district rural sex ratio. Sandeshkhali-II C.D. Block has the highest sex ratio with 965, whereas Barasat-II C.D. Block has the lowest with 923.

Table 7 : Sex Ratio of Rural Population by Ranges, 2011

Range of Sex Ratio for villages	Number of Inhabited villages	Percentage of villages in each range	Population 2011	Percentage distribution of population
1	2	3	4	5
Less than 700	3	0.20	4549	0.11
700 - 749	2	0.13	2131	0.05
750 - 799	3	0.20	3670	0.09
800 - 849	14	0.92	18187	0.43
850 - 899	154	10.14	255058	5.96
900 - 949	639	42.07	1891646	44.22
950 - 999	578	38.05	1884867	44.06
1000 - 1099	120	7.90	214899	5.02
1100+	6	0.39	2612	0.06
District : North Twenty Four Parganas (337)	1519	100.00	4277619	100.00

Sex Ratio District (Rural) : 947

It is observed from the above Table that the highest number of villages of North Twenty Four Parganas district with 639 falls in the sex ratio ranges of 900-949. There are only 3 numbers of villages in the district in the sex ratio ranges of less than 700 whereas 578 villages have sex ratio in the range of 950-999 and 120 number of villages have a sex ratio of 1000-1099. The highest percentage of population (44.22) are in the sex ratio range of 900-949 followed by 44.06 per cent of population in the sex ratio range of 950-999 and the lowest (0.05) is in the sex ratio range of 700-749. A total of 5.08 per cent of population of the district have the sex ratio of more than 1000.

Table 8 : Sex Ratio of Towns, 2011

Sl. No.	Name of Town	Urban status of Town	Sex Ratio
1	2	3	4
1	322772 - Chandpara (CT)	(CT)	946
2	322773 - Chhekati (CT)	(CT)	939
3	322774 - Sonatikiri (CT)	(CT)	977
4	322775 - Dhakuria (CT)	(CT)	1011
5	322776 - Chikanpara (CT)	(CT)	1005
6	322777 - Shimulpur (CT)	(CT)	980
7	322778 - Bara (CT)	(CT)	957
8	322844 - Deora (CT)	(CT)	933
9	322900 - Nokpul (CT)	(CT)	920
10	322901 - Maslandapur (CT)	(CT)	955
11	322902 - Sadpur (CT)	(CT)	970
12	322903 - Betpuli (CT)	(CT)	969
13	322904 - Anarbaria (CT)	(CT)	983
14	322905 - Purbba Narayanpur (CT)	(CT)	964
15	322982 - Guma (CT)	(CT)	975
16	322983 - Bara Bamonnia (CT)	(CT)	953
17	322984 - Khorddabamonnia (CT)	(CT)	944
18	322985 - Bira (CT)	(CT)	963
19	323066 - Dhania (CT)	(CT)	957
20	323105 - Palladaha (CT)	(CT)	964
21	323106 - Palashi (CT)	(CT)	950
22	323107 - Nagdaha (CT)	(CT)	966
23	323108 - Jetia (CT)	(CT)	956
24	323109 - Balibhara (CT)	(CT)	947
25	323110 - Dogachhia (CT)	(CT)	929
26	323111 - Garshyamnagar (CT)	(CT)	982
27	323112 - Noapara (P) (CT)	(CT)	959
28	323113 - Kaugachhi (CT)	(CT)	974
29	323114 - Pallapara (CT)	(CT)	946
30	323115 - Ichhapur Defence Estate (CT)	(CT)	933
31	323133 - Babanpur (P) (CT)	(CT)	963
32	323134 - Jafarpur (CT)	(CT)	960
33	323135 - Mohanpur (CT)	(CT)	958
34	323136 - Teleni Para (CT)	(CT)	949

35	323137 - Chak Kanthalia (CT)	(CT)	947
36	323138 - Ruiya (CT)	(CT)	930
37	323139 - Patulia (CT)	(CT)	968
38	323140 - Bandipur (CT)	(CT)	938
39	323141 - Talbandha (CT)	(CT)	971
40	323142 - Bilkanda (CT)	(CT)	927
41	323143 - Muragachha (CT)	(CT)	960
42	323144 - Teghari (CT)	(CT)	964
43	323145 - Chandpur (CT)	(CT)	954
44	323216 - Kokapur (CT)	(CT)	945
45	323217 - Shibalaya (CT)	(CT)	941
46	323218 - Gangapur (CT)	(CT)	962
47	323219 - Chandrapur (CT)	(CT)	961
48	323220 - Nebadhai Duttapur (CT)	(CT)	981
49	323221 - Chatta Baria (CT)	(CT)	956
50	323222 - Joypul (CT)	(CT)	947
51	323223 - Digha (CT)	(CT)	960
52	323224 - Kulberia (CT)	(CT)	974
53	323225 - Bamangachhi (CT)	(CT)	968
54	323226 - Chak Barbaria (CT)	(CT)	980
55	323227 - Koyra (CT)	(CT)	1006
56	323305 - Deara (CT)	(CT)	993
57	323413 - Deulia (CT)	(CT)	957
58	323510 - Dakshin Chatra (CT)	(CT)	968
59	323571 - Itinda (CT)	(CT)	943
60	323572 - Dandirhat (P) (CT)	(CT)	966
61	323573 - Uttar Bagundi (CT)	(CT)	962
62	323641 - Dhanyakuria (CT)	(CT)	950
63	323642 - Mathurapur (CT)	(CT)	958
64	323643 - Raghunathpur (P) (CT)	(CT)	939
65	323765 - Raigachhi (CT)	(CT)	965
66	323766 - Rekjuani (CT)	(CT)	967
67	323767 - Bhatenda (CT)	(CT)	965
68	323768 - Basina (CT)	(CT)	953
69	323769 - Bishnupur (CT)	(CT)	956
70	323770 - Chandapur Champagachhi (CT)	(CT)	973
71	323771 - Jatragachhi (CT)	(CT)	937
72	323772 - Ghuni (CT)	(CT)	922
73	323773 - Sulanggari (CT)	(CT)	934
74	323846 - Minakhan (CT)	(CT)	934
75	323847 - Balihati (CT)	(CT)	924
76	323976 - Sadigachhi (CT)	(CT)	938
77	324019 - Hingalganj (CT)	(CT)	981
78	324020 - Bankra (CT)	(CT)	1032
79	801691 - Bongaon (M)	(M)	966
80	801692 - Halisahar (M)	(M)	908
81	801693 - Kanchrapara (M + OG)	(M + OG)	980
82	801694 - Naihati (M)	(M)	984
83	801695 - Bhatpara (M + OG)	(M + OG)	887
84	801696 - Gobardanga (M)	(M)	971
85	801697 - Habra (M)	(M)	974
86	801698 - Ashokenagar Kalyangarh (M)	(M)	986
87	801699 - Garulia (M)	(M)	904
88	801700 - North Barrackpore (M)	(M)	984
89	801701 - Barrackpur Cantonment (CB)	(CB)	959
90	801702 - Barrackpore (M)	(M)	950
91	801703 - Titagarh (M)	(M)	858
92	801704 - Khardah (M)	(M)	977
93	801705 - Panihati (M)	(M)	992
94	801706 - Baduria (M)	(M)	959
95	801707 - Barasat (M)	(M)	977
96	801708 - Madhyamgram (M)	(M)	984
97	801709 - New Barrackpore (M)	(M)	1010
98	801710 - North DumDum (M)	(M)	973
99	801711 - Kamarhati (M)	(M)	939
100	801712 - Baranagar (M)	(M)	943
101	801713 - Dum Dum (M)	(M)	960
102	801714 - South DumDum (M)	(M)	995
103	801715 - Rajarhat Gopalpur (M)	(M)	976
104	801716 - Bidhannagar (M)	(M)	977
105	801717 - Nabadiganta Industrial Township (ITS)	(ITS)	682
106	801718 - Basirhat (M)	(M)	981
107	801719 - Taki (M)	(M)	956
Sex Ratio (Urban) district :			961

The above Table shows the sex ratio of the urban areas of the district. It can be seen from the above Table that Bankra (CT) has the highest sex ratio with 1,032 which is much higher than the district urban sex ratio of 961 whereas the lowest sex ratio is observed in Nabadiganta Industrial Township (ITS) with 682. There are 5 urban units in the district viz. Dhakuria (CT) with 1,011, Chikanpara (CT) with 1,005, Koyra (CT) with 1,006, Bankra (CT) with 1,032 and New Barrackpur Municipality with 1,010 which have sex ratio more than 1,000.

Table 9 : Sex Ratio of population in the Age Group 0-6 for Sub-district, 2011

Sl. No.	Name of Sub-district	Total/ Rural/ Urban	Total population in 0-6 age group			Sex Ratio for 0-6 age group
			Persons	Males	Females	
1	2	3	4	5	6	7
1	02316 - Bagda	Total	24801	12589	12212	970
		Rural	24801	12589	12212	970
		Urban	0	0	0	0
2	02317 - Bongaon	Total	37209	18962	18247	962
		Rural	37209	18962	18247	962
		Urban	0	0	0	0
3	02318 - Gaighata	Total	29228	14796	14432	975
		Rural	23793	12108	11685	965
		Urban	5435	2688	2747	1022
4	02319 - Swarupnagar	Total	25896	13257	12639	953
		Rural	25600	13091	12509	956
		Urban	296	166	130	783
5	02320 - Habra-I	Total	22325	11491	10834	943
		Rural	17952	9238	8714	943
		Urban	4373	2253	2120	941
6	02321 - Habra-II	Total	19756	10078	9678	960
		Rural	16040	8175	7865	962
		Urban	3716	1903	1813	953
7	02322 - Amdanga	Total	22689	11517	11172	970
		Rural	22076	11212	10864	969
		Urban	613	305	308	1010
8	02323 - Barrackpur-I	Total	16875	8638	8237	954
		Rural	9392	4793	4599	960
		Urban	7483	3845	3638	946
9	02324 - Barrackpur-II	Total	20953	10747	10206	950
		Rural	5522	2812	2710	964
		Urban	15431	7935	7496	945
10	02325 - Barasat-I	Total	31333	16157	15176	939
		Rural	20105	10366	9739	940
		Urban	11228	5791	5437	939
11	02326 - Barasat-II	Total	26305	13445	12860	956
		Rural	24589	12595	11994	952
		Urban	1716	850	866	1019
12	02327 - Deganga	Total	39415	20036	19379	967
		Rural	38520	19562	18958	969
		Urban	895	474	421	888
13	02328 - Baduria	Total	31920	16276	15644	961
		Rural	31329	15987	15342	960
		Urban	591	289	302	1045
14	02329 - Basirhat-I	Total	21094	10803	10291	953
		Rural	18571	9510	9061	953
		Urban	2523	1293	1230	951
15	02330 - Basirhat-II	Total	27291	13893	13398	964
		Rural	25668	13034	12634	969
		Urban	1623	859	764	889
16	02331 - Haroa	Total	27504	14126	13378	947
		Rural	27504	14126	13378	947
		Urban	0	0	0	0
17	02332 - Rajarhat	Total	22003	11369	10634	935
		Rural	10383	5421	4962	915
		Urban	11620	5948	5672	954

18	02333 - Minakhan	Total	27645	14097	13548	961
		Rural	26705	13618	13087	961
		Urban	940	479	461	962
19	02334 - Sandeshkhali-I	Total	22394	11568	10826	936
		Rural	22394	11568	10826	936
		Urban	0	0	0	0
20	02335 - Sandeshkhali-II	Total	21732	10880	10852	997
		Rural	21732	10880	10852	997
		Urban	0	0	0	0
21	02336 - Hasnabad	Total	25007	12722	12285	966
		Rural	24392	12402	11990	967
		Urban	615	320	295	922
22	02337 - Hingalganj	Total	18880	9567	9313	973
		Rural	17141	8682	8459	974
		Urban	1739	885	854	965
23	99999 - Area not under any Sub-district	Total	395718	202810	192908	951
		Rural	0	0	0	0
		Urban	395718	202810	192908	951
		Total	957973	489824	468149	956
District : North Twenty Four Parganas – 337		Rural	491418	250731	240687	960
		Urban	466555	239093	227462	951

Table 9 shows that total 0-6 age group population of the district is 9,57,973 of which 4,91,418 belongs to rural area and 4,66,555 are from urban. The sex ratio of 0-6 age group population of the district is 956, for rural and urban it is 960 and 951 respectively. Among the C.D. Blocks, Bagda C.D. Block (970), Bongaon C.D. Block (962), Gaighata C.D. Block (975), Habra-II C.D. Block (960), Amdanga C.D. Block (970), Deganga C.D. Block (967), Baduria C.D. Block (961), Basirhat-II C.D. Block (964), Minakhan C.D. Block (961), Sandeshkhali-II C.D. Block (997), Hasnabad C.D. Block (966) and Hingalganj C.D. Block (973) have the higher sex ratio than that district average. The highest sex ratio among all C.D. Blocks is found in Sandeshkhali-II C.D. Block with 997 and for the same lowest is recorded in Rajarhat C.D. Block (935). The urban child sex ratio of Gaighata C.D. Block (1,022), Amdanga C.D. Block (1,010), Barasat-II C.D. Block (1,019) and Baduria C.D. Block (1,045) has the sex ratio of more than 1,000. The 0-6 age group population of all the Statutory Towns i.e. area not under any Sub-district of the district is 3,95,718 and the sex ratio for the same is 951.

Table 10 : Sex Ratio of population in the Age Group 0-6 for C.D. Blocks (Rural), 2011

Sl. No.	Name of C.D. Block	Total population in 0-6 age group			Sex Ratio for 0-6 age group
		Persons	Males	Females	
1	0163 - Bagda	24801	12589	12212	970
2	0164 - Bongaon	37209	18962	18247	962
3	0165 - Gaighata	23793	12108	11685	965
4	0166 - Swarnapnagar	25600	13091	12509	956
5	0167 - Habra-I	17952	9238	8714	943
6	0168 - Habra-II	16040	8175	7865	962
7	0169 - Amdanga	22076	11212	10864	969
8	0170 - Barrackpur-I	9392	4793	4599	960
9	0171 - Barrackpur-II	5522	2812	2710	964
10	0172 - Barasat-I	20105	10366	9739	940
11	0173 - Barasat-II	24589	12595	11994	952
12	0174 - Deganga	38520	19562	18958	969
13	0175 - Baduria	31329	15987	15342	960
14	0176 - Basirhat-I	18571	9510	9061	953
15	0177 - Basirhat-II	25668	13034	12634	969
16	0178 - Haroa	27504	14126	13378	947
17	0179 - Rajarhat	10383	5421	4962	915
18	0180 - Minakhan	26705	13618	13087	961
19	0181 - Sandeshkhali-I	22394	11568	10826	936
20	0182 - Sandeshkhali-II	21732	10880	10852	997
21	0183 - Hasnabad	24392	12402	11990	967
22	0184 - Hingalganj	17141	8682	8459	974
Total :		491418	250731	240687	960

Table 10 represents the sex ratio and population in the age group 0-6 years for rural areas under C.D. Blocks. The total population of 0-6 age group of all the C.D. Blocks of this district is 4,91,418 of which 2,50,731 are male and 2,40,687 are female. For all the C.D. Blocks, Deganga C.D. Block has the highest number of 0-6 population with 38,520 followed by Bongaon C.D. Block with 37,209 and Baduria C.D. Block with 31,329. The lowest population in the age group 0-6 is recorded in Barrackpur-II C.D. Block with 5,522. The sex ratio in the age group of 0-6 population in this district in rural areas is 960. It is observed from the Table that more than 50 per cent (12 in number) of C.D. Blocks of the district have higher or equal sex ratio than that of district total. The highest sex ratio is recorded in Sandeshkhali-II C.D. Block with 997, whereas lowest is in Rajarhat C.D. Block with 915.

Table 11 : Sex Ratio of Rural population in the Age Group 0-6 by Ranges, 2011

Range of Sex Ratio for Villages	Number of Inhabited Villages	Percentage distribution of Villages	Population 2011	Percentage distribution of population
1	2	3	4	5
Less than 700	42	2.76	3277	0.67
700 - 749	40	2.63	7083	1.44
750 - 799	64	4.21	14000	2.85
800 - 849	133	8.76	39344	8.01
850 - 899	197	12.97	66668	13.57
900 - 949	228	15.01	95389	19.41
950 - 999	213	14.02	91927	18.71
1000 - 1099	350	23.04	121629	24.75
1100+	252	16.59	52101	10.60
District : North Twenty Four Parganas (337)	1519	100.00	491418	100.00

Table 11 shows the distribution of sex ratio of rural population in the age group 0-6 by ranges of sex ratio of North Twenty Four Parganas district. It is evident from the above Table that maximum number of villages (350) is in the sex ratio range of 1000-1099 with highest percentage of population (24.75) and the second highest number of villages (252) is in the highest ranges of sex ratio of more than 1100+ with 10.60 per cent of population. The lowest range of sex ratio i.e. less than 700 are only in 42 number of villages with lowest percentage of population (0.67). Only 40 numbers of villages with 1.44 per cent of population are in the sex ratio range of 700-749.

Table 12 : Sex Ratio of population in the Age Group 0-6 of Towns, 2011

Sl. No.	Name of Town	Urban status of Town	Total population in 0-6 age group			Sex Ratio for 0-6 age group
			Persons	Males	Females	
1	2	3	4	5	6	7
1	322772 - Chandpara (CT)	(CT)	604	302	302	1000
2	322773 - Chhekati (CT)	(CT)	390	197	193	980
3	322774 - Sonatikiri (CT)	(CT)	531	258	273	1058
4	322775 - Dhakuria (CT)	(CT)	836	417	419	1005
5	322776 - Chikanpara (CT)	(CT)	760	380	380	1000
6	322777 - Shimulpur (CT)	(CT)	1868	916	952	1039
7	322778 - Bara (CT)	(CT)	446	218	228	1046
8	322844 - Deora (CT)	(CT)	296	166	130	783
9	322900 - Nokpul (CT)	(CT)	671	341	330	968
10	322901 - Maslandapur (CT)	(CT)	879	465	414	890
11	322902 - Sadpur (CT)	(CT)	641	342	299	874
12	322903 - Betpuli (CT)	(CT)	833	413	420	1017
13	322904 - Anarbaria (CT)	(CT)	582	297	285	960
14	322905 - Purbba Narayanpur (CT)	(CT)	767	395	372	942
15	322982 - Guma (CT)	(CT)	1190	593	597	1007
16	322983 - Bara Bamonnia (CT)	(CT)	675	343	332	968
17	322984 - Khorddabamonnia (CT)	(CT)	756	394	362	919
18	322985 - Bira (CT)	(CT)	1095	573	522	911
19	323066 - Dhanian (CT)	(CT)	613	305	308	1010
20	323105 - Palladaha (CT)	(CT)	472	246	226	919

21	323106 - Palashi (CT)	(CT)	537	290	247	852
22	323107 - Nagdaha (CT)	(CT)	737	364	373	1025
23	323108 - Jetia (CT)	(CT)	415	223	192	861
24	323109 - Balibhara (CT)	(CT)	785	409	376	919
25	323110 - Dogachhia (CT)	(CT)	487	262	225	859
26	323111 - Garshyamnagar (CT)	(CT)	558	283	275	972
27	323112 - Noapara (P) (CT)	(CT)	1013	518	495	956
28	323113 - Kaugachhi (CT)	(CT)	1379	681	698	1025
29	323114 - Paltapara (CT)	(CT)	614	321	293	913
30	323115 - Ichhapur Defence Estate (CT)	(CT)	486	248	238	960
31	323133 - Babanpur (P) (CT)	(CT)	877	434	443	1021
32	323134 - Jafarpur (CT)	(CT)	1361	682	679	996
33	323135 - Mohanpur (CT)	(CT)	699	358	341	953
34	323136 - Teleni Para (CT)	(CT)	1714	859	855	995
35	323137 - Chak Kanthalia (CT)	(CT)	1023	539	484	898
36	323138 - Ruiya (CT)	(CT)	1963	1050	913	870
37	323139 - Patulia (CT)	(CT)	1481	740	741	1001
38	323140 - Bandipur (CT)	(CT)	905	464	441	950
39	323141 - Talbandha (CT)	(CT)	1725	875	850	971
40	323142 - Bilkanda (CT)	(CT)	514	286	228	797
41	323143 - Muragachha (CT)	(CT)	1242	644	598	929
42	323144 - Teghari (CT)	(CT)	827	433	394	910
43	323145 - Chandpur (CT)	(CT)	1100	571	529	926
44	323216 - Kokapur (CT)	(CT)	612	307	305	993
45	323217 - Shibalaya (CT)	(CT)	472	248	224	903
46	323218 - Gangapur (CT)	(CT)	510	259	251	969
47	323219 - Chandrapur (CT)	(CT)	349	185	164	886
48	323220 - Nebadhahi Duttapukur (CT)	(CT)	1938	1021	917	898
49	323221 - Chatta Baria (CT)	(CT)	1343	692	651	941
50	323222 - Joypul (CT)	(CT)	1837	951	886	932
51	323223 - Digha (CT)	(CT)	879	461	418	907
52	323224 - Kulberia (CT)	(CT)	579	302	277	917
53	323225 - Bamangachhi (CT)	(CT)	557	279	278	996
54	323226 - Chak Barbaria (CT)	(CT)	787	397	390	982
55	323227 - Koyra (CT)	(CT)	1365	689	676	981
56	323305 - Deara (CT)	(CT)	1716	850	866	1019
57	323413 - Deulia (CT)	(CT)	895	474	421	888
58	323510 - Dakshin Chatra (CT)	(CT)	591	289	302	1045
59	323571 - Itinda (CT)	(CT)	1130	576	554	962
60	323572 - Dandirhat (P) (CT)	(CT)	704	373	331	887
61	323573 - Uttar Bagundi (CT)	(CT)	689	344	345	1003
62	323641 - Dhanyakuria (CT)	(CT)	415	226	189	836
63	323642 - Mathurapur (CT)	(CT)	685	350	335	957
64	323643 - Raghunathpur (P) (CT)	(CT)	523	283	240	848
65	323765 - Raigachhi (CT)	(CT)	1045	547	498	910
66	323766 - Rejuani (CT)	(CT)	1717	871	846	971
67	323767 - Bhatenda (CT)	(CT)	542	267	275	1030
68	323768 - Basina (CT)	(CT)	685	363	322	887
69	323769 - Bishnupur (CT)	(CT)	1549	788	761	966
70	323770 - Chandapur Champagachhi (CT)	(CT)	844	427	417	977
71	323771 - Jatragachhi (CT)	(CT)	812	425	387	911
72	323772 - Ghuni (CT)	(CT)	3017	1528	1489	974
73	323773 - Sulangari (CT)	(CT)	1409	732	677	925
74	323846 - Minakhan (CT)	(CT)	436	225	211	938
75	323847 - Balihati (CT)	(CT)	504	254	250	984
76	323976 - Sadigachhi (CT)	(CT)	615	320	295	922
77	324019 - Hingalganj (CT)	(CT)	812	410	402	980
78	324020 - Bankra (CT)	(CT)	927	475	452	952
79	801691 - Bongaon (M)	(M)	8863	4561	4302	943
80	801692 - Halisahar (M)	(M)	11138	5810	5328	917
81	801693 - Kanchrapara (M+OG)	(M + OG)	9947	5153	4794	930
82	801694 - Naihati (M)	(M)	19761	10031	9730	970
83	801695 - Bhatpara (M+OG)	(M + OG)	35514	18411	17103	929
84	801696 - Gobardanga (M)	(M)	3481	1800	1681	934
85	801697 - Habra (M)	(M)	11696	6005	5691	948
86	801698 - Ashokenagar Kalyangarh (M)	(M)	9091	4611	4480	972
87	801699 - Garulia (M)	(M)	7247	3778	3469	918
88	801700 - North Barrackpore (M)	(M)	8710	4548	4162	915
89	801701 - Barrackpur Cantonment (CB)	(CB)	1447	714	733	1027
90	801702 - Barrackpore (M)	(M)	11786	6086	5700	937
91	801703 - Titagarh (M)	(M)	11510	6067	5443	897
92	801704 - Khardah (M)	(M)	7332	3771	3561	944
93	801705 - Panihati (M)	(M)	26215	13329	12886	967
94	801706 - Baduria (M)	(M)	5185	2642	2543	963

95	801707 - Barasat (M)	(M)	22605	11514	11091	963
96	801708 - Madhyamgram (M)	(M)	16351	8255	8096	981
97	801709 - New Barrackpore (M)	(M)	5157	2640	2517	953
98	801710 - North Dum Dum (M)	(M)	18411	9415	8996	955
99	801711 - Kamarhati (M)	(M)	25350	13078	12272	938
100	801712 - Baranagar (M)	(M)	16825	8649	8176	945
101	801713 - Dum Dum (M)	(M)	8259	4186	4073	973
102	801714 - South Dum Dum (M)	(M)	28703	14599	14104	966
103	801715 - Rajarhat Gopalpur (M)	(M)	36015	18391	17624	958
104	801716 - Bidhannagar (M)	(M)	14399	7235	7164	990
105	801717 - Nabadiganta Industrial Township (ITS)	(ITS)	105	62	43	694
106	801718 - Basirhat (M)	(M)	11196	5720	5476	957
107	801719 - Taki (M)	(M)	3419	1749	1670	955
District (Urban) : North Twenty Four Parganas – 337			466555	239093	227462	951

Table 12 represents sex ratio of the population in the age group 0-6 of all the towns of North Twenty Four Parganas district. The total population in this age group of all the towns in this district is 4,66,555 of which 2,39,093 are males and 2,27,462 are females. Rajarhat Gopalpur Municipality has the highest number of population in the age group of 0-6 years with 36,015 and Nabadiganta Industrial Township (ITS) has the lowest number of population in this age group with 105 only. The district urban sex ratio in the age group of 0-6 is 951. It is observed from the Table that 57 urban units in the district have higher sex ratio than that of district one. The highest sex ratio is observed in Sonatikiri (CT) with sex ratio 1,058 followed by Bara (CT) with 1,046 and Dakshin Chatra (CT) with 1,045. The lowest sex ratio is observed in Nabadiganta Industrial Township (ITS) with 694.

Table 13 : Number and percentage of Scheduled Castes and Scheduled Tribes population in Sub-districts, 2011

Sl. No.	Name of Sub-district	Total/Rural/Urban	Total population	Total Scheduled Castes population	Total Scheduled Tribes population	Percentage of Scheduled Castes population to Total population	Percentage of Scheduled Tribes population to Total population
1	2	3	4	5	6	7	8
1	02316 – Bagda	Total	242974	133170	12960	54.81	5.33
		Rural	242974	133170	12960	54.81	5.33
		Urban	0	0	0	0.00	0.00
2	02317 – Bongaon	Total	380903	177503	13765	46.60	3.61
		Rural	380903	177503	13765	46.60	3.61
		Urban	0	0	0	0.00	0.00
3	02318 – Gaighata	Total	330287	162281	5797	49.13	1.76
		Rural	265526	122916	5517	46.29	2.08
		Urban	64761	39365	280	60.79	0.43
4	02319 – Swarupnagar	Total	256075	79534	648	31.06	0.25
		Rural	251715	78012	530	30.99	0.21
		Urban	4360	1522	118	34.91	2.71
5	02320 – Habra-I	Total	225200	77965	6376	34.62	2.83
		Rural	175651	59028	5520	33.61	3.14
		Urban	49549	18937	856	38.22	1.73
6	02321 – Habra-II	Total	176490	31665	4075	17.94	2.31
		Rural	140675	23239	3684	16.52	2.62
		Urban	35815	8426	391	23.53	1.09
7	02322 – Amdanga	Total	191673	34810	2876	18.16	1.50
		Rural	185014	33175	2611	17.93	1.41
		Urban	6659	1635	265	24.55	3.98
8	02323 – Barrackpur-I	Total	182845	53764	7214	29.40	3.95
		Rural	94278	31852	3534	33.79	3.75
		Urban	88567	21912	3680	24.74	4.16
9	02324 – Barrackpur-II	Total	217171	53987	4906	24.86	2.26
		Rural	51874	8687	1407	16.75	2.71
		Urban	165297	45300	3499	27.41	2.12
10	02325 – Barasat-I	Total	294628	47026	2546	15.96	0.86
		Rural	175226	18450	1798	10.53	1.03
		Urban	119402	28576	748	23.93	0.63
11	02326 – Barasat-II	Total	200918	21029	2556	10.47	1.27
		Rural	188924	20405	2547	10.80	1.35
		Urban	11994	624	9	5.20	0.08
12	02327 – Deganga	Total	319213	39027	2560	12.23	0.80
		Rural	309550	37835	2414	12.22	0.78
		Urban	9663	1192	146	12.34	1.51

13	02328 – Baduria	Total	285319	46811	2423	16.41	0.85
		Rural	278044	44272	2281	15.92	0.82
		Urban	7275	2539	142	34.90	1.95
14	02329 – Basirhat-I	Total	171613	22070	1268	12.86	0.74
		Rural	150520	18620	1225	12.37	0.81
		Urban	21093	3450	43	16.36	0.20
15	02330 – Basirhat-II	Total	226130	19794	5687	8.75	2.51
		Rural	208840	16375	5664	7.84	2.71
		Urban	17290	3419	23	19.77	0.13
16	02331 – Haroa	Total	214401	50636	12728	23.62	5.94
		Rural	214401	50636	12728	23.62	5.94
		Urban	0	0	0	0.00	0.00
17	02332 – Rajarhat	Total	189893	66551	1174	35.05	0.62
		Rural	89607	35898	356	40.06	0.40
		Urban	100286	30653	818	30.57	0.82
18	02333 – Minakhan	Total	199084	60578	18564	30.43	9.32
		Rural	191973	57014	18019	29.70	9.39
		Urban	7111	3564	545	50.12	7.66
19	02334 – Sandeshkhali-I	Total	164465	50812	42674	30.90	25.95
		Rural	164465	50812	42674	30.90	25.95
		Urban	0	0	0	0.00	0.00
20	02335 – Sandeshkhali-II	Total	160976	72300	37695	44.91	23.42
		Rural	160976	72300	37695	44.91	23.42
		Urban	0	0	0	0.00	0.00
21	02336 – Hasnabad	Total	203262	51295	7492	25.24	3.69
		Rural	197014	50694	7487	25.73	3.80
		Urban	6248	601	5	9.62	0.08
22	02337 – Hingalganj	Total	174545	115227	12743	66.02	7.30
		Rural	159469	111806	12504	70.11	7.84
		Urban	15076	3421	239	22.69	1.59
23	99999 – Area not under any Sub-district	Total	5001716	701249	55870	14.02	1.12
		Rural	0	0	0	0.00	0.00
		Urban	5001716	701249	55870	14.02	1.12
North Twenty Four Parganas – 337		Total	10009781	2169084	264597	21.67	2.64
		Rural	4277619	1252699	196920	29.28	4.60
		Urban	5732162	916385	67677	15.99	1.18

It is observed from the above Table that in 2011 Census, out of total population of 1,00,09,781 of the district, 21,69,084 with 21.67 per cent population are belong to Scheduled Castes and 2.64 per cent with 2,64,597 population are Scheduled Tribes. At the C.D. Block level the highest percentage (66.02) of Scheduled Castes population are found in Hingalganj C.D. Block with 1,15,227 individuals and the lowest frequency (8.75) is recorded in Basirhat-II C.D. Block with 19,794 persons. In case of Scheduled Tribes, the highest percentage (25.95) of population is observed in Sandeshkhali-I C.D. Block with 42,674 persons while the lowest percentage (0.25) is found in Swarupnagar C.D. Block with 648 individuals. Out of total population of 50,01,716 of all Statutory Towns (area not under any Sub-district) of the district, 7,01,249 (14.02 per cent) are belong to Scheduled Castes and 55,870 (1.12 per cent) are from Scheduled Tribes.

Table 14 : Number and percentage of Scheduled Castes and Scheduled Tribes (Rural) population in C.D. Blocks, 2011

Sl. No.	Name of C.D. Block	Total population	Total Scheduled Castes population	Total Scheduled Tribes population	Percentage of Scheduled Castes population to Total Population	Percentage of Scheduled Tribes population to Total Population
1	2	3	4	5	6	7
1	0163 - Bagda	242974	133170	12960	54.81	5.33
2	0164 - Bongaon	380903	177503	13765	46.60	3.61
3	0165 - Gaighata	265526	122916	5517	46.29	2.08
4	0166 - Swarupnagar	251715	78012	530	30.99	0.21
5	0167 - Habra-I	175651	59028	5520	33.61	3.14
6	0168 - Habra-II	140675	23239	3684	16.52	2.62
7	0169 - Amdanga	185014	33175	2611	17.93	1.41
8	0170 - Barrackpur-I	94278	31852	3534	33.79	3.75
9	0171 - Barrackpur-II	51874	8687	1407	16.75	2.71
10	0172 - Barasat-I	175226	18450	1798	10.53	1.03
11	0173 - Barasat-II	188924	20405	2547	10.80	1.35
12	0174 - Deganga	309550	37835	2414	12.22	0.78
13	0175 - Baduria	278044	44272	2281	15.92	0.82

14	0176 - Basirhat-I	150520	18620	1225	12.37	0.81
15	0177 - Basirhat-II	208840	16375	5664	7.84	2.71
16	0178 - Haroa	214401	50636	12728	23.62	5.94
17	0179 - Rajarhat	89607	35898	356	40.06	0.40
18	0180 - Minakhan	191973	57014	18019	29.70	9.39
19	0181 - Sandeshkhali-I	164465	50812	42674	30.90	25.95
20	0182 - Sandeshkhali-II	160976	72300	37695	44.91	23.42
21	0183 - Hasnabad	197014	50694	7487	25.73	3.80
22	0184 - Hingalganj	159469	111806	12504	70.11	7.84
Total :		4277619	1252699	196920	29.28	4.60

Table 14 represents the number and percentage of Scheduled Castes and Scheduled Tribes population in rural areas only of the district. Out of total rural population of 42,77,619, Scheduled Castes population is 12,52,699 (29.28 per cent) and Scheduled Tribes population is 1,96,920 (4.60 per cent). In absolute terms, the highest number of Scheduled Castes population is found in Bongaon C.D. Block with 1,77,503 and the lowest is in Barrackpur-II C.D. Block with 8,687. But the highest percentage of Scheduled Castes population is observed in Hingalganj C.D. Block with 70.11 followed by Bagda C.D. Block with 54.81 and Bongaon C.D. Block with 46.60. In case of Scheduled Tribes population, Sandeshkhali-I C.D. Block has maximum number (42,674) of population in absolute terms and the lowest (356) is in Rajarhat C.D. Block. The highest percentage of Scheduled Tribes population is also found in Sandeshkhali-I C.D. Block with 25.95, while the lowest is in Swarupnagar C.D. Block with 0.21.

Table 15 : Proportion of Scheduled Castes population to total population in Villages, 2011

Percentage range of Scheduled Castes population to Total Population	Number of Villages		Scheduled Castes population	
	1	2	3	4
NIL	204	13.43	0	0.00
Less than 5	220	14.48	11288	0.90
5 - 10	144	9.48	35472	2.83
11 - 20	187	12.31	90767	7.25
21 - 30	160	10.53	135968	10.85
31 - 40	162	10.66	165357	13.20
41 - 50	123	8.10	192470	15.36
51 - 75	167	10.99	338752	27.04
76 and above	152	10.01	282625	22.56
District : North Twenty Four Parganas (337)	1519	100.00	1252699	100.00

Table 15 represents that the distribution of percentage range of Scheduled Castes population to total population in the villages of North Twenty Four Parganas district. The above Table shows that there are 204 (13.43 per cent) villages in North Twenty Four Parganas district which have not recorded any Scheduled Castes population. The highest number of villages i.e. 220 (14.48 per cent) fall in the percentage range of Scheduled Castes population of less than 5. The highest range of Scheduled Castes population i.e. 76 and above is in 152 (10.01 per cent) villages with the second highest number (2,82,625) and percentage (22.56) of population. The highest percentage (27.04) of population is in the percentage range of 51-75. The lowest percentage (0.90) of Scheduled Castes population is recorded in the range of less than 5.

Table 16 : Proportion of Scheduled Tribes population to total population in Villages, 2011

Percentage range of Scheduled Tribes population to Total Population	Number of Villages		Scheduled Tribes population	
	1	2	3	4
NIL	392	25.81	0	0.00
Less than 5	843	55.50	21620	10.98
5 - 10	106	6.98	27072	13.75
11 - 20	95	6.25	47659	24.20
21 - 30	37	2.44	37674	19.13
31 - 40	22	1.45	29662	15.06
41 - 50	10	0.66	10929	5.55
51 - 75	12	0.79	18166	9.23
76 and above	2	0.13	4138	2.10
District : North Twenty Four Parganas (337)	1519	100.00	196920	100.00

The above Table shows that out of 1,519 inhabited villages there are 392 (25.81 per cent) villages in the district which have not recorded any Scheduled Tribes population. The highest number of villages (843) having Scheduled Tribes population are fall in the percentage range of less than 5 while the lowest number of villages (2) are in the highest population range of 76 and above with the lowest number (4,138) and percentage (2.10) of population. The Scheduled Tribes population inhabited in rural areas of the district is 1,96,920. The highest percentage (24.20) of Scheduled Tribes population is in the percentage range of 11-20 followed by 19.13 per cent of population is in the percentage range of 21-30.

Table 17 : Number and percentage of Scheduled Castes and Scheduled Tribes population in Towns, 2011

Sl. No.	Name of town	Total Population	Total Scheduled Castes population	Total Scheduled Tribes population	Percentage of Scheduled Castes population to Total Population	Percentage of Scheduled Tribes population to Total Population
1	2	3	4	5	6	7
1	322772 - Chandpara (CT)	7113	3956	37	55.62	0.52
2	322773 - Chhekati (CT)	4995	889	1	17.80	0.02
3	322774 - Sonatikiri (CT)	6919	2048	55	29.60	0.79
4	322775 - Dhakuria (CT)	10165	4648	50	45.73	0.49
5	322776 - Chikanpara (CT)	9594	8812	36	91.85	0.38
6	322777 - Shimulpur (CT)	20803	14734	71	70.83	0.34
7	322778 - Bara (CT)	5172	4278	30	82.71	0.58
8	322844 - Deora (CT)	4360	1522	118	34.91	2.71
9	322900 - Nokpul (CT)	7737	3936	42	50.87	0.54
10	322901 - Maslandapur (CT)	10790	3954	53	36.65	0.49
11	322902 - Sadpur (CT)	7773	1714	458	22.05	5.89
12	322903 - Betpuli (CT)	9404	3503	134	37.25	1.42
13	322904 - Anarbaria (CT)	5895	3675	134	62.34	2.27
14	322905 - Purbba Narayanpur (CT)	7950	2155	35	27.11	0.44
15	322982 - Guma (CT)	12025	3534	192	29.39	1.60
16	322983 - Bara Bamonnia (CT)	7193	2857	79	39.72	1.10
17	322984 - Khorddabamonnia (CT)	5856	611	9	10.43	0.15
18	322985 - Bira (CT)	10741	1424	111	13.26	1.03
19	323066 - Dhania (CT)	6659	1635	265	24.55	3.98
20	323105 - Palladaha (CT)	5994	775	103	12.93	1.72
21	323106 - Palashi (CT)	6748	1444	947	21.40	14.03
22	323107 - Nagdaha (CT)	8192	4437	369	54.16	4.50
23	323108 - Jetia (CT)	6349	693	75	10.92	1.18
24	323109 - Balibhara (CT)	8521	1216	126	14.27	1.48
25	323110 - Dogachhia (CT)	5705	1825	24	31.99	0.42
26	323111 - Garshyamnagar (CT)	7611	1563	37	20.54	0.49
27	323112 - Noapara (P) (CT)	10819	3409	559	31.51	5.17
28	323113 - Kaugachhi (CT)	17001	3530	1009	20.76	5.93
29	323114 - Paltapara (CT)	6408	1288	44	20.10	0.69
30	323115 - Ichhapur Defence Estate (CT)	5219	1732	387	33.19	7.42
31	323133 - Babanpur (P) (CT)	8942	5272	98	58.96	1.10
32	323134 - Jafarpur (CT)	19062	3516	523	18.45	2.74
33	323135 - Mohanpur (CT)	9096	1269	311	13.95	3.42
34	323136 - Teleni Para (CT)	17781	1533	626	8.62	3.52
35	323137 - Chak Kanthalia (CT)	11108	1613	63	14.52	0.57
36	323138 - Ruiya (CT)	17661	4408	125	24.96	0.71
37	323139 - Patulia (CT)	16979	1863	621	10.97	3.66
38	323140 - Bandipur (CT)	8115	644	424	7.94	5.22
39	323141 - Talbandha (CT)	17802	11039	309	62.01	1.74
40	323142 - Bilkanda (CT)	6081	1980	104	32.56	1.71
41	323143 - Muragachha (CT)	13249	4597	125	34.70	0.94
42	323144 - Teghari (CT)	8491	782	63	9.21	0.74
43	323145 - Chandpur (CT)	10930	6784	107	62.07	0.98
44	323216 - Kokapur (CT)	6317	1772	91	28.05	1.44
45	323217 - Shibalaya (CT)	5830	545	37	9.35	0.63

46	323218 - Gangapur (CT)	6301	784	77	12.44	1.22
47	323219 - Chandrapur (CT)	5047	814	32	16.13	0.63
48	323220 - Nabadhai Duttapukur (CT)	25557	4438	221	17.37	0.86
49	323221 - Chatta Baria (CT)	12537	2377	32	18.96	0.26
50	323222 - Joypul (CT)	16134	3976	40	24.64	0.25
51	323223 - Digha (CT)	8159	2652	38	32.50	0.47
52	323224 - Kulberia (CT)	6993	1724	65	24.65	0.93
53	323225 - Bamangachhi (CT)	6824	1249	13	18.30	0.19
54	323226 - Chak Barbaria (CT)	8088	5238	80	64.76	0.99
55	323227 - Koyra (CT)	11615	3007	22	25.89	0.19
56	323305 - Deara (CT)	11994	624	9	5.20	0.08
57	323413 - Deulia (CT)	9663	1192	146	12.34	1.51
58	323510 - Dakshin Chatra (CT)	7275	2539	142	34.90	1.95
59	323571 - Itinda (CT)	8679	1027	9	11.83	0.10
60	323572 - Dandirhat (P) (CT)	6387	1569	33	24.57	0.52
61	323573 - Uttar Bagundi (CT)	6027	854	1	14.17	0.02
62	323641 - Dhanyakuria (CT)	5148	2093	8	40.66	0.16
63	323642 - Mathurapur (CT)	6803	708	13	10.41	0.19
64	323643 - Raghunathpur (P) (CT)	5339	618	2	11.58	0.04
65	323765 - Raigachhi (CT)	8245	63	6	0.76	0.07
66	323766 - Rejuani (CT)	16553	1784	55	10.78	0.33
67	323767 - Bhatenda (CT)	6349	637	134	10.03	2.11
68	323768 - Basina (CT)	5413	717	30	13.25	0.55
69	323769 - Bishnupur (CT)	12660	1185	60	9.36	0.47
70	323770 - Chandapur Champagachhi (CT)	6431	804	6	12.50	0.09
71	323771 - Jatragachhi (CT)	6890	3961	69	57.49	1.00
72	323772 - Ghuni (CT)	24249	12001	202	49.49	0.83
73	323773 - Sulanggari (CT)	13496	9501	256	70.40	1.90
74	323846 - Minakhan (CT)	3474	1403	283	40.39	8.15
75	323847 - Balihati (CT)	3637	2161	262	59.42	7.20
76	323976 - Sadigachhi (CT)	6248	601	5	9.62	0.08
77	324019 - Hingaljanj (CT)	8179	2105	211	25.74	2.58
78	324020 - Bankra (CT)	6897	1316	28	19.08	0.41
79	801691 - Bongaon (M)	108864	37632	969	34.57	0.89
80	801692 - Halisahar (M)	124939	22859	757	18.30	0.61
81	801693 - Kanchrapara (M + OG)	129576	28996	1962	22.38	1.51
82	801694 - Naihati (M)	217900	25140	2014	11.54	0.92
83	801695 - Bhatpara (M + OG)	386019	46019	4756	11.92	1.23
84	801696 - Gobardanga (M)	45377	14282	701	31.47	1.54
85	801697 - Habra (M)	147221	37163	2333	25.24	1.58
86	801698 - Ashokenagar Kalyangarh (M)	121592	30283	1243	24.91	1.02
87	801699 - Garulia (M)	85336	17341	842	20.32	0.99
88	801700 - North Barrackpore (M)	132806	20435	1566	15.39	1.18
89	801701 - Barrackpur Cantonment (CB)	17380	2244	170	12.91	0.98
90	801702 - Barrackpore (M)	152783	10684	2243	6.99	1.47
91	801703 - Titagarh (M)	116541	9370	725	8.04	0.62
92	801704 - Khardah (M)	108496	5183	1004	4.78	0.93
93	801705 - Panihati (M)	377347	20410	3672	5.41	0.97
94	801706 - Baduria (M)	52493	9278	249	17.67	0.47
95	801707 - Barasat (M)	278435	50482	3672	18.13	1.32
96	801708 - Madhyamgram (M)	196127	24822	2842	12.66	1.45
97	801709 - New Barrackpore (M)	76846	19990	595	26.01	0.77
98	801710 - North DumDum (M)	249142	41613	2355	16.70	0.95
99	801711 - Kamarhati (M)	330211	12108	3307	3.67	1.00
100	801712 - Baranagar (M)	245213	12723	1383	5.19	0.56
101	801713 - Dum Dum (M)	114786	8269	1124	7.20	0.98
102	801714 - South DumDum (M)	403316	42718	3812	10.59	0.95
103	801715 - Rajarhat Gopalpur (M)	402844	74960	4732	18.61	1.17
104	801716 - Bidhannagar (M)	215514	39554	6050	18.35	2.81
105	801717 - Nabadiganta Industrial Township (ITS)	1095	115	26	10.50	2.37
106	801718 - Basirhat (M)	125254	23728	517	18.94	0.41
107	801719 - Taki (M)	38263	12848	249	33.58	0.65
District (Urban) : North Twenty Four Parganas – 337		5732162	916385	67677	15.99	1.18

Table 17 represents the number and percentage of Scheduled Castes and Scheduled Tribes population in towns of the district. It is observed from the Table that the total population of all the towns of the district is 57,32,162 of which 9,16,385 (15.99 per cent) are Scheduled Castes and 67,677 (1.18 per cent) are Scheduled Tribes. In absolute terms, the highest number of Scheduled Castes population is found in Rajarhat Gopalpur Municipality with 74,960 and the lowest is in Raigachhi (CT) with 63. But, the highest percentage of Scheduled Castes population is recorded in Chikanpara (CT) with 91.85 followed by Bara (CT) with 82.71 and Shimulpur (CT) with 70.83. In case of Scheduled Tribes population, Bidhannagar Municipality has maximum number of population in absolute terms and the lowest is found both in Uttar Bagundi (CT) and Chhekati (CT) with population 1 each. The highest percentage of Scheduled Tribes population is found in Palashi (CT) with 14.03 and the lowest is registered both in Uttar Bagundi (CT) and Chhekati (CT) each with 0.02 per cent.

Table 18 : Sex Ratio among Scheduled Castes and Scheduled Tribes (Rural) in C.D. Blocks, 2011

Sl. No.	Name of C.D. Block	Scheduled Castes Sex Ratio	Scheduled Tribes Sex Ratio
1	2	3	4
1	0163 - Bagda	935	993
2	0164 - Bongaon	934	975
3	0165 - Gaighata	950	1003
4	0166 - Swarupnagar	935	755
5	0167 - Habra-I	934	948
6	0168 - Habra-II	943	986
7	0169 - Amdanga	936	944
8	0170 - Barrackpur-I	939	977
9	0171 - Barrackpur-II	928	971
10	0172 - Barasat-I	947	1018
11	0173 - Barasat-II	936	873
12	0174 - Deganga	939	1053
13	0175 - Baduria	934	982
14	0176 - Basirhat-I	938	941
15	0177 - Basirhat-II	948	956
16	0178 - Haroa	928	949
17	0179 - Rajarhat	951	956
18	0180 - Minakhan	928	965
19	0181 - Sandeshkhali-I	930	972
20	0182 - Sandeshkhali-II	942	993
21	0183 - Hasnabad	935	979
22	0184 - Hingalganj	952	986
Total :		939	976

Table 18 shows the sex ratio among Scheduled Castes and Scheduled Tribes population in rural areas only. It is observed from the Table that rural sex ratio of Scheduled Castes and Scheduled Tribes population of the district is 939 and 976 respectively. In case of Scheduled Castes population, among the 22 C.D. Blocks of the district, 7 C.D. Blocks have the higher sex ratio with compare to that of district. The highest sex ratio of Scheduled Castes population is found in Hingalganj C.D. Block (952) followed by Rajarhat C.D. Block (951) and Gaighata C.D. Block (950). The lowest is observed in 3 C.D. Blocks viz. Barrackpur-II C.D. Block, Haroa C.D. Block and Minakhan C.D. Block each with 928. Among the Scheduled Tribes population, there are 3 C.D. Blocks in the district viz. Gaighata C.D. Block (1,003), Barasat-I C.D. Block (1,018) and Deganga C.D. Block (1,053) have sex ratio more than 1,000. The highest and lowest sex ratio of Scheduled Tribes population is found in Deganga C.D. Block (1,053) and Swarupnagar C.D. Block (755) respectively.

Table 19 : Sex Ratio among Scheduled Castes and Scheduled Tribes in Towns, 2011

Sl. No.	Name of Town	Scheduled Castes Sex Ratio	Scheduled Tribes Sex Ratio
1	2	3	4
1	322772 - Chandpara (CT)	963	1056
2	322773 - Chhekati (CT)	876	0
3	322774 - Sonatikiri (CT)	927	1115
4	322775 - Dhakuria (CT)	1041	1000
5	322776 - Chikanpara (CT)	997	1769
6	322777 - Shimulpur (CT)	984	919
7	322778 - Bara (CT)	957	1000
8	322844 - Deora (CT)	910	934
9	322900 - Nokpul (CT)	928	1000
10	322901 - Maslandapur (CT)	970	828
11	322902 - Sadpur (CT)	991	957
12	322903 - Betpuli (CT)	961	1062
13	322904 - Anarbaria (CT)	954	1233
14	322905 - Purbba Narayanpur (CT)	938	1188
15	322982 - Guma (CT)	1014	959
16	322983 - Bara Bamonía (CT)	969	1548
17	322984 - Khorddabamonía (CT)	1030	3500
18	322985 - Bira (CT)	967	914
19	323066 - Dhanía (CT)	968	1070
20	323105 - Palladaha (CT)	900	907
21	323106 - Palashi (CT)	933	1050
22	323107 - Nagdaha (CT)	949	995
23	323108 - Jetía (CT)	848	1143
24	323109 - Balibhara (CT)	958	853
25	323110 - Dogachhia (CT)	979	846
26	323111 - Garshyamnagar (CT)	925	1056
27	323112 - Noapara (P) (CT)	926	934
28	323113 - Kaugachhi (CT)	970	918
29	323114 - Paltapara (CT)	966	571
30	323115 - Ichhapur Defence Estate (CT)	907	955
31	323133 - Babanpur (P) (CT)	955	885
32	323134 - Jafarpur (CT)	907	1117
33	323135 - Mohanpur (CT)	949	932
34	323136 - Teleni Para (CT)	921	903
35	323137 - Chak Kanthalia (CT)	887	800
36	323138 - Ruiya (CT)	932	838
37	323139 - Patulia (CT)	925	832
38	323140 - Bandipur (CT)	928	1009
39	323141 - Talbandha (CT)	970	1060
40	323142 - Bilkanda (CT)	930	1039
41	323143 - Muragachha (CT)	960	894
42	323144 - Teghari (CT)	871	969
43	323145 - Chandpur (CT)	946	981
44	323216 - Kokapur (CT)	971	936
45	323217 - Shibalaya (CT)	1104	609
46	323218 - Gangapur (CT)	885	925
47	323219 - Chandrapur (CT)	952	1000
48	323220 - Nabadhai Duttapukur (CT)	957	939
49	323221 - Chatta Baria (CT)	984	778
50	323222 - Joypul (CT)	947	905
51	323223 - Digha (CT)	962	1111
52	323224 - Kulberia (CT)	970	1167
53	323225 - Bamangachhi (CT)	976	1167
54	323226 - Chak Barbaria (CT)	981	818
55	323227 - Koyra (CT)	1022	692
56	323305 - Deara (CT)	938	286

57	323413 - Deulia (CT)	1014	1028
58	323510 - Dakshin Chatra (CT)	970	1058
59	323571 - Itinda (CT)	945	286
60	323572 - Dandirhat (P) (CT)	996	1062
61	323573 - Uttar Bagundi (CT)	1033	0
62	323641 - Dhanyakuria (CT)	913	1000
63	323642 - Mathurapur (CT)	863	625
64	323643 - Raghunathpur (P) (CT)	950	0
65	323765 - Raigachhi (CT)	1032	1000
66	323766 - Rejuani (CT)	945	964
67	323767 - Bhatenda (CT)	1009	887
68	323768 - Basina (CT)	997	500
69	323769 - Bishnupur (CT)	946	1143
70	323770 - Chandapur Champagachhi (CT)	1035	200
71	323771 - Jatragachhi (CT)	950	917
72	323772 - Ghuni (CT)	922	942
73	323773 - Sulanggari (CT)	935	1226
74	323846 - Minakhan (CT)	909	1007
75	323847 - Balihati (CT)	897	807
76	323976 - Sadigachhi (CT)	932	667
77	324019 - Hingalganj (CT)	944	1069
78	324020 - Bankra (CT)	994	647
79	801691 - Bongaon (M)	947	990
80	801692 - Halisahar (M)	907	892
81	801693 - Kanchrapara (M + OG)	979	968
82	801694 - Naihati (M)	998	992
83	801695 - Bhatpara (M + OG)	892	899
84	801696 - Gobardanga (M)	936	975
85	801697 - Habra (M)	966	984
86	801698 - Ashokenagar Kalyangarh (M)	954	1038
87	801699 - Garulia (M)	880	901
88	801700 - North Barrackpore (M)	962	919
89	801701 - Barrackpur Cantonment (CB)	905	1537
90	801702 - Barrackpore (M)	901	929
91	801703 - Titagarh (M)	859	835
92	801704 - Khardah (M)	915	1083
93	801705 - Panihati (M)	936	993
94	801706 - Baduria (M)	947	886
95	801707 - Barasat (M)	962	1019
96	801708 - Madhyamgram (M)	970	1007
97	801709 - New Barrackpore (M)	979	926
98	801710 - North DumDum (M)	961	951
99	801711 - Kamarhati (M)	918	845
100	801712 - Baranagar (M)	923	940
101	801713 - Dum Dum (M)	923	825
102	801714 - South DumDum (M)	990	979
103	801715 - Rajarhat Gopalpur (M)	973	1008
104	801716 - Bidhannagar (M)	969	978
105	801717 - Nabadiganta Industrial Township (ITS)	554	733
106	801718 - Basirhat (M)	960	1076
107	801719 - Taki (M)	946	729
District (Urban) : North Twenty Four Parganas – 337		953	961

Table 19 above represents the sex ratio among Scheduled Castes and Scheduled Tribes in towns of North Twenty Four Parganas district in 2011 Census. The Table shows that district urban Scheduled Tribes sex ratio (961) is slightly higher than that of Scheduled Castes (953). There are 10 urban units in the district among the Scheduled Castes population for which sex ratio is more than 1,000 whereas among Scheduled Tribes there are 39 towns which have sex ratio of more than or equal to 1,000. Among the Scheduled Castes, the sex ratio is ranging from 554 in Nabadiganta Industrial Township (ITS) to 1,104 in Shibalaya (CT) and 52 towns have the higher sex ratio than

that of district total. Among the Scheduled Tribes, there are 51 towns in the district which have higher sex ratio than that of district urban. The highest and lowest sex ratio among the Scheduled Tribes population is registered in Khorddabamonia (CT) with 3,500 and Chandapur Champagachhi (CT) with 200 respectively. Chhekati (CT), Uttar Bagundi (CT) and Raghunathpur (P) (CT) have not reported any Scheduled Tribes population.

Table 20 : Number of Literates and Illiterates, Literacy Rate by Sex in Sub-districts, 2011

Sl. No.	Name of Sub-district	Total/Rural/Urban	Number of Literates and Illiterates									Gap in Male-Female Literacy Rate
			Number of Literates			Number of Illiterates			Literacy Rate			
			Persons	Males	Females	Persons	Males	Females	Persons	Males	Females	
1	2	3	4	5	6	7	8	9	10	11	12	13
1	02316 – Bagda	Total	164283	90492	73791	78691	34778	43913	75.30	80.31	69.95	10.36
		Rural	164283	90492	73791	78691	34778	43913	75.30	80.31	69.95	10.36
		Urban	0	0	0	0	0	0	0.00	0.00	0.00	0.00
2	02317 – Bongaon	Total	273967	149598	124369	106936	46889	60047	79.71	84.27	74.84	9.43
		Rural	273967	149598	124369	106936	46889	60047	79.71	84.27	74.84	9.43
		Urban	0	0	0	0	0	0	0.00	0.00	0.00	0.00
3	02318 – Gaighata	Total	247838	134183	113655	82449	35033	47416	82.32	86.89	77.51	9.38
		Rural	196744	107126	89618	68782	29374	39408	81.39	86.12	76.37	9.75
		Urban	51094	27057	24037	13667	5659	8008	86.12	90.11	82.04	8.07
4	02319 – Swarnupnagar	Total	178557	96711	81846	77518	34799	42719	77.57	81.78	73.13	8.65
		Rural	174841	94710	80131	76874	34545	42329	77.32	81.53	72.88	8.65
		Urban	3716	2001	1715	644	254	390	91.44	95.79	86.84	8.95
5	02320 – Habra-I	Total	168687	91058	77629	56513	24969	31544	83.15	87.11	78.94	8.17
		Rural	129394	70178	59216	46257	20557	25700	82.05	86.11	77.71	8.40
		Urban	39293	20880	18413	10256	4412	5844	86.98	90.63	83.18	7.45
6	02321 – Habra-II	Total	127039	68148	58891	49451	22318	27133	81.05	84.77	77.14	7.63
		Rural	99407	53407	46000	41268	18803	22465	79.76	83.40	75.91	7.49
		Urban	27632	14741	12891	8183	3515	4668	86.08	90.14	81.87	8.27
7	02322 – Amdanga	Total	136350	73244	63106	55323	25374	29949	80.69	84.09	77.07	7.02
		Rural	130939	70332	60607	54075	24883	29192	80.36	83.73	76.78	6.95
		Urban	5411	2912	2499	1248	491	757	89.50	94.00	84.77	9.23
8	02323 – Barrackpur-I	Total	141744	76095	65649	41101	17487	23614	85.40	89.58	81.02	8.56
		Rural	70635	38137	32498	23643	10217	13426	83.21	87.55	78.64	8.91
		Urban	71109	37958	33151	17458	7270	10188	87.70	91.72	83.50	8.22
9	02324 – Barrackpur-II	Total	165866	88801	77065	51305	22481	28824	84.53	88.33	80.54	7.79
		Rural	38392	20600	17792	13482	6101	7381	82.83	86.23	79.21	7.02
		Urban	127474	68201	59273	37823	16380	21443	85.06	88.98	80.95	8.03
10	02325 – Barasat-I	Total	214596	113770	100826	80032	37149	42883	81.50	84.42	78.44	5.98
		Rural	123002	65383	57619	52224	24855	27369	79.29	81.86	76.57	5.29
		Urban	91594	48387	43207	27808	12294	15514	84.67	88.15	81.09	7.06
11	02326 – Barasat-II	Total	135695	74011	61684	65223	30242	34981	77.71	81.50	73.60	7.90
		Rural	128421	70190	58231	60503	28045	32458	78.15	81.96	74.00	7.96
		Urban	7274	3821	3453	4720	2197	2523	70.77	73.94	67.57	6.37
12	02327 – Deganga	Total	222866	118553	104313	96347	44601	51746	79.65	82.84	76.32	6.52
		Rural	215428	114594	100834	94122	43622	50500	79.48	82.65	76.17	6.48
		Urban	7438	3959	3479	2225	979	1246	84.83	88.69	80.83	7.86
13	02328 – Baduria	Total	199549	106245	93304	85770	39396	46374	78.75	82.13	75.22	6.91
		Rural	193720	103131	90589	84324	38813	45511	78.52	81.88	75.02	6.86
		Urban	5829	3114	2715	1446	583	863	87.21	91.37	82.88	8.49
14	02329 – Basirhat-I	Total	108530	58344	50186	63083	29373	33710	72.10	75.86	68.18	7.68
		Rural	95130	51067	44063	55390	25863	29527	72.10	75.74	68.28	7.46
		Urban	13400	7277	6123	7693	3510	4183	72.16	76.65	67.46	9.19
15	02330 – Basirhat-II	Total	155685	83196	72489	70445	32539	37906	78.30	81.69	74.73	6.96
		Rural	142059	75969	66090	66781	30899	35882	77.55	80.96	73.98	6.98
		Urban	13626	7227	6399	3664	1640	2024	86.97	90.25	83.55	6.70
16	02331 – Haroa	Total	136679	75747	60932	77722	35333	42389	73.13	78.13	67.75	10.38
		Rural	136679	75747	60932	77722	35333	42389	73.13	78.13	67.75	10.38
		Urban	0	0	0	0	0	0	0.00	0.00	0.00	0.00
17	02332 – Rajarhat	Total	139571	75258	64313	50322	22365	27957	83.13	87.25	78.78	8.47
		Rural	64909	35111	29798	24698	11010	13688	81.93	86.27	77.35	8.92
		Urban	74662	40147	34515	25624	11355	14269	84.21	88.13	80.06	8.07
18	02333 – Minakhan	Total	122283	67728	54555	76801	34099	42702	71.33	77.20	65.17	12.03
		Rural	117522	65074	52448	74451	33067	41384	71.11	76.99	64.96	12.03
		Urban	4761	2654	2107	2350	1032	1318	77.15	82.76	71.09	11.67

19	02334 – Sandeshkhali-I	Total	100978	56501	44477	63487	27424	36063	71.08	78.09	63.80	14.29
		Rural	100978	56501	44477	63487	27424	36063	71.08	78.09	63.80	14.29
		Urban	0	0	0	0	0	0	0.00	0.00	0.00	0.00
20	02335 – Sandeshkhali-II	Total	98805	56205	42600	62171	25716	36455	70.96	79.12	62.46	16.66
		Rural	98805	56205	42600	62171	25716	36455	70.96	79.12	62.46	16.66
		Urban	0	0	0	0	0	0	0.00	0.00	0.00	0.00
21	02336 – Hasnabad	Total	127403	69699	57704	75859	34320	41539	71.47	76.34	66.36	9.98
		Rural	122919	67296	55623	74095	33499	40596	71.21	76.13	66.04	10.09
		Urban	4484	2403	2081	1764	821	943	79.60	82.75	76.26	6.49
22	02337 – Hingalganj	Total	119630	66858	52772	54915	22079	32836	76.85	84.24	69.17	15.07
		Rural	111192	62178	49014	48277	19235	29042	78.12	85.49	70.43	15.06
		Urban	8438	4680	3758	6638	2844	3794	63.27	70.49	56.11	14.38
23	99999 – Area not under any Sub-district	Total	4122092	2165601	1956491	879624	384579	495045	89.49	92.26	86.62	5.64
		Rural	0	0	0	0	0	0	0.00	0.00	0.00	0.00
		Urban	4122092	2165601	1956491	879624	384579	495045	89.49	92.26	86.62	5.64
District :		Total	7608693	4056046	3552647	2401088	1063343	1337745	84.06	87.61	80.34	7.27
North Twenty Four Parganas (337)		Rural	2929366	1593026	1336340	1348253	603528	744725	77.37	81.87	72.61	9.26
		Urban	4679327	2463020	2216307	1052835	459815	593020	88.87	91.78	85.84	5.94

Table 20 above depicts the distribution of number of literates, illiterates, literacy rate and the gap between the male- female literacy rate at Sub-district level i.e. for all C.D. Blocks and all Statutory Towns (Area not under any Sub-district) in the district of North Twenty Four Parganas. The district comprises of 22 C.D. Blocks and out of which 17 are having urban population in their constituents Census Towns (CTs). The total literacy rate of the district is 84.06 with a male-female literacy rate gap of 7.27. The male and female literacy rates in the district are 87.61 and 80.34 respectively. The Table also shows a significant variation in rural and urban literacy rate in the district. The urban literacy rate is 88.87 while the rural is 77.37 only. The male-female literacy rate gap in the rural areas (9.26) is much higher to that of urban areas (5.94). Out of 22 C.D. Blocks in the district, the highest literacy rate is recorded in Barrackpur-I C.D. Block with 85.40 and the lowest is in Sandeshkhali-II C.D. Block with 70.96. The highest male and female literacy rate is recorded in Barrackpur-I C.D. Block with 89.58 and 81.02 respectively. The lowest male literacy rate is recorded in Basirhat-I C.D. Block with 75.86 whereas for the same lowest female is found in Sandeshkhali-II C.D. Block with 62.46. The highest male-female literacy rate gap is recorded as 16.66 in Sandeshkhali-II C.D. Block and for the same lowest is found in Barasat-I C.D. Block with 5.98. The total urban literate population (41,22,092) of area not under any Sub-district of the above Table is the urban literate population of the twenty nine Statutory Towns and the literacy rate for the same is 89.49 of which for male it is 92.26 and for female it is 86.62.

Table 21 : Number of Literates and Illiterates, Literacy Rate by Sex in C.D. Blocks (Rural), 2011

Sl. No.	Name of C.D. Block	Number of Literates and Illiterates									Gap in Male-Female Literacy Rate
		Number of Literates			Number of Illiterates			Literacy Rate			
		Persons	Males	Females	Persons	Males	Females	Persons	Males	Females	
1	2	3	4	5	6	7	8	9	10	11	12
1	0163 - Bagda	164283	90492	73791	78691	34778	43913	75.30	80.31	69.95	10.36
2	0164 - Bongaon	273967	149598	124369	106936	46889	60047	79.71	84.27	74.84	9.43
3	0165 - Gaighata	196744	107126	89618	68782	29374	39408	81.39	86.12	76.37	9.75
4	0166 - Swarupnagar	174841	94710	80131	76874	34545	42329	77.32	81.53	72.88	8.65
5	0167 - Habra-I	129394	70178	59216	46257	20557	25700	82.05	86.11	77.71	8.40
6	0168 - Habra-II	99407	53407	46000	41268	18803	22465	79.76	83.40	75.91	7.49
7	0169 - Amdanga	130939	70332	60607	54075	24883	29192	80.36	83.73	76.78	6.95
8	0170 - Barrackpur-I	70635	38137	32498	23643	10217	13426	83.21	87.55	78.64	8.91
9	0171 - Barrackpur-II	38392	20600	17792	13482	6101	7381	82.83	86.23	79.21	7.02
10	0172 - Barasat-I	123002	65383	57619	52224	24855	27369	79.29	81.86	76.57	5.29
11	0173 - Barasat-II	128421	70190	58231	60503	28045	32458	78.15	81.96	74.00	7.96
12	0174 - Deganga	215428	114594	100834	94122	43622	50500	79.48	82.65	76.17	6.48
13	0175 - Baduria	193720	103131	90589	84324	38813	45511	78.52	81.88	75.02	6.86
14	0176 - Basirhat-I	95130	51067	44063	55390	25863	29527	72.10	75.74	68.28	7.46
15	0177 - Basirhat-II	142059	75969	66090	66781	30899	35882	77.55	80.96	73.98	6.98
16	0178 - Haroa	136679	75747	60932	77722	35333	42389	73.13	78.13	67.75	10.38

17	0179 - Rajarhat	64909	35111	29798	24698	11010	13688	81.93	86.27	77.35	8.92
18	0180 - Minakhan	117522	65074	52448	74451	33067	41384	71.11	76.99	64.96	12.03
19	0181 - Sandeshkhali-I	100978	56501	44477	63487	27424	36063	71.08	78.09	63.80	14.29
20	0182 - Sandeshkhali-II	98805	56205	42600	62171	25716	36455	70.96	79.12	62.46	16.66
21	0183 - Hasnabad	122919	67296	55623	74095	33499	40596	71.21	76.13	66.04	10.09
22	0184 - Hingalgarj	111192	62178	49014	48277	19235	29042	78.12	85.49	70.43	15.06
Total :		2929366	1593026	1336340	1348253	603528	744725	77.37	81.87	72.61	9.26

Table 21 shows the distribution of total number of literates and illiterates, literacy rate and gap in male-female literacy rate in the C.D. Block only. It is quite similar to the previous Table 20 with an exception of exclusion of urban population. The overall literacy rate in the 22 C.D. Blocks of the district is 77.37. The male and female literacy rates among the rural inhabitants of the district are 81.87 and 72.61 respectively. The gap in male-female literacy rate in rural part of the district is 9.26. It is to be noticed that out of 22 C.D. Blocks of the district 14 C.D. Blocks in the district have recorded higher literacy rate than that of district average. The highest and lowest literacy rate is registered in Barrackpur-I C.D. Block with 83.21 and Sandeshkhali-II C.D. Block with 70.96 respectively. The highest male and female literacy rate in the district is found in Barrackpur-I C.D. Block with 87.55 and in Barrackpur-II C.D. Block with 79.21 respectively. Basirhat-I C.D. Block has registered lowest male (75.74) and Sandeshkhali-II C.D. Block has recorded the lowest female literacy rate (62.46). The highest gap in male-female literacy rate is found in Sandeshkhali-II C.D. Block (16.66) and for the same lowest is recorded in Barasat-I C.D. Block with 5.29.

Table 22 : Distribution of Villages by Literacy Rate Range, 2011

Range of Literacy Rate for Villages	Number of Inhabited Villages	Percentage distribution of Villages	Population	Percentage distribution of Population
1	2	3	4	5
0	0	0.00	0	0.00
1 - 10	0	0.00	0	0.00
11 - 20	0	0.00	0	0.00
21 - 30	1	0.07	559	0.01
31 - 40	0	0.00	0	0.00
41 - 50	8	0.53	7865	0.18
51 - 60	40	2.63	69254	1.62
61 - 70	188	12.38	548491	12.82
71 - 80	727	47.86	2227366	52.07
81 - 90	522	34.36	1380121	32.26
91 - 99	33	2.17	43963	1.03
100	0	0.00	0	0.00
District : North Twenty Four Parganas (337)	1519	100.00	4277619	100.00

Table 22 reflects the distribution of villages in the North Twenty Four Parganas district by range of literacy rate. The highest number of villages (727) falls in the literacy rate of range 71-80 covering the highest percentage of population with 52.07. This trend is found to be declining in the succeeding ranges viz. 81-90, 91-99 etc., where the values of the other variables are also declining. It is to be noticed from the Table that not even a single village falls under the first three ranges of literacy rate (0, 1-10 and 11-20), 31-40 and in the literacy rate of range 100.

Table 23 : Number of Literates and Illiterates, Literacy Rate by Sex in Towns, 2011

Sl. No.	Name of Town	Number of Literates and Illiterates						Literacy Rate			Gap in Male-Female Literacy Rate
		Number of Literates			Number of Illiterates			Persons	Males	Females	
		Persons	Males	Females	Persons	Males	Females	Persons	Males	Females	
1	322772 - Chandpara (CT)	5665	3036	2629	1448	619	829	87.03	90.55	83.30	7.25
2	322773 - Chhekati (CT)	3832	2083	1749	1163	493	670	83.21	87.56	78.57	8.99
3	322774 - Sonatikiri (CT)	5845	3054	2791	1074	446	628	91.50	94.20	88.72	5.48
4	322775 - Dhakuria (CT)	7849	4099	3750	2316	955	1361	84.14	88.40	79.92	8.48
5	322776 - Chikanpara (CT)	8058	4152	3906	1536	632	904	91.22	94.28	88.17	6.11

6	322777 - Shimulpur (CT)	15758	8454	7304	5045	2050	2995	83.22	88.17	78.14	10.03
7	322778 - Bara (CT)	4087	2179	1908	1085	464	621	86.48	89.86	82.92	6.94
8	322844 - Deora (CT)	3716	2001	1715	644	254	390	91.44	95.79	86.84	8.95
9	322900 - Nokpul (CT)	6047	3302	2745	1690	728	962	85.58	89.51	81.29	8.22
10	322901 - Maslandapur (CT)	8708	4620	4088	2082	899	1183	87.86	91.41	84.17	7.24
11	322902 - Sadpur (CT)	6325	3322	3003	1448	624	824	88.68	92.18	85.12	7.06
12	322903 - Betpuli (CT)	7569	4033	3536	1835	744	1091	88.31	92.42	84.05	8.37
13	322904 - Anarbaria (CT)	4432	2333	2099	1463	640	823	83.42	87.18	79.60	7.58
14	322905 - Purbba Narayanpur (CT)	6212	3270	2942	1738	777	961	86.48	89.54	83.32	6.22
15	322982 - Guma (CT)	9479	5030	4449	2546	1059	1487	87.49	91.52	83.33	8.19
16	322983 - Bara Bamonnia (CT)	5745	3098	2647	1448	585	863	88.14	92.75	83.29	9.46
17	322984 - Khorddabamonnia (CT)	4047	2211	1836	1809	802	1007	79.35	84.42	74.00	10.42
18	322985 - Bira (CT)	8361	4402	3959	2380	1069	1311	86.68	89.87	83.38	6.49
19	323066 - Dhania (CT)	5411	2912	2499	1248	491	757	89.50	94.00	84.77	9.23
20	323105 - Palladaha (CT)	4616	2432	2184	1378	620	758	83.59	86.67	80.41	6.26
21	323106 - Palashi (CT)	5452	2945	2507	1296	516	780	87.78	92.87	82.47	10.40
22	323107 - Nagdaha (CT)	6284	3407	2877	1908	760	1148	84.29	89.59	78.78	10.81
23	323108 - Jetia (CT)	5648	2942	2706	701	304	397	95.18	97.32	92.96	4.36
24	323109 - Balibhara (CT)	6799	3625	3174	1722	751	971	87.89	91.38	84.21	7.17
25	323110 - Dogachhia (CT)	4660	2513	2147	1045	444	601	89.31	93.25	85.10	8.15
26	323111 - Garshyamnagar (CT)	6417	3347	3070	1194	493	701	90.98	94.10	87.81	6.29
27	323112 - Noapara (P) (CT)	8251	4463	3788	2568	1061	1507	84.14	89.15	78.92	10.23
28	323113 - Kaugachhi (CT)	13883	7330	6553	3118	1282	1836	88.87	92.42	85.20	7.22
29	323114 - Paltapara (CT)	4974	2694	2280	1434	599	835	85.85	90.65	80.79	9.86
30	323115 - Ichhapur Defence Estate (CT)	4125	2260	1865	1094	440	654	87.15	92.17	81.76	10.41
31	323133 - Babanpur (P) (CT)	6953	3748	3205	1989	807	1182	86.21	90.95	81.26	9.69
32	323134 - Jafarpur (CT)	16598	8700	7898	2464	1024	1440	93.77	96.22	91.21	5.01
33	323135 - Mohanpur (CT)	7712	4042	3670	1384	604	780	91.84	94.26	89.32	4.94
34	323136 - Teleni Para (CT)	13813	7275	6538	3968	1849	2119	85.97	88.02	83.80	4.22
35	323137 - Chak Kanthalia (CT)	8722	4651	4071	2386	1053	1333	86.48	90.05	82.74	7.31
36	323138 - Ruiya (CT)	12010	6566	5444	5651	2583	3068	76.51	81.07	71.64	9.43
37	323139 - Patulia (CT)	13739	7295	6444	3240	1332	1908	88.65	92.49	84.67	7.82
38	323140 - Bandipur (CT)	5611	3078	2533	2504	1110	1394	77.82	82.65	72.66	9.99
39	323141 - Talbandha (CT)	12803	7019	5784	4999	2014	2985	79.64	86.04	73.04	13.00
40	323142 - Bilkanda (CT)	4605	2534	2071	1476	622	854	82.72	88.29	76.79	11.50
41	323143 - Muragachha (CT)	10063	5343	4720	3186	1415	1771	83.81	87.39	80.10	7.29
42	323144 - Teghari (CT)	6613	3479	3134	1878	845	1033	86.29	89.41	83.06	6.35
43	323145 - Chandpur (CT)	8232	4471	3761	2698	1122	1576	83.74	89.03	78.22	10.81
44	323216 - Kokapur (CT)	5202	2779	2423	1115	469	646	91.18	94.49	87.66	6.83
45	323217 - Shibalaya (CT)	4762	2510	2252	1068	493	575	88.88	91.11	86.52	4.59
46	323218 - Gangapur (CT)	4956	2604	2352	1345	607	738	85.58	88.21	82.85	5.36
47	323219 - Chandrapur (CT)	4401	2268	2133	646	306	340	93.68	94.94	92.38	2.56
48	323220 - Nebadhai Duttapur (CT)	20915	10854	10061	4642	2048	2594	88.55	91.36	85.71	5.65
49	323221 - Chatta Baria (CT)	9310	4940	4370	3227	1470	1757	83.17	86.39	79.80	6.59
50	323222 - Joypul (CT)	10926	5840	5086	5208	2446	2762	76.42	79.62	73.05	6.57
51	323223 - Digha (CT)	5975	3232	2743	2184	930	1254	82.07	87.33	76.64	10.69
52	323224 - Kulberia (CT)	5675	2983	2692	1318	560	758	88.48	92.04	84.84	7.20
53	323225 - Bamangachhi (CT)	5554	2935	2619	1270	533	737	88.62	92.04	85.09	6.95
54	323226 - Chak Barbaria (CT)	5936	3199	2737	2152	886	1266	81.30	86.74	75.75	10.99
55	323227 - Koyra (CT)	7982	4243	3739	3633	1546	2087	77.87	83.20	72.60	10.60
56	323305 - Deara (CT)	7274	3821	3453	4720	2197	2523	70.77	73.94	67.57	6.37
57	323413 - Deulia (CT)	7438	3959	3479	2225	979	1246	84.83	88.69	80.83	7.86
58	323510 - Dakshin Chatra (CT)	5829	3114	2715	1446	583	863	87.21	91.37	82.88	8.49
59	323571 - Itinda (CT)	5650	3079	2571	3029	1388	1641	74.84	79.13	70.28	8.85
60	323572 - Dandirhat (P) (CT)	4152	2283	1869	2235	965	1270	73.06	79.41	66.56	12.85
61	323573 - Uttar Bagundi (CT)	3598	1915	1683	2429	1157	1272	67.40	70.20	64.48	5.72
62	323641 - Dhanyakuria (CT)	4069	2181	1888	1079	459	620	85.97	90.35	81.41	8.94
63	323642 - Mathurapur (CT)	5262	2775	2487	1541	699	842	86.01	88.83	83.07	5.76
64	323643 - Raghunathpur (P) (CT)	4295	2271	2024	1044	482	562	89.18	91.94	86.27	5.67

65	323765 - Raigachhi (CT)	5604	2972	2632	2641	1224	1417	77.83	81.45	74.12	7.33
66	323766 - Rejuani (CT)	12969	6856	6113	3584	1561	2023	87.42	90.86	83.85	7.01
67	323767 - Bhatenda (CT)	5419	2832	2587	930	399	531	93.32	95.55	91.00	4.55
68	323768 - Basina (CT)	3907	2075	1832	1506	697	809	82.64	86.14	79.00	7.14
69	323769 - Bishnupur (CT)	9332	4964	4368	3328	1509	1819	83.99	87.32	80.50	6.82
70	323770 - Chandapur Champagachhi (CT)	4494	2370	2124	1937	890	1047	80.44	83.66	77.12	6.54
71	323771 - Jatragachhi (CT)	4986	2706	2280	1904	851	1053	82.03	86.40	77.39	9.01
72	323772 - Ghuni (CT)	17165	9584	7581	7084	3034	4050	80.84	86.42	74.75	11.67
73	323773 - Sulanggari (CT)	10786	5788	4998	2710	1190	1520	89.24	92.67	85.57	7.10
74	323846 - Minakhan (CT)	2522	1379	1143	952	417	535	83.02	87.78	77.91	9.87
75	323847 - Balihati (CT)	2239	1275	964	1398	615	783	71.47	77.93	64.40	13.53
76	323976 - Sadigachhi (CT)	4484	2403	2081	1764	821	943	79.60	82.75	76.26	6.49
77	324019 - Hingaljanj (CT)	5503	3024	2479	2676	1105	1571	74.70	81.31	67.96	13.35
78	324020 - Bankra (CT)	2935	1656	1279	3962	1739	2223	49.16	56.71	41.93	14.78
79	801691 - Bongaon (M)	89700	47279	42421	19164	8103	11061	89.70	93.03	86.26	6.77
80	801692 - Halisahar (M)	100560	54972	45588	24379	10495	13884	88.36	92.15	84.20	7.95
81	801693 - Kanchrapara (M+OG)	108092	56781	51311	21484	8655	12829	90.36	94.19	86.46	7.73
82	801694 - Naihati (M)	173397	91016	82381	44503	18833	25670	87.51	91.18	83.79	7.39
83	801695 - Bhatpara (M+OG)	297161	165263	131898	88858	39276	49582	84.78	88.79	80.24	8.55
84	801696 - Gobardanga (M)	38461	20050	18411	6916	2975	3941	91.80	94.46	89.07	5.39
85	801697 - Habra (M)	121952	63780	58172	25269	10812	14457	89.98	92.99	86.90	6.09
86	801698 - Ashokenagar Kalyangarh (M)	103492	53708	49784	18100	7528	10572	91.99	94.85	89.10	5.75
87	801699 - Garulia (M)	67835	37245	30590	17501	7580	9921	86.87	90.74	82.58	8.16
88	801700 - North Barrackpore (M)	116524	59798	56726	16282	7126	9156	93.90	95.87	91.91	3.96
89	801701 - Barrackpur Cantonment (CB)	14096	7566	6530	3284	1306	1978	88.47	92.74	83.99	8.75
90	801702 - Barrackpore (M)	125144	66214	58930	27639	12135	15504	88.76	91.63	85.74	5.89
91	801703 - Titagarh (M)	84160	48414	35746	32381	14321	18060	80.13	85.43	73.91	11.52
92	801704 - Khardah (M)	95469	49165	46304	13027	5714	7313	94.37	96.20	92.50	3.70
93	801705 - Panihati (M)	322770	165577	157193	54577	23869	30708	91.92	94.02	89.82	4.20
94	801706 - Baduria (M)	38770	20571	18199	13723	6228	7495	81.95	85.16	78.61	6.55
95	801707 - Barasat (M)	229279	119254	110025	49156	21568	27588	89.62	92.22	86.96	5.26
96	801708 - Madhyamgram (M)	161087	83990	77097	35040	14874	20166	89.60	92.69	86.46	6.23
97	801709 - New Barrackpore (M)	67384	34200	33184	9462	4039	5423	93.99	96.07	91.95	4.12
98	801710 - North DumDum (M)	209964	108863	101101	39178	17416	21762	91.00	93.15	88.79	4.36
99	801711 - Kamarhati (M)	267267	141864	125403	62944	28429	34515	87.67	90.24	84.93	5.31
100	801712 - Baranagar (M)	208779	110118	98661	36434	16069	20365	91.41	93.69	89.00	4.69
101	801713 - Dum Dum (M)	97997	50617	47380	16789	7949	8840	91.99	93.08	90.86	2.22
102	801714 - South DumDum (M)	344971	176828	168143	58345	25386	32959	92.09	94.25	89.92	4.33
103	801715 - Rajarhat Gopalpur (M)	329020	170952	158068	73824	32959	40865	89.69	92.15	87.18	4.97
104	801716 - Bidhannagar (M)	179271	93350	85921	36243	15664	20579	89.14	91.72	86.50	5.22
105	801717 - Nabadiganta Industrial Township (ITS)	918	551	367	177	100	77	92.73	93.55	91.52	2.03
106	801718 - Basirhat (M)	99633	52044	47589	25621	11179	14442	87.35	90.51	84.15	6.36
107	801719 - Taki (M)	28939	15571	13368	9324	3991	5333	83.05	87.41	78.49	8.92
District (Urban) : North Twenty Four Parganas (337)		4679327	2463020	2216307	1052835	459815	593020	88.87	91.78	85.84	5.94

Table 23 gives the distribution of number of literates, illiterates, literacy rate and gap in male-female literacy rate of all towns of the district. The average urban literacy rate in the district is 88.87. Male literacy rate (91.78) dominates over the female literacy rate (85.84). The average gap in male-female literacy rate in urban areas of the district is 5.94 only. The highest literacy rate is recorded in the Jetia (CT) (95.18) and the lowest in Bankra (CT) (49.16). Sex wise literacy rates shows Jetia (CT) occupy the top position in North Twenty Four Parganas district in case of both male literacy rate (97.32) and female literacy rate (92.96) whereas the lowest male (56.71) and female (41.93) literacy rate is found in Bankra (CT). The highest male-female literacy rate gap is found Bankra (CT) (14.78) while the lowest is observed in the Nabadiganta Industrial Township (ITS) (2.03).

Table 24 : Number of Scheduled Castes Literates and Illiterates, Literacy Rate by Sex in C.D. Blocks (Rural), 2011

Sl. No.	Name of C.D. Block	Number of Literates and Illiterates						Literacy Rate			Gap in Male-Female Literacy Rate
		Number of Literates			Number of Illiterates			Persons	Males	Females	
		Persons	Males	Females	Persons	Males	Females				
1	2	3	4	5	6	7	8	9	10	11	12
1	0163 - Bagda	90211	50124	40087	42959	18681	24278	75.40	80.88	69.52	11.36
2	0164 - Bongaon	126924	70325	56599	50579	21438	29141	79.04	84.58	73.09	11.49
3	0165 - Gaighata	86721	47760	38961	36195	15267	20928	77.93	83.55	71.99	11.56
4	0166 - Swarupnagar	55198	30611	24587	22814	9711	13103	77.95	83.54	71.95	11.59
5	0167 - Habra-I	42580	23571	19009	16448	6958	9490	79.82	85.50	73.75	11.75
6	0168 - Habra-II	15359	8631	6728	7880	3331	4549	73.68	80.21	66.71	13.50
7	0169 - Amdanga	22541	12605	9936	10634	4532	6102	75.78	81.93	69.19	12.74
8	0170 - Barrackpur-I	22640	12550	10090	9212	3873	5339	78.94	84.80	72.68	12.12
9	0171 - Barrackpur-II	6363	3528	2835	2324	977	1347	80.77	86.39	74.72	11.67
10	0172 - Barasat-I	12528	6884	5644	5922	2593	3329	75.23	80.41	69.74	10.67
11	0173 - Barasat-II	12717	7288	5429	7688	3254	4434	70.98	78.60	62.81	15.79
12	0174 - Deganga	23939	13470	10469	13896	6038	7858	71.96	78.31	65.17	13.14
13	0175 - Baduria	30970	17108	13862	13302	5778	7524	77.76	83.13	72.02	11.11
14	0176 - Basirhat-I	11657	6653	5004	6963	2957	4006	70.12	77.55	62.20	15.35
15	0177 - Basirhat-II	11105	6246	4859	5270	2158	3112	76.10	83.22	68.56	14.66
16	0178 - Haroa	32079	18338	13741	18557	7921	10636	71.92	79.33	63.95	15.38
17	0179 - Rajarhat	25808	14211	11597	10090	4185	5905	80.30	86.52	73.81	12.71
18	0180 - Minakhan	36340	20829	15511	20674	8735	11939	72.57	80.14	64.39	15.75
19	0181 - Sandeshkhali-I	34234	19449	14785	16578	6872	9706	76.79	84.28	68.76	15.52
20	0182 - Sandeshkhali-II	49108	28037	21071	23192	9201	13991	77.04	85.08	68.44	16.64
21	0183 - Hasnabad	33400	18782	14618	17294	7422	9872	74.21	80.74	67.22	13.52
22	0184 - Hingalganj	79945	44638	35307	31861	12630	19231	79.86	87.03	72.33	14.70
Total :		862367	481638	380729	390332	164512	225820	76.86	83.14	70.17	12.97

The above Table shows that literacy rate of the Scheduled Castes population in the C.D. Block of the district is 76.86. Sex wise analysis of Scheduled Castes population in rural areas of the district reveals that the literacy rate of the males (83.14) dominates over the female literacy rate (70.17). The male-female literacy gap in the rural population is quite noticeable (12.97). The highest literacy rate among the Scheduled Castes population is recorded in Barrackpur-II C.D. Block (80.77) and the lowest is in Basirhat-I C.D. Block (70.12). There are 10 C.D. Blocks where literacy rate has crossed the district one. A sex-wise analysis also shows that the highest Scheduled Castes male literacy rate is found in Hingalganj C.D. Block (87.03) and lowest Scheduled Castes male literacy rate is recorded in Basirhat-I C.D. Block with 77.55. The highest Scheduled Castes female literacy rate of 74.72 is found in Barrackpur-II C.D. Block while for the same the lowest is in Basirhat-I C.D. Block (62.20). The highest gap in male-female literacy rate is recorded as 16.64 in Sandeshkhali-II C.D. Block and for the same lowest is found in Barasat-I C.D. Block with 10.67.

Table 25 : Distribution of Villages by Literacy Rate Range for Scheduled Castes population (Rural), 2011

Range of Literacy Rate for villages	Number of inhabited villages having Scheduled Castes	Percentage distribution of villages	Scheduled Castes population	Percentage distribution of population
1	2	3	4	5
0	2	0.15	3	0.00
1 - 10	0	0.00	0	0.00
11 - 20	2	0.15	74	0.01
21 - 30	7	0.53	689	0.06
31 - 40	11	0.84	1551	0.12
41 - 50	43	3.27	10595	0.85
51 - 60	86	6.54	38434	3.07
61 - 70	226	17.19	154136	12.30
71 - 80	487	37.03	612379	48.88
81 - 90	379	28.82	423049	33.77
91 - 99	38	2.89	11604	0.93
100	34	2.59	185	0.01
Total :	1315	100.00	1252699	100.00

District Scheduled Castes Literacy Rate : 76.86

Table 25 represents the distribution of villages in the district by range of literacy rate among the Scheduled Castes population for rural areas only. The range of literacy rate has been distributed in 12 categories. It is clear from the above Table that the Scheduled Castes population of 12,52,699 in the district is spread over 1,315 villages. The highest number of Scheduled Castes population 6,12,379 covering 48.88 per cent of the total Scheduled Castes population inhabited in the rural areas of the district is distributed in the highest number (487) and percentage (37.03) of villages falling in the range of literacy rate 71-80 followed by 33.77 per cent Scheduled Castes population (4,23,049) are settled in 379 villages (28.82per cent) with a range of literacy rate of 81-90. In the range of literacy rate of 61-70, there are 1,54,136 Scheduled Castes population spread over 226 villages covering 17.19 per cent of the total Scheduled Castes inhabited villages. There are only 3 Scheduled Castes population distributed in 2 villages of the district are illiterate. It is also observed that there are 34 villages in the district with Scheduled Castes population of 185 having cent percent literacy rate.

Table 26 : Number of Scheduled Castes Literates and Illiterates, Literacy Rate by Sex in Towns, 2011

Sl. No.	Name of Town	Number of Literates and Illiterates						Literacy Rate			Gap in Male-Female Literacy Rate
		Number of Literates			Number of Illiterates			Persons	Males	Females	
1	2	3	4	5	6	7	8	9	10	11	12
1	322772 - Chandpara (CT)	3121	1672	1449	835	343	492	86.84	90.72	82.75	7.97
2	322773 - Chhekatia (CT)	612	348	264	277	126	151	75.37	80.00	70.03	9.97
3	322774 - Sonatikiri (CT)	1653	899	754	395	164	231	87.83	92.02	83.31	8.71
4	322775 - Dhakuria (CT)	3298	1742	1556	1350	535	815	77.87	83.83	72.14	11.69
5	322776 - Chikanpara (CT)	7400	3830	3570	1412	583	829	91.16	94.08	88.21	5.87
6	322777 - Shimulpur (CT)	10893	5860	5033	3841	1567	2274	81.32	86.52	75.99	10.53
7	322778 - Bara (CT)	3354	1783	1571	924	403	521	86.00	89.28	82.55	6.73
8	322844 - Deora (CT)	1240	690	550	282	107	175	88.76	94.26	82.71	11.55
9	322900 - Nokpul (CT)	2939	1614	1325	997	428	569	82.12	86.68	77.17	9.51
10	322901 - Maslandapur (CT)	3129	1674	1455	825	333	492	86.22	90.73	81.56	9.17
11	322902 - Sadpur (CT)	1293	683	610	421	178	243	83.96	88.47	79.43	9.04
12	322903 - Betpuli (CT)	2741	1493	1248	762	293	469	85.58	91.15	79.74	11.41
13	322904 - Anarbaria (CT)	2861	1551	1310	814	330	484	85.00	89.76	79.98	9.78
14	322905 - Purbba Narayanpur (CT)	1525	849	676	630	263	367	79.39	86.19	72.22	13.97
15	322982 - Guma (CT)	2750	1445	1305	784	310	474	86.64	92.75	80.75	12.00
16	322983 - Bara Bamonnia (CT)	2221	1210	1011	636	241	395	86.15	91.32	80.69	10.63
17	322984 - Khorddabamonnia (CT)	463	243	220	148	58	90	85.90	91.70	80.29	11.41
18	322985 - Bira (CT)	1048	569	479	376	155	221	80.80	86.34	75.08	11.26
19	323066 - Dhania (CT)	1242	680	562	393	151	242	84.43	90.43	78.16	12.27
20	323105 - Palladaha (CT)	640	360	280	135	48	87	89.14	94.74	82.84	11.90
21	323106 - Palashi (CT)	1168	637	531	276	110	166	87.03	92.86	80.95	11.91
22	323107 - Nagdaha (CT)	3232	1800	1432	1205	476	729	80.20	86.54	73.44	13.10
23	323108 - Jetia (CT)	568	318	250	125	57	68	89.31	93.26	84.75	8.51
24	323109 - Balibhara (CT)	916	492	424	300	129	171	83.73	87.86	79.40	8.46
25	323110 - Dogachhia (CT)	1352	736	616	473	186	287	82.84	88.89	76.62	12.27
26	323111 - Garshyamnagar (CT)	1203	673	530	360	139	221	84.01	89.73	77.71	12.02
27	323112 - Noapara (P) (CT)	2468	1367	1101	941	403	538	80.39	86.08	74.29	11.79
28	323113 - Kaugachhi (CT)	2645	1438	1207	885	354	531	82.14	87.79	76.30	11.49
29	323114 - Paltapara (CT)	943	519	424	345	136	209	80.39	87.23	73.36	13.87
30	323115 - Ichhapur Defence Estate (CT)	1266	735	531	466	173	293	79.72	87.50	70.99	16.51
31	323133 - Babanpur (P) (CT)	4087	2228	1859	1185	469	716	85.36	90.50	79.92	10.58
32	323134 - Jafarpur (CT)	3022	1638	1384	494	206	288	92.50	95.57	89.12	6.45
33	323135 - Mohanpur (CT)	1009	549	460	260	102	158	85.87	90.74	80.70	10.04
34	323136 - Teleni Para (CT)	1223	666	557	310	132	178	87.67	91.74	83.26	8.48
35	323137 - Chak Kanthalia (CT)	1215	683	532	398	172	226	82.26	87.23	76.66	10.57
36	323138 - Ruiya (CT)	3050	1652	1398	1358	629	729	76.94	81.54	72.14	9.40
37	323139 - Patulia (CT)	1422	785	637	441	183	258	83.89	88.00	79.33	8.67
38	323140 - Bandipur (CT)	399	231	168	245	103	142	71.12	78.31	63.16	15.15
39	323141 - Talbandha (CT)	7722	4277	3445	3317	1327	1990	77.51	84.36	70.42	13.94
40	323142 - Bilkanda (CT)	1460	813	647	520	213	307	81.02	87.23	74.37	12.86
41	323143 - Muragachha (CT)	3369	1805	1564	1228	540	688	81.16	85.59	76.59	9.00
42	323144 - Teghari (CT)	576	315	261	206	103	103	83.24	87.26	78.85	8.41
43	323145 - Chandpur (CT)	4941	2736	2205	1843	750	1093	81.23	87.33	74.75	12.58
44	323216 - Kokapur (CT)	1425	760	665	347	139	208	89.23	93.14	85.15	7.99

45	323217 - Shibalaya (CT)	396	197	199	149	62	87	78.42	81.40	75.67	5.73
46	323218 - Gangapur (CT)	559	316	243	225	100	125	77.75	82.51	72.32	10.19
47	323219 - Chandrapur (CT)	619	332	287	195	85	110	83.20	87.14	79.06	8.08
48	323220 - Nebadhai Duttapukur (CT)	3232	1726	1506	1206	542	664	80.06	84.15	75.83	8.32
49	323221 - Chatta Baria (CT)	1799	953	846	578	245	333	84.50	88.49	80.42	8.07
50	323222 - Joypul (CT)	2663	1477	1186	1313	565	748	74.30	80.23	68.04	12.19
51	323223 - Digha (CT)	1873	1033	840	779	319	460	78.53	84.95	71.86	13.09
52	323224 - Kulberia (CT)	1376	731	645	348	144	204	86.22	90.47	81.85	8.62
53	323225 - Bamangachhi (CT)	977	519	458	272	113	159	86.54	90.42	82.52	7.90
54	323226 - Chak Barbaria (CT)	3774	2044	1730	1464	600	864	79.40	84.95	73.71	11.24
55	323227 - Koyra (CT)	1997	1085	912	1010	402	608	74.93	82.70	67.41	15.29
56	323305 - Deara (CT)	457	250	207	167	72	95	79.62	84.18	74.73	9.45
57	323413 - Deulia (CT)	637	344	293	555	248	307	60.90	66.15	55.70	10.45
58	323510 - Dakshin Chatra (CT)	1975	1071	904	564	218	346	85.50	90.84	79.93	10.91
59	323571 - Itinda (CT)	642	355	287	385	173	212	70.55	75.21	65.53	9.68
60	323572 - Dandirhat (P) (CT)	983	552	431	586	234	352	69.72	78.19	61.22	16.97
61	323573 - Uttar Bagundi (CT)	385	211	174	469	209	260	51.26	56.57	46.03	10.54
62	323641 - Dhanyakuria (CT)	1448	825	623	645	269	376	76.13	83.00	68.61	14.39
63	323642 - Mathurapur (CT)	550	319	231	158	61	97	85.94	92.73	78.04	14.69
64	323643 - Raghunathpur (P) (CT)	492	268	224	126	49	77	88.49	92.73	83.90	8.83
65	323765 - Raigachhi (CT)	35	18	17	28	13	15	62.50	66.67	58.62	8.05
66	323766 - Rejuani (CT)	1331	745	586	453	172	281	81.66	87.44	75.32	12.12
67	323767 - Bhatenda (CT)	494	263	231	143	54	89	84.44	88.55	80.21	8.34
68	323768 - Basina (CT)	520	280	240	197	79	118	79.88	85.37	74.30	11.07
69	323769 - Bishnupur (CT)	821	456	365	364	153	211	78.72	84.76	72.28	12.48
70	323770 - Chandapur Champagachhi (CT)	403	215	188	401	180	221	58.58	63.99	53.41	10.58
71	323771 - Jatragachhi (CT)	2905	1558	1347	1056	473	583	82.02	86.08	77.77	8.31
72	323772 - Ghuni (CT)	8513	4838	3675	3488	1407	2081	79.96	86.73	72.51	14.22
73	323773 - Sulanggari (CT)	7531	4050	3481	1970	859	1111	88.48	92.21	84.49	7.72
74	323846 - Minakhan (CT)	1097	608	489	306	127	179	87.69	92.54	82.32	10.22
75	323847 - Balihati (CT)	1507	867	640	654	272	382	79.11	86.18	71.19	14.99
76	323976 - Sadigachhi (CT)	258	149	109	343	162	181	50.99	57.98	43.78	14.20
77	324019 - Hingalganj (CT)	1220	684	536	885	399	486	65.49	71.40	59.23	12.17
78	324020 - Bankra (CT)	772	417	355	544	243	301	66.15	72.40	60.07	12.33
79	801691 - Bongaon (M)	29291	15888	13403	8341	3436	4905	85.35	90.20	80.23	9.97
80	801692 - Halisahar (M)	17443	9726	7717	5416	2258	3158	84.25	89.56	78.40	11.16
81	801693 - Kanchrapara (M+OG)	22441	12040	10401	6555	2615	3940	84.89	90.38	79.32	11.06
82	801694 - Naihati (M)	18541	9922	8619	6599	2663	3936	82.17	87.83	76.50	11.33
83	801695 - Bhatpara (M+OG)	33289	18985	14304	12730	5332	7398	80.13	86.14	73.34	12.80
84	801696 - Gobardanga (M)	11610	6260	5350	2672	1116	1556	88.52	92.81	83.97	8.84
85	801697 - Habra (M)	28021	15073	12948	9142	3834	5308	82.95	87.74	77.99	9.75
86	801698 - Ashokenagar Kalyangarh (M)	24108	13009	11099	6175	2487	3688	87.01	91.63	82.16	9.47
87	801699 - Garulia (M)	13028	7416	5612	4313	1806	2507	82.37	88.00	75.95	12.05
88	801700 - North Barrackpore (M)	16879	8937	7942	3556	1478	2078	89.48	93.29	85.55	7.74
89	801701 - Barrackpur Cantonment (CB)	1721	975	746	523	203	320	84.12	91.38	76.20	15.18
90	801702 - Barrackpore (M)	8443	4669	3774	2241	951	1290	86.11	90.59	81.14	9.45
91	801703 - Titagarh (M)	6458	3789	2669	2912	1251	1661	77.19	83.90	69.32	14.58
92	801704 - Khardah (M)	4356	2355	2001	827	352	475	90.81	94.31	87.00	7.31
93	801705 - Panihati (M)	16112	8660	7452	4298	1884	2414	86.10	89.76	82.20	7.56
94	801706 - Baduria (M)	6551	3595	2956	2727	1171	1556	77.63	82.38	72.54	9.84
95	801707 - Barasat (M)	38365	20590	17775	12117	5138	6979	83.74	88.18	79.11	9.07
96	801708 - Madhyamgram (M)	18374	9933	8441	6448	2669	3779	81.60	86.91	76.13	10.78
97	801709 - New Barrackpore (M)	16689	8700	7989	3301	1402	1899	91.03	94.26	87.75	6.51
98	801710 - North Dum Dum (M)	32534	17341	15193	9079	3874	5205	85.13	89.09	81.02	8.07
99	801711 - Kamarhati (M)	9420	5147	4273	2688	1166	1522	84.94	88.77	80.74	8.03
100	801712 - Baranagar (M)	9453	5273	4180	3270	1342	1928	81.13	86.98	74.78	12.20
101	801713 - Dum Dum (M)	6841	3642	3199	1428	659	769	89.80	91.76	87.67	4.09
102	801714 - South Dum Dum (M)	33702	17784	15918	9016	3683	5333	85.98	90.13	81.78	8.35
103	801715 - Rajarhat Gopalpur (M)	57662	30813	26849	17298	7189	10109	84.75	89.17	80.19	8.98
104	801716 - Bidhannagar (M)	28572	15554	13018	10982	4538	6444	79.59	85.20	73.77	11.43
105	801717 - Nabadiganta Industrial Township (ITS)	103	67	36	12	7	5	98.10	100.00	94.74	5.26
106	801718 - Basirhat (M)	17756	9558	8198	5972	2547	3425	82.62	87.43	77.65	9.78
107	801719 - Taki (M)	8811	4917	3894	4037	1685	2352	75.65	82.14	68.79	13.35
District : North Twenty Four Parganas (337)		695919	377422	318497	220466	91886	128580	83.52	88.41	78.39	10.02

Table 26 above shows the distribution of Scheduled Castes literates, illiterates, literacy rate by sex and gap in male-female literacy rate of towns in the district. The towns include twenty nine Statutory Town (including twenty seven Municipalities, one Cantonment Board and one Industrial Township) and seventy eight Census Towns. The average urban literacy rate of Scheduled Castes population is 83.52 in which males (88.41) dominates over the females (78.39). The gap in male-female literacy rate is 10.02. The highest Scheduled Castes literacy rate (98.10) is observed in Nabadiganta Industrial Township (ITS) while lowest is recorded in Sadiagachhi (CT) with 50.99. A sex wise analysis also shows that the highest Scheduled Castes male literacy rate and female literacy rate is recorded in Nabadiganta Industrial Township (ITS) with 100.00 and 94.74 respectively. Similarly the lowest Scheduled Castes male literacy rate (56.57) and female literacy rate (43.78) is found in Uttar Bagundi (CT) and Sadigachhi (CT) respectively. The highest and the lowest gap in male-female Scheduled Castes literacy rate is noticed in Dandirhat (P) (CT) (16.97) and Dum Dum Municipality (4.09) respectively.

Table 27 : Number and percentage of Scheduled Tribes Literates and Illiterates by Sex in C.D. Blocks (Rural), 2011

Sl. No.	Name of C.D. Block	Number of Literates and Illiterates									Gap in Male-Female Literacy Rate
		Number of Literates			Number of Illiterates			Literacy Rate			
		Persons	Males	Females	Persons	Males	Females	Persons	Males	Females	
1	2	3	4	5	6	7	8	9	10	11	12
1	0163 - Bagda	5919	3488	2431	7041	3015	4026	52.39	61.55	43.18	18.37
2	0164 - Bongaon	7528	4362	3166	6237	2607	3630	62.08	70.67	53.17	17.50
3	0165 - Gaighata	3002	1682	1320	2515	1073	1442	62.36	69.48	55.16	14.32
4	0166 - Swarupnagar	374	224	150	156	78	78	77.92	82.05	72.46	9.59
5	0167 - Habra-I	2909	1668	1241	2611	1165	1446	60.45	67.75	52.81	14.94
6	0168 - Habra-II	1983	1169	814	1701	686	1015	61.07	71.02	50.84	20.18
7	0169 - Amdanga	1525	852	673	1086	491	595	66.30	72.45	59.88	12.57
8	0170 - Barrackpur-I	2208	1290	918	1326	498	828	70.88	81.34	60.04	21.30
9	0171 - Barrackpur-II	812	441	371	595	273	322	67.05	71.82	62.14	9.68
10	0172 - Barasat-I	927	487	440	871	404	467	59.54	63.25	55.91	7.34
11	0173 - Barasat-II	1207	730	477	1340	630	710	55.70	62.55	47.70	14.85
12	0174 - Deganga	1168	626	542	1246	550	696	56.37	62.48	50.65	11.83
13	0175 - Baduria	1302	729	573	979	422	557	65.39	72.47	58.17	14.30
14	0176 - Basirhat-I	710	409	301	515	222	293	64.96	72.52	56.90	15.62
15	0177 - Basirhat-II	2684	1591	1093	2980	1305	1675	54.63	62.81	45.92	16.89
16	0178 - Haroa	6147	3680	2467	6581	2851	3730	55.28	64.62	45.47	19.15
17	0179 - Rajarhat	259	142	117	97	40	57	82.75	86.59	78.52	8.07
18	0180 - Minakhan	9056	5325	3731	8963	3847	5116	57.83	66.57	48.71	17.86
19	0181 - Sandeshkhali-I	22965	13303	9662	19709	8332	11377	61.67	70.53	52.57	17.96
20	0182 - Sandeshkhali-II	18505	11009	7496	19190	7902	11288	57.08	67.54	46.50	21.04
21	0183 - Hasnabad	3695	2153	1542	3792	1630	2162	57.21	65.28	48.78	16.50
22	0184 - Hingalganj	7088	4132	2956	5416	2163	3253	64.70	74.99	54.28	20.71
Total :		101973	59492	42481	94947	40184	54763	59.51	68.47	50.29	18.18

Table 27 above gives the literacy status of Scheduled Tribes population in the rural areas of North Twenty Four Parganas district. The number of literates, illiterates, literacy rate by sex and their male-female literacy rate gap in rural areas (C.D. Blocks) are also shown separately in the Table. The average Scheduled Tribes literacy rate in the district is 59.51 with a male literacy rate and female literacy rate of 68.47 and 50.29 respectively. The average gap in male-female literacy rate of Scheduled Tribes in the district is given as 18.18. Rural unit wise data shows that the highest Scheduled Tribes literacy rate is found in Rajarhat C.D. Block with 82.75 and the lowest in Bagda C.D. Block with 52.39. Sex wise analysis of literacy rate also reflects the same picture. The highest male and female literacy rate among Scheduled Tribes is found in Rajarhat C.D. Block with 86.59 and 78.52 respectively. Likewise Bagda C.D. Block, among Scheduled Tribes recorded both lowest male literacy rate (61.55) and female literacy rate (43.18). The highest male-female literacy rate gap is found in Barrackpur-I C.D. Block with 21.30 and the lowest in Barasat-I C.D. Block with 7.34.

Table 28 : Distribution of Villages by Literacy Rate Range for Scheduled Tribes population (Rural), 2011

Range of Literacy Rate for villages	Number of inhabited villages having Scheduled Tribes	Percentage distribution of villages	Scheduled Tribes population	Percentage distribution of population
1	2	3	4	5
0	50	4.44	86	0.04
1 - 10	2	0.18	88	0.04
11 - 20	16	1.42	1696	0.86
21 - 30	25	2.22	2816	1.43
31 - 40	55	4.88	4782	2.43
41 - 50	129	11.45	25367	12.88
51 - 60	149	13.22	71298	36.21
61 - 70	203	18.01	66734	33.89
71 - 80	181	16.06	18902	9.60
81 - 90	102	9.05	3162	1.61
91 - 99	25	2.22	1218	0.62
100	190	16.86	771	0.39
District : North Twenty Four Parganas (337)	1127	100.00	196920	100.00

Literacy Rate for District : 59.51

The above Table shows the distribution of villages in the district by range of literacy rate, number and percentage of villages having Scheduled Tribes population and number and percentage of Scheduled Tribes population. It reveals from the Table that Scheduled Tribes population of 1,96,920 in the district is distributed over 1,127 villages. Range of literacy rate has been distributed into 12 categories as in case of general population and Scheduled Castes population. The highest number of Scheduled Tribes population 71,298 covering the highest percentage (36.21) of the total Scheduled Tribes population of the district distributed in 149 villages with 13.22 per cent fall in the range of literacy rate of 51-60. The second highest number of Scheduled Tribes population (66,734) with 33.89 per cent spread over highest number of villages (203) with 18.01 per cent fall in the range of literacy rate of 61-70. In the range of literacy rate of 41-50, there are 25,367 Scheduled Tribes population settled in 129 villages covering 11.45 per cent of the Scheduled Tribes inhabited villages. It is seen from the Table that 86 (0.04 per cent) Scheduled Tribes population of the district spread over 50 (4.44 per cent) villages are illiterate. It is also observed that there are 771 Scheduled Tribes population, constitutes 0.39 per cent of the total Scheduled Tribes achieved 100 literacy rate living across 190 villages.

Table 29 : Number and percentage of Scheduled Tribes Literates and Illiterates by Sex in Towns, 2011

Sl. No.	Name of Town	Number of Literates and Illiterates						Literacy rate			Gap in Male-Female Literacy Rate
		Number of Literates			Number of Illiterates			Persons	Males	Females	
		Persons	Males	Females	Persons	Males	Females				
1	2	3	4	5	6	7	8	9	10	11	12
1	322772 - Chandpara (CT)	31	16	15	6	2	4	86.11	88.89	83.33	5.56
2	322773 - Chhekati (CT)	0	0	0	1	0	1	0.00	0.00	0.00	0.00
3	322774 - Sonatikiri (CT)	41	20	21	14	6	8	85.42	90.91	80.77	10.14
4	322775 - Dhakuria (CT)	36	22	14	14	3	11	85.71	100.00	70.00	30.00
5	322776 - Chikanpara (CT)	32	13	19	4	0	4	91.43	100.00	86.36	13.64
6	322777 - Shimulpur (CT)	54	29	25	17	8	9	88.52	96.67	80.65	16.02
7	322778 - Bara (CT)	23	12	11	7	3	4	88.46	92.31	84.62	7.69
8	322844 - Deora (CT)	104	55	49	14	6	8	92.86	96.49	89.09	7.40
9	322900 - Nokpul (CT)	23	11	12	19	10	9	63.89	61.11	66.67	-5.56
10	322901 - Maslandapur (CT)	38	23	15	15	6	9	79.17	88.46	68.18	20.28
11	322902 - Sadpur (CT)	277	143	134	181	91	90	68.40	70.79	66.01	4.78
12	322903 - Betpuli (CT)	91	45	46	43	20	23	75.83	81.82	70.77	11.05
13	322904 - Anarbaria (CT)	102	50	52	32	10	22	85.71	94.34	78.79	15.55
14	322905 - Purbba Narayanpur (CT)	27	13	14	8	3	5	87.10	92.86	82.35	10.51
15	322982 - Guma (CT)	96	55	41	96	43	53	58.18	61.11	54.67	6.44

16	322983 - Bara Bamonía (CT)	40	19	21	39	12	27	58.82	73.08	50.00	23.08
17	322984 - Khorddabamonía (CT)	5	1	4	4	1	3	83.33	100.00	80.00	20.00
18	322985 - Bira (CT)	58	32	26	53	26	27	61.05	66.67	55.32	11.35
19	323066 - Dhanía (CT)	160	99	61	105	29	76	70.18	88.39	52.59	35.80
20	323105 - Palladaha (CT)	88	45	43	15	9	6	91.67	86.54	97.73	-11.19
21	323106 - Palashi (CT)	625	359	266	322	103	219	74.40	87.14	62.15	24.99
22	323107 - Nagdaha (CT)	239	142	97	130	43	87	73.99	88.20	59.88	28.32
23	323108 - Jetía (CT)	63	31	32	12	4	8	90.00	93.94	86.49	7.45
24	323109 - Balibhara (CT)	83	55	28	43	13	30	78.30	91.67	60.87	30.80
25	323110 - Dogachhia (CT)	21	13	8	3	0	3	87.50	100.00	72.73	27.27
26	323111 - Garshyamnagar (CT)	31	17	14	6	1	5	86.11	94.44	77.78	16.66
27	323112 - Noapara (P) (CT)	447	247	200	112	42	70	86.80	93.92	79.37	14.55
28	323113 - Kaugachhi (CT)	785	455	330	224	71	153	84.14	92.11	75.17	16.94
29	323114 - Paltapara (CT)	34	21	13	10	7	3	89.47	91.30	86.67	4.63
30	323115 - Ichhapur Defence Estate (CT)	301	165	136	86	33	53	87.50	92.18	82.42	9.76
31	323133 - Babanpur (P) (CT)	70	39	31	28	13	15	87.50	92.86	81.58	11.28
32	323134 - Jafarpur (CT)	405	205	200	118	42	76	84.02	89.52	79.05	10.47
33	323135 - Mohanpur (CT)	257	138	119	54	23	31	88.93	92.62	85.00	7.62
34	323136 - Teleni Para (CT)	431	243	188	195	86	109	77.52	83.51	70.94	12.57
35	323137 - Chak Kanthalia (CT)	50	28	22	13	7	6	84.75	84.85	84.62	0.23
36	323138 - Ruiya (CT)	77	52	25	48	16	32	69.37	82.54	52.08	30.46
37	323139 - Patulia (CT)	420	250	170	201	89	112	73.81	81.43	64.89	16.54
38	323140 - Bandipur (CT)	289	164	125	135	47	88	75.65	83.67	67.20	16.47
39	323141 - Talbandha (CT)	198	115	83	111	35	76	70.97	85.82	57.24	28.58
40	323142 - Bilkanda (CT)	69	39	30	35	12	23	74.19	82.98	65.22	17.76
41	323143 - Muragachha (CT)	87	48	39	38	18	20	79.82	82.76	76.47	6.29
42	323144 - Teghari (CT)	38	20	18	25	12	13	67.86	74.07	62.07	12.00
43	323145 - Chandpur (CT)	77	42	35	30	12	18	80.21	85.71	74.47	11.24
44	323216 - Kokapur (CT)	63	34	29	28	13	15	76.83	82.93	70.73	12.20
45	323217 - Shibalaya (CT)	24	16	8	13	7	6	75.00	84.21	61.54	22.67
46	323218 - Gangapur (CT)	63	33	30	14	7	7	88.73	94.29	83.33	10.96
47	323219 - Chandrapur (CT)	29	16	13	3	0	3	93.55	100.00	86.67	13.33
48	323220 - Nebadhái Duttapukur (CT)	159	88	71	62	26	36	77.94	83.81	71.72	12.09
49	323221 - Chatta Baría (CT)	26	18	8	6	0	6	83.87	100.00	61.54	38.46
50	323222 - Joypul (CT)	23	13	10	17	8	9	63.89	72.22	55.56	16.66
51	323223 - Digha (CT)	31	16	15	7	2	5	91.18	100.00	83.33	16.67
52	323224 - Kulbería (CT)	53	26	27	12	4	8	89.83	96.30	84.38	11.92
53	323225 - Bamangachhi (CT)	11	5	6	2	1	1	91.67	83.33	100.00	-16.67
54	323226 - Chak Barbaría (CT)	55	33	22	25	11	14	75.34	82.50	66.67	15.83
55	323227 - Koyra (CT)	15	10	5	7	3	4	83.33	90.91	71.43	19.48
56	323305 - Deara (CT)	5	4	1	4	3	1	55.56	57.14	50.00	7.14
57	323413 - Deulia (CT)	77	38	39	69	34	35	61.60	65.52	58.21	7.31
58	323510 - Dakshin Chatra (CT)	81	50	31	61	19	42	64.80	79.37	50.00	29.37
59	323571 - Itinda (CT)	2	2	0	7	5	2	28.57	40.00	0.00	40.00
60	323572 - Dandirhat (P) (CT)	22	12	10	11	4	7	78.57	92.31	66.67	25.64
61	323573 - Uttar Bagundi (CT)	0	0	0	1	1	0	0.00	0.00	0.00	0.00
62	323641 - Dhanyakuria (CT)	3	1	2	5	3	2	42.86	33.33	50.00	-16.67
63	323642 - Mathurapur (CT)	8	4	4	5	4	1	72.73	66.67	80.00	-13.33
64	323643 - Raghunathpur (P) (CT)	1	1	0	1	1	0	100.00	100.00	0.00	100.00
65	323765 - Raigachhi (CT)	4	1	3	2	2	0	80.00	50.00	100.00	-50.00
66	323766 - Rejjuani (CT)	43	23	20	12	5	7	89.58	95.83	83.33	12.50

67	323767 - Bhatenda (CT)	102	58	44	32	13	19	83.61	86.57	80.00	6.57
68	323768 - Basina (CT)	26	19	7	4	1	3	86.67	95.00	70.00	25.00
69	323769 - Bishnupur (CT)	45	24	21	15	4	11	83.33	96.00	72.41	23.59
70	323770 - Chandapur Champagachhi (CT)	4	4	0	2	1	1	66.67	80.00	0.00	80.00
71	323771 - Jatragachhi (CT)	46	24	22	23	12	11	75.41	80.00	70.97	9.03
72	323772 - Ghuni (CT)	139	74	65	63	30	33	81.29	86.05	76.47	9.58
73	323773 - Sulanggari (CT)	190	90	100	66	25	41	86.36	91.84	81.97	9.87
74	323846 - Minakhan (CT)	185	104	81	98	37	61	74.30	84.55	64.29	20.26
75	323847 - Balihati (CT)	55	39	16	207	106	101	26.44	33.62	17.39	16.23
76	323976 - Sadigachhi (CT)	4	3	1	1	0	1	80.00	100.00	50.00	50.00
77	324019 - Hingalganj (CT)	127	73	54	84	29	55	68.65	79.35	58.06	21.29
78	324020 - Bankra (CT)	11	7	4	17	10	7	52.38	63.64	40.00	23.64
79	801691 - Bongaon (M)	620	323	297	349	164	185	73.63	77.46	69.88	7.58
80	801692 - Halisahar (M)	574	333	241	183	67	116	83.80	92.24	74.38	17.86
81	801693 - Kanchrapara (M+OG)	1579	863	716	383	134	249	87.97	94.73	81.00	13.73
82	801694 - Naihati (M)	1476	810	666	538	201	337	80.79	88.04	73.43	14.61
83	801695 - Bhatpara (M+OG)	3523	1992	1531	1233	512	721	82.03	87.95	75.42	12.53
84	801696 - Gobardanga (M)	505	281	224	196	74	122	78.29	84.13	72.03	12.10
85	801697 - Habra (M)	1300	727	573	1033	449	584	62.83	69.97	55.63	14.34
86	801698 - Ashokenagar Kalyangarh (M)	866	459	407	377	151	226	77.39	84.07	71.03	13.04
87	801699 - Garulia (M)	634	353	281	208	90	118	83.64	87.81	78.93	8.88
88	801700 - North Barrackpore (M)	1200	659	541	366	157	209	83.62	88.81	78.07	10.74
89	801701 - Barrackpur Cantonment (CB)	146	61	85	24	6	18	91.82	96.83	88.54	8.29
90	801702 - Barrackpore (M)	1699	922	777	544	241	303	81.72	86.90	76.33	10.57
91	801703 - Titagarh (M)	509	306	203	216	89	127	77.59	84.30	69.28	15.02
92	801704 - Khardah (M)	827	405	422	177	77	100	89.79	93.53	86.48	7.05
93	801705 - Panihati (M)	2744	1431	1313	928	411	517	80.78	84.13	77.42	6.71
94	801706 - Baduria (M)	130	71	59	119	61	58	61.03	64.55	57.28	7.27
95	801707 - Barasat (M)	2459	1316	1143	1213	503	710	74.11	80.69	67.75	12.94
96	801708 - Madhyamgram (M)	1976	1070	906	866	346	520	77.04	83.86	70.29	13.57
97	801709 - New Barrackpore (M)	472	254	218	123	55	68	87.41	91.70	82.89	8.81
98	801710 - North Dum Dum (M)	1688	934	754	667	273	394	78.29	84.83	71.47	13.36
99	801711 - Kamarhati (M)	2589	1467	1122	718	325	393	84.97	88.11	81.19	6.92
100	801712 - Baranagar (M)	1065	590	475	318	123	195	83.27	89.26	76.86	12.40
101	801713 - Dum Dum (M)	841	456	385	283	160	123	79.87	79.30	80.54	-1.24
102	801714 - South Dum Dum (M)	2702	1423	1279	1110	503	607	76.89	80.30	73.42	6.88
103	801715 - Rajarhat Gopalpur (M)	3639	1901	1738	1093	455	638	85.26	89.50	81.06	8.44
104	801716 - Bidhannagar (M)	4330	2366	1964	1720	693	1027	79.01	85.45	72.45	13.00
105	801717 - Nabadiganta Industrial Township (ITS)	23	13	10	3	2	1	100.00	100.00	100.00	0.00
106	801718 - Basirhat (M)	377	199	178	140	50	90	80.56	88.05	73.55	14.50
107	801719 - Taki (M)	133	90	43	116	54	62	61.57	72.00	47.25	24.75
District (Urban) : North Twenty Four Parganas (337)		48781	26629	22152	18896	7874	11022	79.49	85.22	73.54	11.68

Table 29 gives detailed information pertaining to literacy with regard to the Scheduled Tribes population of the urban units of the district. The average Scheduled Tribes literacy rate in the urban areas of the district is 79.49 with a male and female literacy rate of 85.22 and 73.54 respectively. The highest literacy rate among Scheduled Tribes population is recorded both in Raghunathpur (P) (CT) and Nabadiganta Industrial Township (ITS) each with 100 whereas the lowest for the same is found in Balihati (CT) with 26.44. The highest male literacy rate with 100 is reported from 10 Census Towns and highest female literacy rate is reported from 3 urban units (Bamangachhi (CT), Raigachhi (CT) and Nabadiganta Industrial Township (ITS) with 100 each. The lowest

male (33.33) and female (17.39) literacy rate is recorded in Dhanyakuria (CT) and Balihati (CT) respectively. The average gap in male-female literacy rate is 11.68 at the urban units of the district. Remarkably, female literacy rate dominate over male literacy rate in 7 urban units viz, Nokpul (CT), Palladaha (CT), Bamangachhi (CT), Dhanyakuria (CT), Mathurapur (CT)), Raigachhi (CT) and Dum-Dum Municipality. There are 3 urban units in the district (Chhekati (CT), Uttar Bagundi (CT) and Nabadiganta Industrial Township (ITS), where gap in male-female literacy rate is zero.

Table 30 : Number and percentage of Main workers, Marginal workers and Non-workers by Sex in Sub-districts, 2011

Sl. No.	Name of Sub-district	Persons/ Males/ Females	Total population	Main workers		Marginal workers		Total workers (main and marginal workers)		Non-workers	
				Number	Percentage	Number	Percentage	Number	Percentage	Number	Percentage
1	2	3	4	5	6	7	8	9	10	11	12
1	02316 – Bagda	Persons	242974	81025	33.35	12684	5.22	93709	38.57	149265	61.43
		Males	125270	70249	56.08	5723	4.57	75972	60.65	49298	39.35
		Females	117704	10776	9.16	6961	5.91	17737	15.07	99967	84.93
2	02317 – Bongaon	Persons	380903	115974	30.45	22330	5.86	138304	36.31	242599	63.69
		Males	196487	104639	53.25	12042	6.13	116681	59.38	79806	40.62
		Females	184416	11335	6.15	10288	5.58	21623	11.73	162793	88.27
3	02318 – Gaighata	Persons	330287	108938	32.98	12781	3.87	121719	36.85	208568	63.15
		Males	169216	94811	56.03	6770	4.00	101581	60.03	67635	39.97
		Females	161071	14127	8.77	6011	3.73	20138	12.50	140933	87.50
4	02319 – Swarupnagar	Persons	256075	74433	29.07	22337	8.72	96770	37.79	159305	62.21
		Males	131510	66690	50.71	12508	9.51	79198	60.22	52312	39.78
		Females	124565	7743	6.22	9829	7.89	17572	14.11	106993	85.89
5	02320 – Habra-I	Persons	225200	70535	31.32	11925	5.30	82460	36.62	142740	63.38
		Males	116027	60979	52.56	6858	5.91	67837	58.47	48190	41.53
		Females	109173	9556	8.75	5067	4.64	14623	13.39	94550	86.61
6	02321 – Habra-II	Persons	176490	54791	31.04	9716	5.51	64507	36.55	111983	63.45
		Males	90466	48900	54.05	5468	6.04	54368	60.10	36098	39.90
		Females	86024	5891	6.85	4248	4.94	10139	11.79	75885	88.21
7	02322 – Amdanga	Persons	191673	57433	29.96	12288	6.41	69721	36.37	121952	63.63
		Males	98618	51448	52.17	7617	7.72	59065	59.89	39553	40.11
		Females	93055	5985	6.43	4671	5.02	10656	11.45	82399	88.55
8	02323 – Barrackpur-I	Persons	182845	54658	29.89	9041	4.94	63699	34.84	119146	65.16
		Males	93582	47755	51.03	6330	6.76	54085	57.79	39497	42.21
		Females	89263	6903	7.73	2711	3.04	9614	10.77	79649	89.23
9	02324 – Barrackpur-II	Persons	217171	68524	31.55	7885	3.63	76409	35.18	140762	64.82
		Males	111282	59285	53.27	5035	4.52	64320	57.80	46962	42.20
		Females	105889	9239	8.73	2850	2.69	12089	11.42	93800	88.58
10	02325 – Barasat-I	Persons	294628	87793	29.80	16653	5.65	104446	35.45	190182	64.55
		Males	150919	77396	51.28	11042	7.32	88438	58.60	62481	41.40
		Females	143709	10397	7.23	5611	3.90	16008	11.14	127701	88.86
11	02326 – Barasat-II	Persons	200918	56412	28.08	9727	4.84	66139	32.92	134779	67.08
		Males	104253	52333	50.20	6883	6.60	59216	56.80	45037	43.20
		Females	96665	4079	4.22	2844	2.94	6923	7.16	89742	92.84
12	02327 – Deganga	Persons	319213	87090	27.28	24645	7.72	111735	35.00	207478	65.00
		Males	163154	80394	49.27	16591	10.17	96985	59.44	66169	40.56
		Females	156059	6696	4.29	8054	5.16	14750	9.45	141309	90.55
13	02328 – Baduria	Persons	285319	84544	29.63	23761	8.33	108305	37.96	177014	62.04
		Males	145641	74826	51.38	13834	9.50	88660	60.88	56981	39.12
		Females	139678	9718	6.96	9927	7.11	19645	14.06	120033	85.94
14	02329 – Basirhat-I	Persons	171613	52754	30.74	10749	6.26	63503	37.00	108110	63.00
		Males	87717	45683	52.08	6100	6.95	51783	59.03	35934	40.97
		Females	83896	7071	8.43	4649	5.54	11720	13.97	72176	86.03
15	02330 – Basirhat-II	Persons	226130	62163	27.49	15888	7.03	78051	34.52	148079	65.48
		Males	115735	56431	48.76	11672	10.09	68103	58.84	47632	41.16
		Females	110395	5732	5.19	4216	3.82	9948	9.01	100447	90.99
16	02331 – Haroa	Persons	214401	57856	26.98	15401	7.18	73257	34.17	141144	65.83
		Males	111080	52512	47.27	10411	9.37	62923	56.65	48157	43.35
		Females	103321	5344	5.17	4990	4.83	10334	10.00	92987	90.00
17	02332 – Rajarhat	Persons	189893	57828	30.45	5773	3.04	63601	33.49	126292	66.51
		Males	97623	50688	51.92	4234	4.34	54922	56.26	42701	43.74
		Females	92270	7140	7.74	1539	1.67	8679	9.41	83591	90.59
18	02333 – Minakhan	Persons	199084	45579	22.89	22748	11.43	68327	34.32	130757	65.68
		Males	101827	41624	40.88	15253	14.98	56877	55.86	44950	44.14
		Females	97257	3955	4.07	7495	7.71	11450	11.77	85807	88.23

19	02334 – Sandeshkhali-I	Persons	164465	40131	24.40	20874	12.69	61005	37.09	103460	62.91
		Males	83925	34629	41.26	12272	14.62	46901	55.88	37024	44.12
		Females	80540	5502	6.83	8602	10.68	14104	17.51	66436	82.49
20	02335 – Sandeshkhali-II	Persons	160976	34118	21.19	27631	17.16	61749	38.36	99227	61.64
		Males	81921	29987	36.60	16188	19.76	46175	56.37	35746	43.63
		Females	79055	4131	5.23	11443	14.47	15574	19.70	63481	80.30
21	02336 – Hasnabad	Persons	203262	65669	32.31	14408	7.09	80077	39.40	123185	60.60
		Males	104019	53285	51.23	7913	7.61	61198	58.83	42821	41.17
		Females	99243	12384	12.48	6495	6.54	18879	19.02	80364	80.98
22	02337 – Hingalganj	Persons	174545	40701	23.32	33814	19.37	74515	42.69	100030	57.31
		Males	88937	33790	37.99	19312	21.71	53102	59.71	35835	40.29
		Females	85608	6911	8.07	14502	16.94	21413	25.01	64195	74.99
23	99999 – Area not under any Sub-district	Persons	5001716	1596681	31.92	152935	3.06	1749616	34.98	3252100	65.02
		Males	2550180	1342573	52.65	94226	3.69	1436799	56.34	1113381	43.66
		Females	2451536	254108	10.37	58709	2.39	312817	12.76	2138719	87.24
District : North		Persons	10009781	3055630	30.53	515994	5.15	3571624	35.68	6438157	64.32
Twenty Four Parganas (337)		Males	5119389	2630907	51.39	314282	6.14	2945189	57.53	2174200	42.47
		Females	4890392	424723	8.68	201712	4.12	626435	12.81	4263957	87.19

The above Table represents the number and percentage of Main workers, Marginal workers and Non-workers by sex at the Sub-district level i.e. for all the C.D. Blocks and Statutory Towns of the district. The total population of North Twenty Four Parganas district is 1,00,09,781 which includes 51,19,389 males and 48,90,392 females. Total workers constitute Main and Marginal workers and its percentage is 35.68 in the district. The remaining population of 64.32 per cent belongs to Non-workers category. The percentage of Main workers is 30.53 and for the same for Marginal workers is 5.15 of the total population of the district. Among Total workers, male (57.53 per cent) dominates over the females (12.81 per cent). Sex wise analysis of Main workers shows the same trend as in case of Total workers. Male Main workers are in higher proportion (51.39) than that of female Main workers (8.68). In the Main workers category, a wide gap between male and female workers could be seen as shown in the above Table. In case of Marginal workers, there is a very small gap between male Marginal workers (6.14 per cent) and female Marginal workers (4.12 per cent).

At the C.D. Block level, the highest percentage of Main workers is found in Bagda C.D. Block with 33.35 and the lowest in Sandeshkhali-II C.D. Block with 21.19. The highest proportion of male Main workers (56.08) is registered in Bagda C.D. Block and the highest proportion of female Main workers (12.48) are recorded in Hasnabad C.D. Block, while the lowest proportion of male main worker (36.60) and female Main workers (4.07) is found in Sandeshkhali-II C.D. Block and Minakhan C.D. Block respectively. Among the Main workers (31.92 per cent) of area not under any Sub-district, it is seen that males are dominated over females.

Marginal workers category includes those who worked below 6 months in preceding year. In case of Marginal workers, C.D. Block wise data reveals that highest proportion (19.37) of Marginal workers found in Hingalganj C.D. Block and the lowest (3.04) is recorded in Rajarhat C.D. Block. It is observed from the above Table that out of 22 C.D. Blocks of the district in Bagda C.D. Block female Marginal workers are in higher proportion than their counterpart male. The highest proportion of male Marginal workers is found in Hingalganj C.D. Block (21.71) while the lowest proportion for the same is observed in Gaighata C.D. Block (4.00). Hingalganj C.D. Block has recorded the highest proportion of female Marginal workers (16.94) followed by Sandeshkhali-II C.D. Block with 14.47 and the lowest proportion is recorded in Rajarhat C.D. Block with 1.67. On the other hand area not under any Sub-district shows that Marginal workers constitute 3.06 per cent of Total population. The percentage of male Marginal workers is 3.69 while for the female Marginal workers it is 2.39 of the total male and female population of the area.

In case of Total workers, it is seen that the highest (42.69) and lowest (32.92) percentage is recorded in Hingalganj C.D. Block and Barasat-II C.D. Block respectively. Similarly, the highest percentage of male and female Total workers are found in Baduria C.D. Block with 60.88 and Hingalganj C.D. Block with 25.01 respectively while the lowest

percentage of male (55.86) and female (7.16) Total workers are recorded respectively in Minakhan C.D. Block and Barasat-II C.D. Block. For area not under any Sub-district it is observed that the percentage of Total workers is 34.98 of which 56.34 are male and female are 12.76.

For Non-workers, the highest and lowest percentage is found in Barasat-II C.D. Block with 67.08 and Hingaljanj C.D. Block with 57.31 respectively. The highest (44.14) and lowest (39.12) percentage of male Non workers are registered respectively in Minakhan C.D. Block and Baduria C.D. Block. Barasat-II C.D. Block and Hingaljanj C.D. Block have recorded the highest (92.84) and lowest (74.99) percentage of female Non workers respectively.

Table 31 : Number and percentage of Main workers, Marginal workers and Non-workers by Sex in C.D. Blocks (Rural), 2011

Sl. No.	Name of CD Block	Persons/ Males/ Females	Total population	Main workers		Marginal workers		Total workers (main and marginal workers)		Non-workers	
				Number	Percentage	Number	Percentage	Number	Percentage	Number	Percentage
1	2	3	4	5	6	7	8	9	10	11	12
1	0163 – Bagda	Persons	242974	81025	33.35	12684	5.22	93709	38.57	149265	61.43
		Males	125270	70249	56.08	5723	4.57	75972	60.65	49298	39.35
		Females	117704	10776	9.16	6961	5.91	17737	15.07	99967	84.93
2	0164 – Bongaon	Persons	380903	115974	30.45	22330	5.86	138304	36.31	242599	63.69
		Males	196487	104639	53.25	12042	6.13	116681	59.38	79806	40.62
		Females	184416	11335	6.15	10288	5.58	21623	11.73	162793	88.27
3	0165 – Gaighata	Persons	265526	88330	33.27	10346	3.90	98676	37.16	166850	62.84
		Males	136500	77684	56.91	5461	4.00	83145	60.91	53355	39.09
		Females	129026	10646	8.25	4885	3.79	15531	12.04	113495	87.96
4	0166 – Swarupnagar	Persons	251715	72893	28.96	22143	8.80	95036	37.76	156679	62.24
		Males	129255	65420	50.61	12414	9.60	77834	60.22	51421	39.78
		Females	122460	7473	6.10	9729	7.94	17202	14.05	105258	85.95
5	0167 – Habra-I	Persons	175651	53692	30.57	9692	5.52	63384	36.09	112267	63.91
		Males	90735	47196	52.02	5705	6.29	52901	58.30	37834	41.70
		Females	84916	6496	7.65	3987	4.70	10483	12.35	74433	87.65
6	0168 – Habra-II	Persons	140675	43093	30.63	8603	6.12	51696	36.75	88979	63.25
		Males	72210	38933	53.92	4840	6.70	43773	60.62	28437	39.38
		Females	68465	4160	6.08	3763	5.50	7923	11.57	60542	88.43
7	0169 – Amdanga	Persons	185014	55116	29.79	11999	6.49	67115	36.28	117899	63.72
		Males	95215	49445	51.93	7483	7.86	56928	59.79	38287	40.21
		Females	89799	5671	6.32	4516	5.03	10187	11.34	79612	88.66
8	0170 – Barrackpur-I	Persons	94278	28235	29.95	4670	4.95	32905	34.90	61373	65.10
		Males	48354	25054	51.81	3435	7.10	28489	58.92	19865	41.08
		Females	45924	3181	6.93	1235	2.69	4416	9.62	41508	90.38
9	0171 – Barrackpur-II	Persons	51874	15931	30.71	2019	3.89	17950	34.60	33924	65.40
		Males	26701	14265	53.42	1403	5.25	15668	58.68	11033	41.32
		Females	25173	1666	6.62	616	2.45	2282	9.07	22891	90.93
10	0172 – Barasat-I	Persons	175226	48300	27.56	12189	6.96	60489	34.52	114737	65.48
		Males	90238	43844	48.59	8653	9.59	52497	58.18	37741	41.82
		Females	84988	4456	5.24	3536	4.16	7992	9.40	76996	90.60
11	0173 – Barasat-II	Persons	188924	53093	28.10	8810	4.66	61903	32.77	127021	67.23
		Males	98235	49444	50.33	6305	6.42	55749	56.75	42486	43.25
		Females	90689	3649	4.02	2505	2.76	6154	6.79	84535	93.21
12	0174 – Deganga	Persons	309550	84389	27.26	23817	7.69	108206	34.96	201344	65.04
		Males	158216	77982	49.29	16038	10.14	94020	59.43	64196	40.57
		Females	151334	6407	4.23	7779	5.14	14186	9.37	137148	90.63
13	0175 – Baduria	Persons	278044	82199	29.56	23444	8.43	105643	38.00	172401	62.00
		Males	141944	72846	51.32	13669	9.63	86515	60.95	55429	39.05
		Females	136100	9353	6.87	9775	7.18	19128	14.05	116972	85.95
14	0176 – Basirhat-I	Persons	150520	46022	30.58	9550	6.34	55572	36.92	94948	63.08
		Males	76930	40271	52.35	5347	6.95	45618	59.30	31312	40.70
		Females	73590	5751	7.81	4203	5.71	9954	13.53	63636	86.47
15	0177 – Basirhat-II	Persons	208840	56926	27.26	14873	7.12	71799	34.38	137041	65.62
		Males	106868	52026	48.68	10817	10.12	62843	58.80	44025	41.20
		Females	101972	4900	4.81	4056	3.98	8956	8.78	93016	91.22
16	0178 – Haroa	Persons	214401	57856	26.98	15401	7.18	73257	34.17	141144	65.83
		Males	111080	52512	47.27	10411	9.37	62923	56.65	48157	43.35
		Females	103321	5344	5.17	4990	4.83	10334	10.00	92987	90.00

17	0179 – Rajarhat	Persons	89607	25247	28.18	3168	3.54	28415	31.71	61192	68.29
		Males	46121	22960	49.78	2567	5.57	25527	55.35	20594	44.65
		Females	43486	2287	5.26	601	1.38	2888	6.64	40598	93.36
18	0180 – Minakhan	Persons	191973	43774	22.80	22076	11.50	65850	34.30	126123	65.70
		Males	98141	40027	40.79	14740	15.02	54767	55.80	43374	44.20
		Females	93832	3747	3.99	7336	7.82	11083	11.81	82749	88.19
19	0181 – Sandesh- khali-I	Persons	164465	40131	24.40	20874	12.69	61005	37.09	103460	62.91
		Males	83925	34629	41.26	12272	14.62	46901	55.88	37024	44.12
		Females	80540	5502	6.83	8602	10.68	14104	17.51	66436	82.49
20	0182 - Sandesh- khali -II	Persons	160976	34118	21.19	27631	17.16	61749	38.36	99227	61.64
		Males	81921	29987	36.60	16188	19.76	46175	56.37	35746	43.63
		Females	79055	4131	5.23	11443	14.47	15574	19.70	63481	80.30
21	0183 – Hasnabad	Persons	197014	63528	32.25	14091	7.15	77619	39.40	119395	60.60
		Males	100795	51486	51.08	7730	7.67	59216	58.75	41579	41.25
		Females	96219	12042	12.52	6361	6.61	18403	19.13	77816	80.87
22	0184 – Hingaljanj	Persons	159469	35582	22.31	32262	20.23	67844	42.54	91625	57.46
		Males	81413	30127	37.01	18524	22.75	48651	59.76	32762	40.24
		Females	78056	5455	6.99	13738	17.60	19193	24.59	58863	75.41
Total :	Persons	4277619	1225454	28.65	332672	7.78	1558126	36.43	2719493	63.57	
	Males	2196554	1091026	49.67	201767	9.19	1292793	58.86	903761	41.14	
	Females	2081065	134428	6.46	130905	6.29	265333	12.75	1815732	87.25	

Table 31 shows distribution of number and percentage of Main workers, Marginal workers, and Non workers by sex in the C.D. Blocks level of the district. Out of total rural population 42,77,619, Total workers comes to 36.43 per cent and the percentage of Non-workers of the district is 63.57. The percentage of Main workers is counted for 28.65 and for the same Marginal workers are 7.78 per cent. In this district, Total (male main workers and male marginal workers) male workers (58.86 per cent) are more than four times higher than that of female (12.75 per cent). The male Main workers come to 49.67 per cent which is more than 7 times higher than that of female (6.46 per cent). Among the Marginal workers, percentage of female and male is 6.29 and 9.19 respectively. In case of Non worker females dominates (87.25 per cent) over the males (41.14 per cent).

C.D. Block wise analysis reveals that Bagda C.D. Block has the highest percentage (33.35) of Main workers, while Sandeshkhali-II C.D. Block has the lowest percentage (21.19). Sex wise analysis shows the highest male Main workers are in Gaighata C.D. Block with percentage of 56.91 and lowest is in Sandeshkhali-II C.D. Block with percentage of 36.60. The highest female Main workers are recorded in Hasnabad C.D. Block (12.52 per cent) and lowest is in Minakhan C.D. Block (3.99 per cent).

In case of Marginal workers Hingaljanj C.D. Block has score the top position with 20.23 per cent and lowest is in Rajarhat C.D. Block with 3.54 per cent. The highest male Marginal workers are in Hingaljanj C.D. Block with percentage of 22.75 and lowest is in Gaighata C.D. Block with percentage of 4.00. The highest female Marginal workers are recorded in Hingaljanj C.D. Block with 17.60 per cent and lowest is in Rajarhat C.D. Block with 1.38 per cent.

Hingaljanj C.D. Block has the highest percentage i.e. 42.54 in respect of Total workers and lowest in Rajarhat C.D. Block having percentage of 31.71. The highest male Total workers are in Baduria C.D. Block with 60.95 per cent and lowest is in Rajarhat C.D. Block with 55.35 per cent. The highest female Total workers are recorded in Hingaljanj C.D. Block (24.59 per cent) and lowest is in Rajarhat C.D. Block (6.64 per cent).

In respect of Non-workers, Rajarhat C.D. Block has the highest percentage of 68.29 and Hingaljanj C.D. Block has the lowest with percentage of 57.46. The highest male Non workers are found in Rajarhat C.D. Block with 44.65 per cent and lowest is in Baduria C.D. Block with 39.05 per cent. The highest female Non workers are recorded in Rajarhat C.D. Block with 93.36 per cent and lowest is in Hingaljanj C.D. Block with 75.41 per cent.

Table 32 : Number and percentage of Main workers, Marginal workers and Non-workers by Sex in Towns, 2011

Sl. No.	Name of Town	Persons/ Males/ Females	Total population	Main workers		Marginal workers		Total workers (main and marginal workers)		Non-workers	
				Number	Percentage	Number	Percentage	Number	Percentage	Number	Percentage
1	2	3	4	5	6	7	8	9	10	11	12
1	322772 – Chandpara (CT)	Persons	7113	2160	30.37	358	5.03	2518	35.40	4595	64.60
		Males	3655	1889	51.68	206	5.64	2095	57.32	1560	42.68
		Females	3458	271	7.84	152	4.40	423	12.23	3035	87.77
2	322773 – Chhekati (CT)	Persons	4995	1823	36.50	159	3.18	1982	39.68	3013	60.32
		Males	2576	1465	56.87	75	2.91	1540	59.78	1036	40.22
		Females	2419	358	14.80	84	3.47	442	18.27	1977	81.73
3	322774 – Sonatikiri (CT)	Persons	6919	2347	33.92	127	1.84	2474	35.76	4445	64.24
		Males	3500	1988	56.80	70	2.00	2058	58.80	1442	41.20
		Females	3419	359	10.50	57	1.67	416	12.17	3003	87.83
4	322775 – Dhakuria (CT)	Persons	10165	3061	30.11	332	3.27	3393	33.38	6772	66.62
		Males	5054	2585	51.15	213	4.21	2798	55.36	2256	44.64
		Females	5111	476	9.31	119	2.33	595	11.64	4516	88.36
5	322776 – Chikanpara (CT)	Persons	9594	2785	29.03	372	3.88	3157	32.91	6437	67.09
		Males	4784	2437	50.94	230	4.81	2667	55.75	2117	44.25
		Females	4810	348	7.23	142	2.95	490	10.19	4320	89.81
6	322777 – Shimulpur (CT)	Persons	20803	6955	33.43	769	3.70	7724	37.13	13079	62.87
		Males	10504	5551	52.85	297	2.83	5848	55.67	4656	44.33
		Females	10299	1404	13.63	472	4.58	1876	18.22	8423	81.78
7	322778 – Bara (CT)	Persons	5172	1477	28.56	318	6.15	1795	34.71	3377	65.29
		Males	2643	1212	45.86	218	8.25	1430	54.11	1213	45.89
		Females	2529	265	10.48	100	3.95	365	14.43	2164	85.57
8	322844 – Deora (CT)	Persons	4360	1540	35.32	194	4.45	1734	39.77	2626	60.23
		Males	2255	1270	56.32	94	4.17	1364	60.49	891	39.51
		Females	2105	270	12.83	100	4.75	370	17.58	1735	82.42
9	322900 – Nokpul (CT)	Persons	7737	2799	36.18	126	1.63	2925	37.81	4812	62.19
		Males	4030	2297	57.00	54	1.34	2351	58.34	1679	41.66
		Females	3707	502	13.54	72	1.94	574	15.48	3133	84.52
10	322901 – Maslandapur (CT)	Persons	10790	3831	35.51	588	5.45	4419	40.95	6371	59.05
		Males	5519	2924	52.98	345	6.25	3269	59.23	2250	40.77
		Females	5271	907	17.21	243	4.61	1150	21.82	4121	78.18
11	322902 – Sadpur (CT)	Persons	7773	2808	36.13	247	3.18	3055	39.30	4718	60.70
		Males	3946	2269	57.50	87	2.20	2356	59.71	1590	40.29
		Females	3827	539	14.08	160	4.18	699	18.26	3128	81.74
12	322903 – Betpuli (CT)	Persons	9404	3221	34.25	616	6.55	3837	40.80	5567	59.20
		Males	4777	2551	53.40	332	6.95	2883	60.35	1894	39.65
		Females	4627	670	14.48	284	6.14	954	20.62	3673	79.38
13	322904 – Anarbaria (CT)	Persons	5895	1765	29.94	455	7.72	2220	37.66	3675	62.34
		Males	2973	1527	51.36	205	6.90	1732	58.26	1241	41.74
		Females	2922	238	8.15	250	8.56	488	16.70	2434	83.30
14	322905 – Purbba Narayanpur (CT)	Persons	7950	2419	30.43	201	2.53	2620	32.96	5330	67.04
		Males	4047	2215	54.73	130	3.21	2345	57.94	1702	42.06
		Females	3903	204	5.23	71	1.82	275	7.05	3628	92.95
15	322982 – Guma (CT)	Persons	12025	3908	32.50	405	3.37	4313	35.87	7712	64.13
		Males	6089	3253	53.42	236	3.88	3489	57.30	2600	42.70
		Females	5936	655	11.03	169	2.85	824	13.88	5112	86.12
16	322983 – Bara Bamonnia (CT)	Persons	7193	2506	34.84	251	3.49	2757	38.33	4436	61.67
		Males	3683	2153	58.46	90	2.44	2243	60.90	1440	39.10
		Females	3510	353	10.06	161	4.59	514	14.64	2996	85.36
17	322984 – Khorddabamonnia (CT)	Persons	5856	2072	35.38	67	1.14	2139	36.53	3717	63.47
		Males	3013	1694	56.22	31	1.03	1725	57.25	1288	42.75
		Females	2843	378	13.30	36	1.27	414	14.56	2429	85.44
18	322985 – Bira (CT)	Persons	10741	3212	29.90	390	3.63	3602	33.54	7139	66.46
		Males	5471	2867	52.40	271	4.95	3138	57.36	2333	42.64
		Females	5270	345	6.55	119	2.26	464	8.80	4806	91.20
19	323066 – Dhania (CT)	Persons	6659	2317	34.80	289	4.34	2606	39.14	4053	60.86
		Males	3403	2003	58.86	134	3.94	2137	62.80	1266	37.20
		Females	3256	314	9.64	155	4.76	469	14.40	2787	85.60
20	323105 – Palladaha (CT)	Persons	5994	1606	26.79	163	2.72	1769	29.51	4225	70.49
		Males	3052	1437	47.08	125	4.10	1562	51.18	1490	48.82
		Females	2942	169	5.74	38	1.29	207	7.04	2735	92.96
21	323106 – Palashi (CT)	Persons	6748	1924	28.51	359	5.32	2283	33.83	4465	66.17
		Males	3461	1683	48.63	283	8.18	1966	56.80	1495	43.20
		Females	3287	241	7.33	76	2.31	317	9.64	2970	90.36

22	323107 – Nagdaha (CT)	Persons	8192	2262	27.61	479	5.85	2741	33.46	5451	66.54
		Males	4167	1980	47.52	329	7.90	2309	55.41	1858	44.59
		Females	4025	282	7.01	150	3.73	432	10.73	3593	89.27
23	323108 – Jetia (CT)	Persons	6349	1803	28.40	208	3.28	2011	31.67	4338	68.33
		Males	3246	1595	49.14	160	4.93	1755	54.07	1491	45.93
		Females	3103	208	6.70	48	1.55	256	8.25	2847	91.75
24	323109 – Balibhara (CT)	Persons	8521	2246	26.36	620	7.28	2866	33.63	5655	66.37
		Males	4376	2009	45.91	456	10.42	2465	56.33	1911	43.67
		Females	4145	237	5.72	164	3.96	401	9.67	3744	90.33
25	323110 – Dogachhia (CT)	Persons	5705	1654	28.99	382	6.70	2036	35.69	3669	64.31
		Males	2957	1459	49.34	311	10.52	1770	59.86	1187	40.14
		Females	2748	195	7.10	71	2.58	266	9.68	2482	90.32
26	323111 – Garshyamnagar (CT)	Persons	7611	2561	33.65	533	7.00	3094	40.65	4517	59.35
		Males	3840	2046	53.28	320	8.33	2366	61.61	1474	38.39
		Females	3771	515	13.66	213	5.65	728	19.31	3043	80.69
27	323112 – Noapara (P) (CT)	Persons	10819	3250	30.04	541	5.00	3791	35.04	7028	64.96
		Males	5524	2728	49.38	331	5.99	3059	55.38	2465	44.62
		Females	5295	522	9.86	210	3.97	732	13.82	4563	86.18
28	323113 – Kaugachhi (CT)	Persons	17001	5370	31.59	830	4.88	6200	36.47	10801	63.53
		Males	8612	4505	52.31	444	5.16	4949	57.47	3663	42.53
		Females	8389	865	10.31	386	4.60	1251	14.91	7138	85.09
29	323114 – Paltapara (CT)	Persons	6408	2344	36.58	83	1.30	2427	37.87	3981	62.13
		Males	3293	2031	61.68	32	0.97	2063	62.65	1230	37.35
		Females	3115	313	10.05	51	1.64	364	11.69	2751	88.31
30	323115 – Ichhapur Defence Estate (CT)	Persons	5219	1403	26.88	173	3.31	1576	30.20	3643	69.80
		Males	2700	1228	45.48	104	3.85	1332	49.33	1368	50.67
		Females	2519	175	6.95	69	2.74	244	9.69	2275	90.31
31	323133 – Babanpur (P) (CT)	Persons	8942	2967	33.18	260	2.91	3227	36.09	5715	63.91
		Males	4555	2501	54.91	133	2.92	2634	57.83	1921	42.17
		Females	4387	466	10.62	127	2.89	593	13.52	3794	86.48
32	323134 – Jafarpur (CT)	Persons	19062	6151	32.27	398	2.09	6549	34.36	12513	65.64
		Males	9724	5367	55.19	263	2.70	5630	57.90	4094	42.10
		Females	9338	784	8.40	135	1.45	919	9.84	8419	90.16
33	323135 – Mohanpur (CT)	Persons	9096	2931	32.22	117	1.29	3048	33.51	6048	66.49
		Males	4646	2525	54.35	83	1.79	2608	56.13	2038	43.87
		Females	4450	406	9.12	34	0.76	440	9.89	4010	90.11
34	323136 – Teleni Para (CT)	Persons	17781	5373	30.22	604	3.40	5977	33.61	11804	66.39
		Males	9124	4788	52.48	389	4.26	5177	56.74	3947	43.26
		Females	8657	585	6.76	215	2.48	800	9.24	7857	90.76
35	323137 – Chak Kanthalia (CT)	Persons	11108	3883	34.96	352	3.17	4235	38.13	6873	61.87
		Males	5704	3242	56.84	197	3.45	3439	60.29	2265	39.71
		Females	5404	641	11.86	155	2.87	796	14.73	4608	85.27
36	323138 – Ruiya (CT)	Persons	17661	5260	29.78	684	3.87	5944	33.66	11717	66.34
		Males	9149	4627	50.57	465	5.08	5092	55.66	4057	44.34
		Females	8512	633	7.44	219	2.57	852	10.01	7660	89.99
37	323139 – Patulia (CT)	Persons	16979	5210	30.68	672	3.96	5882	34.64	11097	65.36
		Males	8627	4424	51.28	485	5.62	4909	56.90	3718	43.10
		Females	8352	786	9.41	187	2.24	973	11.65	7379	88.35
38	323140 – Bandipur (CT)	Persons	8115	2551	31.44	239	2.95	2790	34.38	5325	65.62
		Males	4188	2233	53.32	148	3.53	2381	56.85	1807	43.15
		Females	3927	318	8.10	91	2.32	409	10.42	3518	89.58
39	323141 – Talbandha (CT)	Persons	17802	5822	32.70	844	4.74	6666	37.45	11136	62.55
		Males	9033	4723	52.29	464	5.14	5187	57.42	3846	42.58
		Females	8769	1099	12.53	380	4.33	1479	16.87	7290	83.13
40	323142 – Bilkanda (CT)	Persons	6081	2306	37.92	203	3.34	2509	41.26	3572	58.74
		Males	3156	1878	59.51	88	2.79	1966	62.29	1190	37.71
		Females	2925	428	14.63	115	3.93	543	18.56	2382	81.44
41	323143 – Muragachha (CT)	Persons	13249	4152	31.34	695	5.25	4847	36.58	8402	63.42
		Males	6758	3604	53.33	440	6.51	4044	59.84	2714	40.16
		Females	6491	548	8.44	255	3.93	803	12.37	5688	87.63
42	323144 – Teghari (CT)	Persons	8491	2751	32.40	201	2.37	2952	34.77	5539	65.23
		Males	4324	2343	54.19	119	2.75	2462	56.94	1862	43.06
		Females	4167	408	9.79	82	1.97	490	11.76	3677	88.24
43	323145 – Chandpur (CT)	Persons	10930	3236	29.61	597	5.46	3833	35.07	7097	64.93
		Males	5593	2765	49.44	358	6.40	3123	55.84	2470	44.16
		Females	5337	471	8.83	239	4.48	710	13.30	4627	86.70
44	323216 – Kokapur (CT)	Persons	6317	2061	32.63	198	3.13	2259	35.76	4058	64.24
		Males	3248	1775	54.65	76	2.34	1851	56.99	1397	43.01
		Females	3069	286	9.32	122	3.98	408	13.29	2661	86.71

45	323217 – Shibalaya (CT)	Persons	5830	1960	33.62	195	3.34	2155	36.96	3675	63.04
		Males	3003	1733	57.71	101	3.36	1834	61.07	1169	38.93
		Females	2827	227	8.03	94	3.33	321	11.35	2506	88.65
46	323218 – Gangapur (CT)	Persons	6301	1889	29.98	257	4.08	2146	34.06	4155	65.94
		Males	3211	1672	52.07	202	6.29	1874	58.36	1337	41.64
		Females	3090	217	7.02	55	1.78	272	8.80	2818	91.20
47	323219 – Chandrapur (CT)	Persons	5047	1586	31.42	169	3.35	1755	34.77	3292	65.23
		Males	2574	1358	52.76	102	3.96	1460	56.72	1114	43.28
		Females	2473	228	9.22	67	2.71	295	11.93	2178	88.07
48	323220 – Nebadhai Duttapukur (CT)	Persons	25557	8534	33.39	1259	4.93	9793	38.32	15764	61.68
		Males	12902	7181	55.66	568	4.40	7749	60.06	5153	39.94
		Females	12655	1353	10.69	691	5.46	2044	16.15	10611	83.85
49	323221 – Chatta Baria (CT)	Persons	12537	4860	38.77	345	2.75	5205	41.52	7332	58.48
		Males	6410	3897	60.80	138	2.15	4035	62.95	2375	37.05
		Females	6127	963	15.72	207	3.38	1170	19.10	4957	80.90
50	323222 – Joypul (CT)	Persons	16134	5111	31.68	205	1.27	5316	32.95	10818	67.05
		Males	8286	4627	55.84	112	1.35	4739	57.19	3547	42.81
		Females	7848	484	6.17	93	1.19	577	7.35	7271	92.65
51	323223 – Digha (CT)	Persons	8159	2450	30.03	451	5.53	2901	35.56	5258	64.44
		Males	4162	2152	51.71	312	7.50	2464	59.20	1698	40.80
		Females	3997	298	7.46	139	3.48	437	10.93	3560	89.07
52	323224 – Kulberia (CT)	Persons	6993	2371	33.91	200	2.86	2571	36.77	4422	63.23
		Males	3543	1976	55.77	115	3.25	2091	59.02	1452	40.98
		Females	3450	395	11.45	85	2.46	480	13.91	2970	86.09
53	323225 – Bamangachhi (CT)	Persons	6824	2381	34.89	170	2.49	2551	37.38	4273	62.62
		Males	3468	2001	57.70	81	2.34	2082	60.03	1386	39.97
		Females	3356	380	11.32	89	2.65	469	13.97	2887	86.03
54	323226 – Chak Barbaria (CT)	Persons	8088	2465	30.48	495	6.12	2960	36.60	5128	63.40
		Males	4085	2128	52.09	273	6.68	2401	58.78	1684	41.22
		Females	4003	337	8.42	222	5.55	559	13.96	3444	86.04
55	323227 – Koyra (CT)	Persons	11615	3825	32.93	520	4.48	4345	37.41	7270	62.59
		Males	5789	3052	52.72	309	5.34	3361	58.06	2428	41.94
		Females	5826	773	13.27	211	3.62	984	16.89	4842	83.11
56	323305 – Deara (CT)	Persons	11994	3319	27.67	917	7.65	4236	35.32	7758	64.68
		Males	6018	2889	48.01	578	9.60	3467	57.61	2551	42.39
		Females	5976	430	7.20	339	5.67	769	12.87	5207	87.13
57	323413 – Deulia (CT)	Persons	9663	2701	27.95	828	8.57	3529	36.52	6134	63.48
		Males	4938	2412	48.85	553	11.20	2965	60.04	1973	39.96
		Females	4725	289	6.12	275	5.82	564	11.94	4161	88.06
58	323510 – Dakshin Chatra (CT)	Persons	7275	2345	32.23	317	4.36	2662	36.59	4613	63.41
		Males	3697	1980	53.56	165	4.46	2145	58.02	1552	41.98
		Females	3578	365	10.20	152	4.25	517	14.45	3061	85.55
59	323571 – Itinda (CT)	Persons	8679	3165	36.47	316	3.64	3481	40.11	5198	59.89
		Males	4467	2436	54.53	182	4.07	2618	58.61	1849	41.39
		Females	4212	729	17.31	134	3.18	863	20.49	3349	79.51
60	323572 – Dandirhat (P) (CT)	Persons	6387	1940	30.37	449	7.03	2389	37.40	3998	62.60
		Males	3248	1587	48.86	255	7.85	1842	56.71	1406	43.29
		Females	3139	353	11.25	194	6.18	547	17.43	2592	82.57
61	323573 – Uttar Bagundi (CT)	Persons	6027	1627	27.00	434	7.20	2061	34.20	3966	65.80
		Males	3072	1389	45.21	316	10.29	1705	55.50	1367	44.50
		Females	2955	238	8.05	118	3.99	356	12.05	2599	87.95
62	323641 – Dhanyakuria (CT)	Persons	5148	1696	32.94	300	5.83	1996	38.77	3152	61.23
		Males	2640	1300	49.24	255	9.66	1555	58.90	1085	41.10
		Females	2508	396	15.79	45	1.79	441	17.58	2067	82.42
63	323642 – Mathurapur (CT)	Persons	6803	2165	31.82	269	3.95	2434	35.78	4369	64.22
		Males	3474	1882	54.17	197	5.67	2079	59.84	1395	40.16
		Females	3329	283	8.50	72	2.16	355	10.66	2974	89.34
64	323643 – Raghunathpur (P) (CT)	Persons	5339	1376	25.77	446	8.35	1822	34.13	3517	65.87
		Males	2753	1223	44.42	403	14.64	1626	59.06	1127	40.94
		Females	2586	153	5.92	43	1.66	196	7.58	2390	92.42
65	323765 – Raigachhi (CT)	Persons	8245	2302	27.92	167	2.03	2469	29.95	5776	70.05
		Males	4196	2138	50.95	118	2.81	2256	53.77	1940	46.23
		Females	4049	164	4.05	49	1.21	213	5.26	3836	94.74
66	323766 – Rekjuani (CT)	Persons	16553	5000	30.21	247	1.49	5247	31.70	11306	68.30
		Males	8417	4457	52.95	200	2.38	4657	55.33	3760	44.67
		Females	8136	543	6.67	47	0.58	590	7.25	7546	92.75
67	323767 – Bhatenda (CT)	Persons	6349	2067	32.56	56	0.88	2123	33.44	4226	66.56
		Males	3231	1810	56.02	45	1.39	1855	57.41	1376	42.59
		Females	3118	257	8.24	11	0.35	268	8.60	2850	91.40

68	323768 – Basina (CT)	Persons	5413	1517	28.03	180	3.33	1697	31.35	3716	68.65
		Males	2772	1365	49.24	114	4.11	1479	53.35	1293	46.65
		Females	2641	152	5.76	66	2.50	218	8.25	2423	91.75
69	323769 – Bishnupur (CT)	Persons	12660	3370	26.62	467	3.69	3837	30.31	8823	69.69
		Males	6473	3078	47.55	319	4.93	3397	52.48	3076	47.52
		Females	6187	292	4.72	148	2.39	440	7.11	5747	92.89
70	323770 – Chandapur Champagachhi (CT)	Persons	6431	1866	29.02	137	2.13	2003	31.15	4428	68.85
		Males	3260	1758	53.93	121	3.71	1879	57.64	1381	42.36
		Females	3171	108	3.41	16	0.50	124	3.91	3047	96.09
71	323771 – Jatragachhi (CT)	Persons	6890	2301	33.40	322	4.67	2623	38.07	4267	61.93
		Males	3557	1838	51.67	215	6.04	2053	57.72	1504	42.28
		Females	3333	463	13.89	107	3.21	570	17.10	2763	82.90
72	323772 – Ghuni (CT)	Persons	24249	8726	35.98	644	2.66	9370	38.64	14879	61.36
		Males	12618	7141	56.59	363	2.88	7504	59.47	5114	40.53
		Females	11631	1585	13.63	281	2.42	1866	16.04	9765	83.96
73	323773 – Sulanggari (CT)	Persons	13496	5432	40.25	385	2.85	5817	43.10	7679	56.90
		Males	6978	4143	59.37	172	2.46	4315	61.84	2663	38.16
		Females	6518	1289	19.78	213	3.27	1502	23.04	5016	76.96
74	323846 – Minakhan (CT)	Persons	3474	978	28.15	218	6.28	1196	34.43	2278	65.57
		Males	1796	840	46.77	194	10.80	1034	57.57	762	42.43
		Females	1678	138	8.22	24	1.43	162	9.65	1516	90.35
75	323847 – Balihati (CT)	Persons	3637	827	22.74	454	12.48	1281	35.22	2356	64.78
		Males	1890	757	40.05	319	16.88	1076	56.93	814	43.07
		Females	1747	70	4.01	135	7.73	205	11.73	1542	88.27
76	323976 – Sadigachhi (CT)	Persons	6248	2141	34.27	317	5.07	2458	39.34	3790	60.66
		Males	3224	1799	55.80	183	5.68	1982	61.48	1242	38.52
		Females	3024	342	11.31	134	4.43	476	15.74	2548	84.26
77	324019 – Hingalganj (CT)	Persons	8179	2576	31.50	963	11.77	3539	43.27	4640	56.73
		Males	4129	2035	49.29	485	11.75	2520	61.03	1609	38.97
		Females	4050	541	13.36	478	11.80	1019	25.16	3031	74.84
78	324020 – Bankra (CT)	Persons	6897	2543	36.87	589	8.54	3132	45.41	3765	54.59
		Males	3395	1628	47.95	303	8.92	1931	56.88	1464	43.12
		Females	3502	915	26.13	286	8.17	1201	34.29	2301	65.71
79	801691 – Bongaon (M)	Persons	108864	36393	33.43	3241	2.98	39634	36.41	69230	63.59
		Males	55382	30814	55.64	1784	3.22	32598	58.86	22784	41.14
		Females	53482	5579	10.43	1457	2.72	7036	13.16	46446	86.84
80	801692 – Halisahar (M)	Persons	124939	35610	28.50	5815	4.65	41425	33.16	83514	66.84
		Males	65467	32031	48.93	4247	6.49	36278	55.41	29189	44.59
		Females	59472	3579	6.02	1568	2.64	5147	8.65	54325	91.35
81	801693 – Kanchrapara (M+OG)	Persons	129576	37599	29.02	4349	3.36	41948	32.37	87628	67.63
		Males	65436	32158	49.14	3195	4.88	35353	54.03	30083	45.97
		Females	64140	5441	8.48	1154	1.80	6595	10.28	57545	89.72
82	801694 – Naihati (M)	Persons	217900	60081	27.57	11106	5.10	71187	32.67	146713	67.33
		Males	109849	49984	45.50	6546	5.96	56530	51.46	53319	48.54
		Females	108051	10097	9.34	4560	4.22	14657	13.56	93394	86.44
83	801695 – Bhatpara (M+OG)	Persons	386019	109052	28.25	11772	3.05	120824	31.30	265195	68.70
		Males	204539	98426	48.12	8766	4.29	107192	52.41	97347	47.59
		Females	181480	10626	5.86	3006	1.66	13632	7.51	167848	92.49
84	801696 – Gobardanga (M)	Persons	45377	14605	32.19	1611	3.55	16216	35.74	29161	64.26
		Males	23025	12308	53.45	860	3.74	13168	57.19	9857	42.81
		Females	22352	2297	10.28	751	3.36	3048	13.64	19304	86.36
85	801697 – Habra (M)	Persons	147221	49713	33.77	4161	2.83	53874	36.59	93347	63.41
		Males	74592	42408	56.85	2255	3.02	44663	59.88	29929	40.12
		Females	72629	7305	10.06	1906	2.62	9211	12.68	63418	87.32
86	801698 – Ashokenagar Kalyangarh (M)	Persons	121592	39109	32.16	3539	2.91	42648	35.07	78944	64.93
		Males	61236	33153	54.14	2382	3.89	35535	58.03	25701	41.97
		Females	60356	5956	9.87	1157	1.92	7113	11.79	53243	88.21
87	801699 – Garulia (M)	Persons	85336	24698	28.94	3432	4.02	28130	32.96	57206	67.04
		Males	44825	21640	48.28	2565	5.72	24205	54.00	20620	46.00
		Females	40511	3058	7.55	867	2.14	3925	9.69	36586	90.31
88	801700 – North Barrackpore (M)	Persons	132806	40395	30.42	2531	1.91	42926	32.32	89880	67.68
		Males	66924	34326	51.29	1785	2.67	36111	53.96	30813	46.04
		Females	65882	6069	9.21	746	1.13	6815	10.34	59067	89.66
89	801701 – Barrackpur Cantonment (CB)	Persons	17380	5094	29.31	617	3.55	5711	32.86	11669	67.14
		Males	8872	4299	48.46	427	4.81	4726	53.27	4146	46.73
		Females	8508	795	9.34	190	2.23	985	11.58	7523	88.42
90	801702 – Barrackpore (M)	Persons	152783	48402	31.68	4472	2.93	52874	34.61	99909	65.39
		Males	78349	40969	52.29	3033	3.87	44002	56.16	34347	43.84
		Females	74434	7433	9.99	1439	1.93	8872	11.92	65562	88.08

91	801703 – Titagarh (M)	Persons	116541	31335	26.89	5956	5.11	37291	32.00	79250	68.00
		Males	62735	28156	44.88	4689	7.47	32845	52.36	29890	47.64
		Females	53806	3179	5.91	1267	2.35	4446	8.26	49360	91.74
92	801704 – Khardah (M)	Persons	108496	33786	31.14	4378	4.04	38164	35.18	70332	64.82
		Males	54879	28131	51.26	2415	4.40	30546	55.66	24333	44.34
		Females	53617	5655	10.55	1963	3.66	7618	14.21	45999	85.79
93	801705 – Panihati (M)	Persons	377347	122732	32.52	8681	2.30	131413	34.83	245934	65.17
		Males	189446	102895	54.31	5392	2.85	108287	57.16	81159	42.84
		Females	187901	19837	10.56	3289	1.75	23126	12.31	164775	87.69
94	801706 – Baduria (M)	Persons	52493	16384	31.21	2442	4.65	18826	35.86	33667	64.14
		Males	26799	14420	53.81	1716	6.40	16136	60.21	10663	39.79
		Females	25694	1964	7.64	726	2.83	2690	10.47	23004	89.53
95	801707 – Barasat (M)	Persons	278435	90395	32.47	7074	2.54	97469	35.01	180966	64.99
		Males	140822	75952	53.93	4038	2.87	79990	56.80	60832	43.20
		Females	137613	14443	10.50	3036	2.21	17479	12.70	120134	87.30
96	801708 – Madhyamgram (M)	Persons	196127	65316	33.30	4395	2.24	69711	35.54	126416	64.46
		Males	98864	54892	55.52	2578	2.61	57470	58.13	41394	41.87
		Females	97263	10424	10.72	1817	1.87	12241	12.59	85022	87.41
97	801709 – New Barrackpore (M)	Persons	76846	26561	34.56	1729	2.25	28290	36.81	48556	63.19
		Males	38239	21315	55.74	924	2.42	22239	58.16	16000	41.84
		Females	38607	5246	13.59	805	2.09	6051	15.67	32556	84.33
98	801710 – North DumDum (M)	Persons	249142	81231	32.60	6309	2.53	87540	35.14	161602	64.86
		Males	126279	69600	55.12	4137	3.28	73737	58.39	52542	41.61
		Females	122863	11631	9.47	2172	1.77	13803	11.23	109060	88.77
99	801711 – Kamarhati (M)	Persons	330211	95724	28.99	12391	3.75	108115	32.74	222096	67.26
		Males	170293	81659	47.95	7775	4.57	89434	52.52	80859	47.48
		Females	159918	14065	8.80	4616	2.89	18681	11.68	141237	88.32
100	801712 – Baranagar (M)	Persons	245213	85177	34.74	6628	2.70	91805	37.44	153408	62.56
		Males	126187	71385	56.57	3754	2.97	75139	59.55	51048	40.45
		Females	119026	13792	11.59	2874	2.41	16666	14.00	102360	86.00
101	801713 – Dum Dum (M)	Persons	114786	36128	31.47	5176	4.51	41304	35.98	73482	64.02
		Males	58566	29639	50.61	2401	4.10	32040	54.71	26526	45.29
		Females	56220	6489	11.54	2775	4.94	9264	16.48	46956	83.52
102	801714 – South DumDum (M)	Persons	403316	144358	35.79	7386	1.83	151744	37.62	251572	62.38
		Males	202214	116166	57.45	3877	1.92	120043	59.36	82171	40.64
		Females	201102	28192	14.02	3509	1.74	31701	15.76	169401	84.24
103	801715 – Rajarhat Gopalpur (M)	Persons	402844	139310	34.58	9682	2.40	148992	36.99	253852	63.01
		Males	203911	113785	55.80	5065	2.48	118850	58.29	85061	41.71
		Females	198933	25525	12.83	4617	2.32	30142	15.15	168791	84.85
104	801716 – Bidhannagar (M)	Persons	215514	74938	34.77	9651	4.48	84589	39.25	130925	60.75
		Males	109014	56306	51.65	4718	4.33	61024	55.98	47990	44.02
		Females	106500	18632	17.49	4933	4.63	23565	22.13	82935	77.87
105	801717 – Nabadiganta Industrial Township (ITS)	Persons	1095	463	42.28	1	0.09	464	42.37	631	57.63
		Males	651	408	62.67	1	0.15	409	62.83	242	37.17
		Females	444	55	12.39	0	0.00	55	12.39	389	87.61
106	801718 – Basirhat (M)	Persons	125254	40064	31.99	2987	2.38	43051	34.37	82203	65.63
		Males	63223	35217	55.70	1878	2.97	37095	58.67	26128	41.33
		Females	62031	4847	7.81	1109	1.79	5956	9.60	56075	90.40
107	801719 – Taki (M)	Persons	38263	12028	31.44	1423	3.72	13451	35.15	24812	64.85
		Males	19562	10131	51.79	1023	5.23	11154	57.02	8408	42.98
		Females	18701	1897	10.14	400	2.14	2297	12.28	16404	87.72
District (Urban) : North Twenty Four Parganas (337)		Persons	5732162	1830176	31.93	183322	3.20	2013498	35.13	3718664	64.87
		Males	2922835	1539881	52.68	112515	3.85	1652396	56.53	1270439	43.47
		Females	2809327	290295	10.33	70807	2.52	361102	12.85	2448225	87.15

Table 32 shows distribution of number and percentage of Main workers, Marginal workers, and Non workers by sex in the Town level of the district. Of the total population of the urban areas of the district, the percentage of Total worker is 35.13 whereas the percentage of Non-workers is 64.87. Main workers are counted for 31.93 per cent while Marginal workers are 3.20 which is almost ten times less than that of Main workers. In respect of Total workers the percentage of male (56.53) is more than four times higher than that of female (12.85). It is observed from the Table that the male Main workers (52.68 per cent) is more than five times higher than that of females (10.33 per cent). In respect of Marginal workers the gap in percentage of male (3.85) and female (2.52) are very small. Non-workers female percentage in this district is 87.15 which are two times higher than males having percentage of 43.47.

Urban unit wise analysis shows that Nabadiganta Industrial Township (ITS) has the highest percentage (42.28) of Main workers, while Balihati (CT) is in lowest position (22.74 per cent). Sex wise analysis shows that the highest percentage of male Main workers recorded in Nabadiganta Industrial Township (ITS) with 62.67 and for the same the lowest is in Balihati (CT) with 40.05. The highest female Main workers are found in Bankra (CT) with 26.13 per cent and for the same lowest is in Chandapur Champagachhi (CT) with 3.41 per cent.

Balihati (CT) has highest percentage of Marginal workers (12.48) and the lowest percentage is in Nabadiganta Industrial Township (ITS) (0.09 per cent). The highest male Marginal workers are in Balihati (CT) with percentage of 16.88 and the lowest is in Nabadiganta Industrial Township (ITS) with percentage of 0.15. The highest female Marginal workers are recorded in Hingaljanj (CT) with 11.80 per cent and the lowest is observed in Bhatenda (CT) with percentage 0.35. None of the female worker of Nabadiganta Industrial Township (ITS) are reported as Marginal workers.

Bankra (CT) has the highest percentage i.e. 45.41 in respect of Total workers and lowest is in Palladaha (CT) with percentage of 29.51. The highest percentage of male Total workers are in Chatta Baria (CT) with 62.95 and lowest is in Ichhapur Defence Estate (CT) with percentage of 49.33. The highest percentage of female Total workers is recorded in Bankra (CT) with 34.29 and the lowest is in Chandapur Champagachhi (CT) with percentage of 3.91.

In respect of Non-workers, Palladaha (CT) has the highest percentage of 70.49 and Bankra (CT) has lowest with percentage of 54.59. The highest male Non-workers are found in Ichhapur Defence Estate (CT) with percentage of 50.67 and lowest is in Chatta Baria (CT) with percentage of 37.05. The highest female Non-workers are recorded in Chandapur Champagachhi (CT) with 96.09 per cent and the lowest is in Bankra (CT) with 65.71 per cent.

Table 33 : Distribution of Workers by Sex in four categories of Economic Activity in Sub-district, 2011

Sl. No.	Name of Sub-District	Persons/ Males/ Females	Total population	Total workers (main + marginal workers)	Category of workers							
					Cultivators		Agricultural labourers		Household industry workers		Other workers	
					Number	Percentage	Number	Percentage	Number	Percentage	Number	Percentage
1	2	3	4	5	6	7	8	9	10	11	12	13
1	02316 – Bagda	Persons	242974	93709	23355	24.92	39348	41.99	5031	5.37	25975	27.72
		Males	125270	75972	21725	28.60	33060	43.52	1083	1.43	20104	26.46
		Females	117704	17737	1630	9.19	6288	35.45	3948	22.26	5871	33.10
2	02317 – Bongaon	Persons	380903	138304	32922	23.80	52684	38.09	7225	5.22	45473	32.88
		Males	196487	116681	30869	26.46	46337	39.71	2740	2.35	36735	31.48
		Females	184416	21623	2053	9.49	6347	29.35	4485	20.74	8738	40.41
3	02318 – Gaighata	Persons	330287	121719	21155	17.38	38700	31.79	5920	4.86	55944	45.96
		Males	169216	101581	19983	19.67	32618	32.11	2656	2.61	46324	45.60
		Females	161071	20138	1172	5.82	6082	30.20	3264	16.21	9620	47.77
4	02319 – Swarupnagar	Persons	256075	96770	23951	24.75	42144	43.55	5145	5.32	25530	26.38
		Males	131510	79198	21580	27.25	34957	44.14	2679	3.38	19982	25.23
		Females	124565	17572	2371	13.49	7187	40.90	2466	14.03	5548	31.57
5	02320 – Habra-I	Persons	225200	82460	8223	9.97	20733	25.14	5645	6.85	47859	58.04
		Males	116027	67837	7768	11.45	18301	26.98	3027	4.46	38741	57.11
		Females	109173	14623	455	3.11	2432	16.63	2618	17.90	9118	62.35
6	02321 – Habra-II	Persons	176490	64507	10001	15.50	19978	30.97	3199	4.96	31329	48.57
		Males	90466	54368	9554	17.57	17822	32.78	1522	2.80	25470	46.85
		Females	86024	10139	447	4.41	2156	21.26	1677	16.54	5859	57.79
7	02322 – Amdanga	Persons	191673	69721	13543	19.42	24815	35.59	1910	2.74	29453	42.24
		Males	98618	59065	12848	21.75	22362	37.86	917	1.55	22938	38.84
		Females	93055	10656	695	6.52	2453	23.02	993	9.32	6515	61.14
8	02323 – Barrackpur-I	Persons	182845	63699	3867	6.07	9062	14.23	2822	4.43	47948	75.27
		Males	93582	54085	3626	6.70	8045	14.87	1462	2.70	40952	75.72
		Females	89263	9614	241	2.51	1017	10.58	1360	14.15	6996	72.77
9	02324 – Barrackpur-II	Persons	217171	76409	1444	1.89	1461	1.91	2963	3.88	70541	92.32
		Males	111282	64320	1279	1.99	1312	2.04	1894	2.94	59835	93.03
		Females	105889	12089	165	1.36	149	1.23	1069	8.84	10706	88.56

10	02325 – Barasat-I	Persons	294628	104446	7635	7.31	15880	15.20	6885	6.59	74046	70.89
		Males	150919	88438	7252	8.20	15067	17.04	4157	4.70	61962	70.06
		Females	143709	16008	383	2.39	813	5.08	2728	17.04	12084	75.49
11	02326 – Barasat-II	Persons	200918	66139	9080	13.73	17727	26.80	2618	3.96	36714	55.51
		Males	104253	59216	8817	14.89	16925	28.58	1564	2.64	31910	53.89
		Females	96665	6923	263	3.80	802	11.58	1054	15.22	4804	69.39
12	02327 – Deganga	Persons	319213	111735	23253	20.81	39917	35.72	6107	5.47	42458	38.00
		Males	163154	96985	22167	22.86	36315	37.44	3910	4.03	34593	35.67
		Females	156059	14750	1086	7.36	3602	24.42	2197	14.89	7865	53.32
13	02328 – Baduria	Persons	285319	108305	18840	17.40	34088	31.47	7261	6.70	48116	44.43
		Males	145641	88660	17664	19.92	28800	32.48	3534	3.99	38662	43.61
		Females	139678	19645	1176	5.99	5288	26.92	3727	18.97	9454	48.12
14	02329 – Basirhat-I	Persons	171613	63503	8407	13.24	15242	24.00	6553	10.32	33301	52.44
		Males	87717	51783	7865	15.19	13167	25.43	2861	5.52	27890	53.86
		Females	83896	11720	542	4.62	2075	17.70	3692	31.50	5411	46.17
15	02330 – Basirhat-II	Persons	226130	78051	8826	11.31	25813	33.07	4431	5.68	38981	49.94
		Males	115735	68103	8374	12.30	22957	33.71	3082	4.53	33690	49.47
		Females	110395	9948	452	4.54	2856	28.71	1349	13.56	5291	53.19
16	02331 – Haroa	Persons	214401	73257	11128	15.19	26398	36.03	3512	4.79	32219	43.98
		Males	111080	62923	10615	16.87	23320	37.06	1736	2.76	27252	43.31
		Females	103321	10334	513	4.96	3078	29.79	1776	17.19	4967	48.06
17	02332 – Rajarhat	Persons	189893	63601	3001	4.72	3223	5.07	2135	3.36	55242	86.86
		Males	97623	54922	2822	5.14	3007	5.48	1477	2.69	47616	86.70
		Females	92270	8679	179	2.06	216	2.49	658	7.58	7626	87.87
18	02333 – Minakhan	Persons	199084	68327	10316	15.10	29259	42.82	4053	5.93	24699	36.15
		Males	101827	56877	9283	16.32	25463	44.77	1293	2.27	20838	36.64
		Females	97257	11450	1033	9.02	3796	33.15	2760	24.10	3861	33.72
19	02334 – Sandeshkhali-I	Persons	164465	61005	8503	13.94	27851	45.65	2392	3.92	22259	36.49
		Males	83925	46901	7518	16.03	21274	45.36	596	1.27	17513	37.34
		Females	80540	14104	985	6.98	6577	46.63	1796	12.73	4746	33.65
20	02335 – Sandeshkhali-II	Persons	160976	61749	9134	14.79	34812	56.38	1863	3.02	15940	25.81
		Males	81921	46175	8107	17.56	25337	54.87	606	1.31	12125	26.26
		Females	79055	15574	1027	6.59	9475	60.84	1257	8.07	3815	24.50
21	02336 – Hasnabad	Persons	203262	80077	9171	11.45	22229	27.76	8770	10.95	39907	49.84
		Males	104019	61198	8550	13.97	18978	31.01	4337	7.09	29333	47.93
		Females	99243	18879	621	3.29	3251	17.22	4433	23.48	10574	56.01
22	02337 – Hingalganj	Persons	174545	74515	10957	14.70	39809	53.42	6966	9.35	16783	22.52
		Males	88937	53102	9836	18.52	29289	55.16	2767	5.21	11210	21.11
		Females	85608	21413	1121	5.24	10520	49.13	4199	19.61	5573	26.03
23	99999 Area not under any Sub-district	Persons	5001716	1749616	11346	0.65	17866	1.02	52356	2.99	1668048	95.34
		Males	2550180	1436799	8405	0.58	14688	1.02	31534	2.19	1382172	96.20
		Females	2451536	312817	2941	0.94	3178	1.02	20822	6.66	285876	91.39
District :		Persons	10009781	3571624	288058	8.07	599039	16.77	155762	4.36	2528765	70.80
North Twenty Four		Males	5119389	2945189	266507	9.05	509401	17.30	81434	2.76	2087847	70.89
Parganas (337)		Females	4890392	626435	21551	3.44	89638	14.31	74328	11.87	440918	70.39

Table 33 shows the sex wise distribution of workers by number and percentage, engaged in four major economic activities at the Sub-district level i.e. for all the C.D. Blocks and Statutory Towns (Area not under any Sub-district) of the district. The above Table shows that a major portion of Total workers has earned their livelihood as Other workers (70.80 per cent), followed by Agricultural labourers (16.77 per cent) and Cultivators (8.07 per cent). Only 4.36 per cent of Total workers are engaged as Household industry workers. Sex wise analysis reveals that majority of male workers is engaged as Other workers (70.89 per cent), followed by Agricultural labourers (17.30 per cent) and Cultivators (9.05 per cent). In case of female workers, it is seen that more than 70 per cent of them are in the category of Other workers (70.39 per cent), followed by Agricultural labourers (14.31 per cent). In case of Household industry workers, 11.87 per cent are female, but in the same category, male workers represent only 2.76 per cent.

The different categories of workers distributed in different C.D. Block level shows that the highest proportion of Cultivators (24.92) is reported from Bagda C.D. Block and the lowest proportion is in Barrackpur-II C.D. Block (1.89). The highest percentage of Agricultural labourers (56.38) is registered in Sandeshkhali-II C.D. Block while the lowest percentage is returned from Barrackpur-II C.D. Block (1.91). Under the Household industry workers Hasnabad C.D. Block score the top position (10.95 per cent) and Amdanga C.D. Block returned to the lowest position with 2.74 per cent. So far the Other

workers is concern Barrackpur-II C.D. Block (92.32) shows the highest proportion and Hingalganj C.D. Block registered the least percentage (22.52). It is also observed from the above Table that 95.34 per cent of the Total workers of area not under any Sub-district i.e. all Statutory Towns are from Other workers, followed by Household industry workers with 2.99 per cent whereas Cultivators and Agricultural labourers are only 0.65 per cent and 1.02 per cent respectively.

Sex-wise analysis shows that the highest percentage of male and female Cultivators are observed in Bagda C.D. Block and Swarupnagar C.D. Block with 28.60 and 13.49 respectively whereas the lowest percentage of both male and female Cultivators is found in Barrackpur-II C.D. Block with 1.99 and 1.36 respectively. In case of Agricultural labourers the highest percentage of male (55.16) is recorded in Hingalganj C.D. Block and for the same the lowest is found in Barrackpur-II C.D. Block (2.04). The highest percentage of female Agricultural labourers is found in Sandeshkhali-II C.D. Block (60.84) and the lowest percentage for the same is also found in Barrackpur-II C.D. Block (1.23). For Household industry workers the highest percentage of male is registered in Hasnabad C.D. Block with 7.09 and for the same female is recorded in Basirhat-I C.D. Block with 31.50 while the lowest percentage of male and female for the same are recorded in Sandeshkhali-I C.D. Block (1.27) and Rajarhat C.D. Block (7.58) respectively. The highest percentage of male Other workers are found in Barrackpur-II C.D. Block with 93.03 while for the same the lowest is in Hingalganj C.D. Block with 21.11. The highest and the lowest percentage of female Other workers are found in Barrackpur-II C.D. Block (88.56) and Sandeshkhali-II C.D. Block (24.50).

Table 34 : Distribution of Workers by Sex in four categories of Economic Activity in C.D. Blocks (Rural), 2011

Sl. No.	Name of CD Block	Persons/ Males/ Females	Total population	Total workers (main + marginal workers)	Category of Workers							
					Cultivators		Agricultural labourers		Household industry workers		Other workers	
					Number	Percentage	Number	Percentage	Number	Percentage	Number	Percentage
1	2	3	4	5	6	7	8	9	10	11	12	13
1	0163 – Bagda	Persons	242974	93709	23355	24.92	39348	41.99	5031	5.37	25975	27.72
		Males	125270	75972	21725	28.60	33060	43.52	1083	1.43	20104	26.46
		Females	117704	17737	1630	9.19	6288	35.45	3948	22.26	5871	33.10
2	0164 – Bongaon	Persons	380903	138304	32922	23.80	52684	38.09	7225	5.22	45473	32.88
		Males	196487	116681	30869	26.46	46337	39.71	2740	2.35	36735	31.48
		Females	184416	21623	2053	9.49	6347	29.35	4485	20.74	8738	40.41
3	0165 – Gaighata	Persons	265526	98676	20278	20.55	36562	37.05	4464	4.52	37372	37.87
		Males	136500	83145	19133	23.01	30816	37.06	1935	2.33	31261	37.60
		Females	129026	15531	1145	7.37	5746	37.00	2529	16.28	6111	39.35
4	0166 – Swarupnagar	Persons	251715	95036	23900	25.15	41967	44.16	5027	5.29	24142	25.40
		Males	129255	77834	21531	27.66	34797	44.71	2613	3.36	18893	24.27
		Females	122460	17202	2369	13.77	7170	41.68	2414	14.03	5249	30.51
5	0167 – Habra- I	Persons	175651	63384	7813	12.33	19558	30.86	4158	6.56	31855	50.26
		Males	90735	52901	7373	13.94	17282	32.67	2182	4.12	26064	49.27
		Females	84916	10483	440	4.20	2276	21.71	1976	18.85	5791	55.24
6	0168 – Habra- II	Persons	140675	51696	9552	18.48	18799	36.36	2628	5.08	20717	40.07
		Males	72210	43773	9120	20.83	16767	38.30	1147	2.62	16739	38.24
		Females	68465	7923	432	5.45	2032	25.65	1481	18.69	3978	50.21
7	0169 – Amdanga	Persons	185014	67115	13460	20.06	24336	36.26	1836	2.74	27483	40.95
		Males	95215	56928	12770	22.43	21977	38.60	874	1.54	21307	37.43
		Females	89799	10187	690	6.77	2359	23.16	962	9.44	6176	60.63
8	0170 – Barrackpur-I	Persons	94278	32905	3620	11.00	7852	23.86	1394	4.24	20039	60.90
		Males	48354	28489	3415	11.99	7015	24.62	771	2.71	17288	60.68
		Females	45924	4416	205	4.64	837	18.95	623	14.11	2751	62.30
9	0171 – Barrackpur-II	Persons	51874	17950	895	4.99	875	4.87	524	2.92	15656	87.22
		Males	26701	15668	786	5.02	841	5.37	348	2.22	13693	87.39
		Females	25173	2282	109	4.78	34	1.49	176	7.71	1963	86.02
10	0172 – Barasat-I	Persons	175226	60489	6605	10.92	13635	22.54	3536	5.85	36713	60.69
		Males	90238	52497	6280	11.96	12924	24.62	1975	3.76	31318	59.66
		Females	84988	7992	325	4.07	711	8.90	1561	19.53	5395	67.51
11	0173 – Barasat-II	Persons	188924	61903	8954	14.46	17459	28.20	2196	3.55	33294	53.78
		Males	98235	55749	8695	15.60	16706	29.97	1331	2.39	29017	52.05
		Females	90689	6154	259	4.21	753	12.24	865	14.06	4277	69.50

12	0174 – Deganga	Persons	309550	108206	23116	21.36	39637	36.63	5942	5.49	39511	36.51
		Males	158216	94020	22038	23.44	36081	38.38	3846	4.09	32055	34.09
		Females	151334	14186	1078	7.60	3556	25.07	2096	14.78	7456	52.56
13	0175 – Baduria	Persons	278044	105643	18775	17.77	33860	32.05	6951	6.58	46057	43.60
		Males	141944	86515	17599	20.34	28592	33.05	3394	3.92	36930	42.69
		Females	136100	19128	1176	6.15	5268	27.54	3557	18.60	9127	47.72
14	0176 – Basirhat-I	Persons	150520	55572	8057	14.50	14214	25.58	5328	9.59	27973	50.34
		Males	76930	45618	7542	16.53	12253	26.86	2327	5.10	23496	51.51
		Females	73590	9954	515	5.17	1961	19.70	3001	30.15	4477	44.98
15	0177 – Basirhat-II	Persons	208840	71799	8498	11.84	24644	34.32	4112	5.73	34545	48.11
		Males	106868	62843	8071	12.84	21956	34.94	2952	4.70	29864	47.52
		Females	101972	8956	427	4.77	2688	30.01	1160	12.95	4681	52.27
16	0178 – Haroa	Persons	214401	73257	11128	15.19	26398	36.03	3512	4.79	32219	43.98
		Males	111080	62923	10615	16.87	23320	37.06	1736	2.76	27252	43.31
		Females	103321	10334	513	4.96	3078	29.79	1776	17.19	4967	48.06
17	0179 – Rajarhat	Persons	89607	28415	2699	9.50	2545	8.96	1178	4.15	21993	77.40
		Males	46121	25527	2540	9.95	2382	9.33	974	3.82	19631	76.90
		Females	43486	2888	159	5.51	163	5.64	204	7.06	2362	81.79
18	0180 – Minakhan	Persons	191973	65850	10237	15.55	28918	43.91	4040	6.14	22655	34.40
		Males	98141	54767	9206	16.81	25128	45.88	1286	2.35	19147	34.96
		Females	93832	11083	1031	9.30	3790	34.20	2754	24.85	3508	31.65
19	0181 – Sandeshkhali-I	Persons	164465	61005	8503	13.94	27851	45.65	2392	3.92	22259	36.49
		Males	83925	46901	7518	16.03	21274	45.36	596	1.27	17513	37.34
		Females	80540	14104	985	6.98	6577	46.63	1796	12.73	4746	33.65
20	0182 – Sandeshkhali-II	Persons	160976	61749	9134	14.79	34812	56.38	1863	3.02	15940	25.81
		Males	81921	46175	8107	17.56	25337	54.87	606	1.31	12125	26.26
		Females	79055	15574	1027	6.59	9475	60.84	1257	8.07	3815	24.50
21	0183 – Hasnabad	Persons	197014	77619	9057	11.67	21785	28.07	8463	10.90	38314	49.36
		Males	100795	59216	8439	14.25	18548	31.32	4198	7.09	28031	47.34
		Females	96219	18403	618	3.36	3237	17.59	4265	23.18	10283	55.88
22	0184 – Hingalganj	Persons	159469	67844	10795	15.91	38841	57.25	4048	5.97	14160	20.87
		Males	81413	48651	9681	19.90	28412	58.40	1421	2.92	9137	18.78
		Females	78056	19193	1114	5.80	10429	54.34	2627	13.69	5023	26.17
Total :	Persons	4277619	1558126	271353	17.42	566580	36.36	85848	5.51	634345	40.71	
	Males	2196554	1292793	253053	19.57	481805	37.27	40335	3.12	517600	40.04	
	Females	2081065	265333	18300	6.90	84775	31.95	45513	17.15	116745	44.00	

Table 34 above shows distribution of workers by sex, engaged in four major economic activities at the C.D. Block level of the district. It is observed from the above Table that at the district level, majority of the workers are engaged as Other workers (40.71 per cent), followed by Agricultural labourers (36.36 per cent) and Cultivators (17.42 per cent). Only 5.51 per cent workers are registered as Household Industry Workers. Sex wise analysis reveals that highest proportion of male workers is registered as Other workers (40.04 per cent), followed by Agricultural labourers (37.27 per cent) and Cultivators (19.57). But it is also seen that majority (56.84 per cent) of the male workers settled in rural areas in the district earn their livelihood from land based activities. In case of female workers, majority of them are categorized as Other workers (44.00 per cent). Agricultural labourers hold the second position (31.95 per cent) among the female workers.

Different categories of workers distributed in different C.D. Blocks shows that the highest percentage of Cultivators (25.15) are found in Swarupnagar C.D. Block and lowest proportion of Cultivators (4.99) reported in Barrackpur-II C.D. Block. In case of Agricultural labourers, Hingalganj C.D. Block registered highest proportion (57.25), while Barrackpur-II C.D. Block returned the lowest proportion for the same with 4.87. So far the Household industry workers are concerned highest proportion (10.90) is found in Hasnabad C.D. Block and Amdanga C.D. Block (2.74) reported the lowest position. In case of the Other workers, Barrackpur-II C.D. Block hold the top position (87.22 per cent) and Hingalganj C.D. Block returned the lowest position (20.87 per cent).

Sex-wise analysis reveals that the highest percentage of Cultivators for male and female is reported from Bagda C.D. Block with 28.60 and Swarupnagar C.D. Block with 13.77 respectively whereas for the same the lowest proportion of male and female is recorded in Barrackpur-II C.D. Block (5.02) and Hasnabad C.D. Block (3.36) respectively.

The highest percentage of male and female Agricultural labourers are found in Hingalganj C.D. Block with 58.40 and Sandeshkhali-II C.D. Block with 60.84 respectively while for the same the lowest for both male (5.37) and female (1.49) are recorded in Barrackpur-II C.D. Block. In case of Household industry workers, the highest percentage of male (7.09) and female (30.15) is recorded in Hasnabad C.D. Block and Basirhat-I C.D. Block respectively. The lowest male Household industry workers are found in Sandeshkhali-I C.D. Block with 1.27 per cent and for the same for female are registered in Rajarhat C.D. Block with 7.06 per cent. The highest percentage of both male and female Other workers are observed in Barrackpur-II C.D. Block with 87.39 and 86.02 respectively while the lowest percentage of male and female Other workers are reported from Hingalganj C.D. Block (18.78) and Sandeshkhali-II C.D. Block (24.50) respectively.

Table 35 : Distribution of Workers by Sex in four categories of Economic Activity in Towns, 2011

Sl. No.	Name of Town	Persons/ Males/ Females	Total population	Total workers (main+marginal workers)	Category of workers							
					Cultivators		Agricultural labourers		Household industry workers		Other workers	
					Number	Percentage	Number	Percentage	Number	Percentage	Number	Percentage
1	322772 – Chandpara (CT)	Persons	7113	2518	41	1.63	311	12.35	155	6.16	2011	79.86
		Males	3655	2095	37	1.77	268	12.79	102	4.87	1688	80.57
		Females	3458	423	4	0.95	43	10.17	53	12.53	323	76.36
2	322773 – Chhekati (CT)	Persons	4995	1982	154	7.77	163	8.22	143	7.21	1522	76.79
		Males	2576	1540	152	9.87	136	8.83	76	4.94	1176	76.36
		Females	2419	442	2	0.45	27	6.11	67	15.16	346	78.28
3	322774 – Sonatikiri (CT)	Persons	6919	2474	29	1.17	50	2.02	60	2.43	2335	94.38
		Males	3500	2058	28	1.36	40	1.94	40	1.94	1950	94.75
		Females	3419	416	1	0.24	10	2.40	20	4.81	385	92.55
4	322775 – Dhakuria (CT)	Persons	10165	3393	41	1.21	186	5.48	207	6.10	2959	87.21
		Males	5054	2798	41	1.47	153	5.47	107	3.82	2497	89.24
		Females	5111	595	0	0.00	33	5.55	100	16.81	462	77.65
5	322776 – Chikanpara (CT)	Persons	9594	3157	189	5.99	537	17.01	234	7.41	2197	69.59
		Males	4784	2667	185	6.94	433	16.24	157	5.89	1892	70.94
		Females	4810	490	4	0.82	104	21.22	77	15.71	305	62.24
6	322777 – Shimulpur (CT)	Persons	20803	7724	288	3.73	549	7.11	540	6.99	6347	82.17
		Males	10504	5848	278	4.75	471	8.05	176	3.01	4923	84.18
		Females	10299	1876	10	0.53	78	4.16	364	19.40	1424	75.91
7	322778 – Bara (CT)	Persons	5172	1795	135	7.52	342	19.05	117	6.52	1201	66.91
		Males	2643	1430	129	9.02	301	21.05	63	4.41	937	65.52
		Females	2529	365	6	1.64	41	11.23	54	14.79	264	72.33
8	322844 – Deora (CT)	Persons	4360	1734	51	2.94	177	10.21	118	6.81	1388	80.05
		Males	2255	1364	49	3.59	160	11.73	66	4.84	1089	79.84
		Females	2105	370	2	0.54	17	4.59	52	14.05	299	80.81
9	322900 – Nokpul (CT)	Persons	7737	2925	35	1.20	211	7.21	195	6.67	2484	84.92
		Males	4030	2351	35	1.49	189	8.04	107	4.55	2020	85.92
		Females	3707	574	0	0.00	22	3.83	88	15.33	464	80.84
10	322901 – Maslandapur (CT)	Persons	10790	4419	44	1.00	121	2.74	310	7.02	3944	89.25
		Males	5519	3269	37	1.13	119	3.64	173	5.29	2940	89.94
		Females	5271	1150	7	0.61	2	0.17	137	11.91	1004	87.30
11	322902 – Sadpur (CT)	Persons	7773	3055	27	0.88	128	4.19	180	5.89	2720	89.03
		Males	3946	2356	26	1.10	69	2.93	59	2.50	2202	93.46
		Females	3827	699	1	0.14	59	8.44	121	17.31	518	74.11
12	322903 – Betpuli (CT)	Persons	9404	3837	34	0.89	146	3.81	549	14.31	3108	81.00
		Males	4777	2883	32	1.11	129	4.47	371	12.87	2351	81.55
		Females	4627	954	2	0.21	17	1.78	178	18.66	757	79.35
13	322904 – Anarbaria (CT)	Persons	5895	2220	128	5.77	154	6.94	146	6.58	1792	80.72
		Males	2973	1732	125	7.22	113	6.52	73	4.21	1421	82.04
		Females	2922	488	3	0.61	41	8.40	73	14.96	371	76.02
14	322905 – Purbba Narayanpur (CT)	Persons	7950	2620	142	5.42	415	15.84	107	4.08	1956	74.66
		Males	4047	2345	140	5.97	400	17.06	62	2.64	1743	74.33
		Females	3903	275	2	0.73	15	5.45	45	16.36	213	77.45
15	322982 – Guma (CT)	Persons	12025	4313	102	2.36	396	9.18	231	5.36	3584	83.10
		Males	6089	3489	94	2.69	329	9.43	170	4.87	2896	83.00
		Females	5936	824	8	0.97	67	8.13	61	7.40	688	83.50
16	322983 – Bara Bamonía (CT)	Persons	7193	2757	24	0.87	151	5.48	121	4.39	2461	89.26
		Males	3683	2243	24	1.07	136	6.06	55	2.45	2028	90.41
		Females	3510	514	0	0.00	15	2.92	66	12.84	433	84.24

17	322984 – Khorddabamonia (CT)	Persons	5856	2139	99	4.63	187	8.74	24	1.12	1829	85.51
		Males	3013	1725	98	5.68	180	10.43	18	1.04	1429	82.84
		Females	2843	414	1	0.24	7	1.69	6	1.45	400	96.62
18	322985 – Bira (CT)	Persons	10741	3602	224	6.22	445	12.35	195	5.41	2738	76.01
		Males	5471	3138	218	6.95	410	13.07	132	4.21	2378	75.78
		Females	5270	464	6	1.29	35	7.54	63	13.58	360	77.59
19	323066 – Dhania (CT)	Persons	6659	2606	83	3.18	479	18.38	74	2.84	1970	75.59
		Males	3403	2137	78	3.65	385	18.02	43	2.01	1631	76.32
		Females	3256	469	5	1.07	94	20.04	31	6.61	339	72.28
20	323105 – Palladaha (CT)	Persons	5994	1769	11	0.62	29	1.64	117	6.61	1612	91.12
		Males	3052	1562	9	0.58	28	1.79	101	6.47	1424	91.17
		Females	2942	207	2	0.97	1	0.48	16	7.73	188	90.82
21	323106 – Palashi (CT)	Persons	6748	2283	44	1.93	286	12.53	81	3.55	1872	82.00
		Males	3461	1966	37	1.88	227	11.55	44	2.24	1658	84.33
		Females	3287	317	7	2.21	59	18.61	37	11.67	214	67.51
22	323107 – Nagdaha (CT)	Persons	8192	2741	29	1.06	251	9.16	64	2.33	2397	87.45
		Males	4167	2309	25	1.08	203	8.79	31	1.34	2050	88.78
		Females	4025	432	4	0.93	48	11.11	33	7.64	347	80.32
23	323108 – Jetia (CT)	Persons	6349	2011	59	2.93	165	8.20	96	4.77	1691	84.09
		Males	3246	1755	51	2.91	158	9.00	74	4.22	1472	83.87
		Females	3103	256	8	3.12	7	2.73	22	8.59	219	85.55
24	323109 – Balibhara (CT)	Persons	8521	2866	5	0.17	128	4.47	161	5.62	2572	89.74
		Males	4376	2465	4	0.16	112	4.54	78	3.16	2271	92.13
		Females	4145	401	1	0.25	16	3.99	83	20.70	301	75.06
25	323110 – Dogachhia (CT)	Persons	5705	2036	50	2.46	161	7.91	78	3.83	1747	85.81
		Males	2957	1770	50	2.82	153	8.64	63	3.56	1504	84.97
		Females	2748	266	0	0.00	8	3.01	15	5.64	243	91.35
26	323111 – Garshyamnagar (CT)	Persons	7611	3094	4	0.13	16	0.52	109	3.52	2965	95.83
		Males	3840	2366	2	0.08	9	0.38	24	1.01	2331	98.52
		Females	3771	728	2	0.27	7	0.96	85	11.68	634	87.09
27	323112 – Noapara (P) (CT)	Persons	10819	3791	4	0.11	19	0.50	142	3.75	3626	95.65
		Males	5524	3059	0	0.00	16	0.52	60	1.96	2983	97.52
		Females	5295	732	4	0.55	3	0.41	82	11.20	643	87.84
28	323113 – Kaugachhi (CT)	Persons	17001	6200	28	0.45	62	1.00	409	6.60	5701	91.95
		Males	8612	4949	22	0.44	33	0.67	139	2.81	4755	96.08
		Females	8389	1251	6	0.48	29	2.32	270	21.58	946	75.62
29	323114 – Paltapara (CT)	Persons	6408	2427	10	0.41	51	2.10	110	4.53	2256	92.95
		Males	3293	2063	10	0.48	51	2.47	45	2.18	1957	94.86
		Females	3115	364	0	0.00	0	0.00	65	17.86	299	82.14
30	323115 – Ichhapur Defence Estate (CT)	Persons	5219	1576	3	0.19	42	2.66	61	3.87	1470	93.27
		Males	2700	1332	1	0.08	40	3.00	32	2.40	1259	94.52
		Females	2519	244	2	0.82	2	0.82	29	11.89	211	86.48
31	323133 – Babanpur (P) (CT)	Persons	8942	3227	6	0.19	32	0.99	447	13.85	2742	84.97
		Males	4555	2634	5	0.19	29	1.10	257	9.76	2343	88.95
		Females	4387	593	1	0.17	3	0.51	190	32.04	399	67.28
32	323134 – Jafarpur (CT)	Persons	19062	6549	58	0.89	39	0.60	265	4.05	6187	94.47
		Males	9724	5630	49	0.87	31	0.55	202	3.59	5348	94.99
		Females	9338	919	9	0.98	8	0.87	63	6.86	839	91.29
33	323135 – Mohanpur (CT)	Persons	9096	3048	6	0.20	12	0.39	46	1.51	2984	97.90
		Males	4646	2608	6	0.23	10	0.38	35	1.34	2557	98.04
		Females	4450	440	0	0.00	2	0.45	11	2.50	427	97.05
34	323136 – Teleni Para (CT)	Persons	17781	5977	371	6.21	321	5.37	138	2.31	5147	86.11
		Males	9124	5177	360	6.95	273	5.27	87	1.68	4457	86.09
		Females	8657	800	11	1.38	48	6.00	51	6.38	690	86.25
35	323137 – Chak Kanthalia (CT)	Persons	11108	4235	15	0.35	26	0.61	277	6.54	3917	92.49
		Males	5704	3439	7	0.20	19	0.55	201	5.84	3212	93.40
		Females	5404	796	8	1.01	7	0.88	76	9.55	705	88.57
36	323138 – Ruiya (CT)	Persons	17661	5944	18	0.30	20	0.34	84	1.41	5822	97.95
		Males	9149	5092	11	0.22	19	0.37	63	1.24	4999	98.17
		Females	8512	852	7	0.82	1	0.12	21	2.46	823	96.60
37	323139 – Patulia (CT)	Persons	16979	5882	17	0.29	67	1.14	82	1.39	5716	97.18
		Males	8627	4909	14	0.29	35	0.71	51	1.04	4809	97.96
		Females	8352	973	3	0.31	32	3.29	31	3.19	907	93.22
38	323140 – Bandipur (CT)	Persons	8115	2790	23	0.82	16	0.57	13	0.47	2738	98.14
		Males	4188	2381	19	0.80	13	0.55	6	0.25	2343	98.40
		Females	3927	409	4	0.98	3	0.73	7	1.71	395	96.58
39	323141 – Talbandha (CT)	Persons	17802	6666	26	0.39	15	0.23	264	3.96	6361	95.42
		Males	9033	5187	19	0.37	13	0.25	124	2.39	5031	96.99
		Females	8769	1479	7	0.47	2	0.14	140	9.47	1330	89.93

40	323142 – Bilkanda (CT)	Persons	6081	2509	4	0.16	6	0.24	253	10.08	2246	89.52
		Males	3156	1966	1	0.05	5	0.25	180	9.16	1780	90.54
		Females	2925	543	3	0.55	1	0.18	73	13.44	466	85.82
41	323143 – Muragachha (CT)	Persons	13249	4847	3	0.06	14	0.29	309	6.38	4521	93.27
		Males	6758	4044	2	0.05	11	0.27	196	4.85	3835	94.83
		Females	6491	803	1	0.12	3	0.37	113	14.07	686	85.43
42	323144 – Teghari (CT)	Persons	8491	2952	1	0.03	8	0.27	94	3.18	2849	96.51
		Males	4324	2462	0	0.00	5	0.20	50	2.03	2407	97.77
		Females	4167	490	1	0.20	3	0.61	44	8.98	442	90.20
43	323145 – Chandpur (CT)	Persons	10930	3833	1	0.03	10	0.26	167	4.36	3655	95.36
		Males	5593	3123	0	0.00	8	0.26	94	3.01	3021	96.73
		Females	5337	710	1	0.14	2	0.28	73	10.28	634	89.30
44	323216 – Kokapur (CT)	Persons	6317	2259	52	2.30	122	5.40	65	2.88	2020	89.42
		Males	3248	1851	45	2.43	106	5.73	20	1.08	1680	90.76
		Females	3069	408	7	1.72	16	3.92	45	11.03	340	83.33
45	323217 – Shibalaya (CT)	Persons	5830	2155	97	4.50	242	11.23	224	10.39	1592	73.87
		Males	3003	1834	97	5.29	232	12.65	180	9.81	1325	72.25
		Females	2827	321	0	0.00	10	3.12	44	13.71	267	83.18
46	323218 – Gangapur (CT)	Persons	6301	2146	56	2.61	146	6.80	84	3.91	1860	86.67
		Males	3211	1874	54	2.88	141	7.52	44	2.35	1635	87.25
		Females	3090	272	2	0.74	5	1.84	40	14.71	225	82.72
47	323219 – Chandrapur (CT)	Persons	5047	1755	1	0.06	2	0.11	105	5.98	1647	93.85
		Males	2574	1460	1	0.07	1	0.07	68	4.66	1390	95.21
		Females	2473	295	0	0.00	1	0.34	37	12.54	257	87.12
48	323220 – Nebadhahi Duttapukur (CT)	Persons	25557	9793	76	0.78	102	1.04	457	4.67	9158	93.52
		Males	12902	7749	58	0.75	92	1.19	303	3.91	7296	94.15
		Females	12655	2044	18	0.88	10	0.49	154	7.53	1862	91.10
49	323221 – Chatta Baria (CT)	Persons	12537	5205	156	3.00	299	5.74	1267	24.34	3483	66.92
		Males	6410	4035	149	3.69	283	7.01	804	19.93	2799	69.37
		Females	6127	1170	7	0.60	16	1.37	463	39.57	684	58.46
50	323222 – Joyapul (CT)	Persons	16134	5316	355	6.68	760	14.30	178	3.35	4023	75.68
		Males	8286	4739	350	7.39	740	15.62	108	2.28	3541	74.72
		Females	7848	577	5	0.87	20	3.47	70	12.13	482	83.54
51	323223 – Digha (CT)	Persons	8159	2901	139	4.79	362	12.48	343	11.82	2057	70.91
		Males	4162	2464	127	5.15	348	14.12	292	11.85	1697	68.87
		Females	3997	437	12	2.75	14	3.20	51	11.67	360	82.38
52	323224 – Kulberia (CT)	Persons	6993	2571	6	0.23	7	0.27	96	3.73	2462	95.76
		Males	3543	2091	1	0.05	6	0.29	48	2.30	2036	97.37
		Females	3450	480	5	1.04	1	0.21	48	10.00	426	88.75
53	323225 – Bamangachhi (CT)	Persons	6824	2551	25	0.98	19	0.74	39	1.53	2468	96.75
		Males	3468	2082	25	1.20	17	0.82	21	1.01	2019	96.97
		Females	3356	469	0	0.00	2	0.43	18	3.84	449	95.74
54	323226 – Chak Barbaria (CT)	Persons	8088	2960	3	0.10	26	0.88	15	0.51	2916	98.51
		Males	4085	2401	3	0.12	25	1.04	4	0.17	2369	98.67
		Females	4003	559	0	0.00	1	0.18	11	1.97	547	97.85
55	323227 – Koyra (CT)	Persons	11615	4345	64	1.47	158	3.64	476	10.96	3647	83.94
		Males	5789	3361	62	1.84	152	4.52	290	8.63	2857	85.00
		Females	5826	984	2	0.20	6	0.61	186	18.90	790	80.28
56	323305 – Deara (CT)	Persons	11994	4236	126	2.97	268	6.33	422	9.96	3420	80.74
		Males	6018	3467	122	3.52	219	6.32	233	6.72	2893	83.44
		Females	5976	769	4	0.52	49	6.37	189	24.58	527	68.53
57	323413 – Deulia (CT)	Persons	9663	3529	137	3.88	280	7.93	165	4.68	2947	83.51
		Males	4938	2965	129	4.35	234	7.89	64	2.16	2538	85.60
		Females	4725	564	8	1.42	46	8.16	101	17.91	409	72.52
58	323510 – Dakshin Chatra (CT)	Persons	7275	2662	65	2.44	228	8.56	310	11.65	2059	77.35
		Males	3697	2145	65	3.03	208	9.70	140	6.53	1732	80.75
		Females	3578	517	0	0.00	20	3.87	170	32.88	327	63.25
59	323571 – Itinda (CT)	Persons	8679	3481	152	4.37	307	8.82	793	22.78	2229	64.03
		Males	4467	2618	136	5.19	284	10.85	294	11.23	1904	72.73
		Females	4212	863	16	1.85	23	2.67	499	57.82	325	37.66
60	323572 – Dandirhat (P) (CT)	Persons	6387	2389	94	3.93	238	9.96	284	11.89	1773	74.22
		Males	3248	1842	87	4.72	180	9.77	182	9.88	1393	75.62
		Females	3139	547	7	1.28	58	10.60	102	18.65	380	69.47
61	323573 – Uttar Bagundi (CT)	Persons	6027	2061	104	5.05	483	23.44	148	7.18	1326	64.34
		Males	3072	1705	100	5.87	450	26.39	58	3.40	1097	64.34
		Females	2955	356	4	1.12	33	9.27	90	25.28	229	64.33
62	323641 – Dhanyakuria (CT)	Persons	5148	1996	98	4.91	599	30.01	223	11.17	1076	53.91
		Males	2640	1555	83	5.34	526	33.83	65	4.18	881	56.66
		Females	2508	441	15	3.40	73	16.55	158	35.83	195	44.22

63	323642 – Mathurapur (CT)	Persons	6803	2434	70	2.88	190	7.81	40	1.64	2134	87.67
		Males	3474	2079	65	3.13	161	7.74	20	0.96	1833	88.17
		Females	3329	355	5	1.41	29	8.17	20	5.63	301	84.79
64	323643 – Raghunathpur (P) (CT)	Persons	5339	1822	160	8.78	380	20.86	56	3.07	1226	67.29
		Males	2753	1626	155	9.53	314	19.31	45	2.77	1112	68.39
		Females	2586	196	5	2.55	66	33.67	11	5.61	114	58.16
65	323765 – Raigachhi (CT)	Persons	8245	2469	8	0.32	54	2.19	74	3.00	2333	94.49
		Males	4196	2256	6	0.27	48	2.13	57	2.53	2145	95.08
		Females	4049	213	2	0.94	6	2.82	17	7.98	188	88.26
66	323766 – Rekjuani (CT)	Persons	16553	5247	10	0.19	82	1.56	68	1.30	5087	96.95
		Males	8417	4657	9	0.19	82	1.76	44	0.94	4522	97.10
		Females	8136	590	1	0.17	0	0.00	24	4.07	565	95.76
67	323767 – Bhatenda (CT)	Persons	6349	2123	1	0.05	12	0.57	31	1.46	2079	97.93
		Males	3231	1855	1	0.05	12	0.65	22	1.19	1820	98.11
		Females	3118	268	0	0.00	0	0.00	9	3.36	259	96.64
68	323768 – Basina (CT)	Persons	5413	1697	12	0.71	44	2.59	52	3.06	1589	93.64
		Males	2772	1479	11	0.74	40	2.70	33	2.23	1395	94.32
		Females	2641	218	1	0.46	4	1.83	19	8.72	194	88.99
69	323769 – Bishnupur (CT)	Persons	12660	3837	162	4.22	186	4.85	86	2.24	3403	88.69
		Males	6473	3397	154	4.53	167	4.92	71	2.09	3005	88.46
		Females	6187	440	8	1.82	19	4.32	15	3.41	398	90.45
70	323770 – Chandapur Champagachhi (CT)	Persons	6431	2003	67	3.34	174	8.69	26	1.30	1736	86.67
		Males	3260	1879	67	3.57	169	8.99	23	1.22	1620	86.22
		Females	3171	124	0	0.00	5	4.03	3	2.42	116	93.55
71	323771 – Jatragachhi (CT)	Persons	6890	2623	8	0.30	69	2.63	166	6.33	2380	90.74
		Males	3557	2053	7	0.34	66	3.21	55	2.68	1925	93.77
		Females	3333	570	1	0.18	3	0.53	111	19.47	455	79.82
72	323772 – Ghuni (CT)	Persons	24249	9370	28	0.30	39	0.42	295	3.15	9008	96.14
		Males	12618	7504	22	0.29	33	0.44	153	2.04	7296	97.23
		Females	11631	1866	6	0.32	6	0.32	142	7.61	1712	91.75
73	323773 – Sulanggari (CT)	Persons	13496	5817	6	0.10	18	0.31	159	2.73	5634	96.85
		Males	6978	4315	5	0.12	8	0.19	45	1.04	4257	98.66
		Females	6518	1502	1	0.07	10	0.67	114	7.59	1377	91.68
74	323846 – Minakhan (CT)	Persons	3474	1196	64	5.35	311	26.00	6	0.50	815	68.14
		Males	1796	1034	62	6.00	305	29.50	6	0.58	661	63.93
		Females	1678	162	2	1.23	6	3.70	0	0.00	154	95.06
75	323847 – Balihati (CT)	Persons	3637	1281	15	1.17	30	2.34	7	0.55	1229	95.94
		Males	1890	1076	15	1.39	30	2.79	1	0.09	1030	95.72
		Females	1747	205	0	0.00	0	0.00	6	2.93	199	97.07
76	323976 – Sadigachhi (CT)	Persons	6248	2458	114	4.64	444	18.06	307	12.49	1593	64.81
		Males	3224	1982	111	5.60	430	21.70	139	7.01	1302	65.69
		Females	3024	476	3	0.63	14	2.94	168	35.29	291	61.13
77	324019 – Hingaljanj (CT)	Persons	8179	3539	83	2.35	639	18.06	912	25.77	1905	53.83
		Males	4129	2520	79	3.13	586	23.25	339	13.45	1516	60.16
		Females	4050	1019	4	0.39	53	5.20	573	56.23	389	38.17
78	324020 – Bankra (CT)	Persons	6897	3132	79	2.52	329	10.50	2006	64.05	718	22.92
		Males	3395	1931	76	3.94	291	15.07	1007	52.15	557	28.85
		Females	3502	1201	3	0.25	38	3.16	999	83.18	161	13.41
79	801691 – Bongaon (M)	Persons	108864	39634	523	1.32	690	1.74	2112	5.33	36309	91.61
		Males	55382	32598	468	1.44	551	1.69	938	2.88	30641	94.00
		Females	53482	7036	55	0.78	139	1.98	1174	16.69	5668	80.56
80	801692 – Halisahar (M)	Persons	124939	41425	95	0.23	239	0.58	901	2.18	40190	97.02
		Males	65467	36278	56	0.15	206	0.57	491	1.35	35525	97.92
		Females	59472	5147	39	0.76	33	0.64	410	7.97	4665	90.64
81	801693 – Kanchrapara (M+OG)	Persons	129576	41948	55	0.13	158	0.38	1101	2.62	40634	96.87
		Males	65436	35353	34	0.10	120	0.34	740	2.09	34459	97.47
		Females	64140	6595	21	0.32	38	0.58	361	5.47	6175	93.63
82	801694 – Naihati (M)	Persons	217900	71187	430	0.60	484	0.68	2576	3.62	67697	95.10
		Males	109849	56530	233	0.41	323	0.57	1413	2.50	54561	96.52
		Females	108051	14657	197	1.34	161	1.10	1163	7.93	13136	89.62
83	801695 – Bhatpara (M+OG)	Persons	386019	120824	685	0.57	1102	0.91	3138	2.60	115899	95.92
		Males	204539	107192	506	0.47	993	0.93	2220	2.07	103473	96.53
		Females	181480	13632	179	1.31	109	0.80	918	6.73	12426	91.15
84	801696 – Gobardanga (M)	Persons	45377	16216	160	0.99	433	2.67	1038	6.40	14585	89.94
		Males	23025	13168	144	1.09	371	2.82	513	3.90	12140	92.19
		Females	22352	3048	16	0.52	62	2.03	525	17.22	2445	80.22
85	801697 - Habra (M)	Persons	147221	53874	634	1.18	1668	3.10	2762	5.13	48810	90.60
		Males	74592	44663	595	1.33	1283	2.87	1672	3.74	41113	92.05
		Females	72629	9211	39	0.42	385	4.18	1090	11.83	7697	83.56

86	801698 – Ashokenagar Kalyangarh (M)	Persons Males Females	121592 61236 60356	42648 35535 7113	393 336 57	0.92 0.95 0.80	1070 855 215	2.51 2.41 3.02	2848 1907 941	6.68 5.37 13.23	38337 32437 5900	89.89 91.28 82.95
87	801699 – Garulia (M)	Persons Males Females	85336 44825 40511	28130 24205 3925	32 18 14	0.11 0.07 0.36	53 41 12	0.19 0.17 0.31	507 270 237	1.80 1.12 6.04	27538 23876 3662	97.90 98.64 93.30
88	801700 – North Barrackpore (M)	Persons Males Females	132806 66924 65882	42926 36111 6815	62 37 25	0.14 0.10 0.37	133 110 23	0.31 0.30 0.34	837 561 276	1.95 1.55 4.05	41894 35403 6491	97.60 98.04 95.25
89	801701 – Barrackpur Cantonment (CB)	Persons Males Females	17380 8872 8508	5711 4726 985	13 11 2	0.23 0.23 0.20	25 18 7	0.44 0.38 0.71	167 101 66	2.92 2.14 6.70	5506 4596 910	96.41 97.25 92.39
90	801702 – Barrackpore (M)	Persons Males Females	152783 78349 74434	52874 44002 8872	144 77 67	0.27 0.17 0.76	158 113 45	0.30 0.26 0.51	1504 1056 448	2.84 2.40 5.05	51068 42756 8312	96.58 97.17 93.69
91	801703 – Titagarh (M)	Persons Males Females	116541 62735 53806	37291 32845 4446	89 57 32	0.24 0.17 0.72	288 235 53	0.77 0.72 1.19	793 549 244	2.13 1.67 5.49	36121 32004 4117	96.86 97.44 92.60
92	801704 – Khardah (M)	Persons Males Females	108496 54879 53617	38164 30546 7618	143 84 59	0.37 0.27 0.77	488 393 95	1.28 1.29 1.25	892 522 370	2.34 1.71 4.86	36641 29547 7094	96.01 96.73 93.12
93	801705 – Panihat (M)	Persons Males Females	377347 189446 187901	131413 108287 23126	285 162 123	0.22 0.15 0.53	303 192 111	0.23 0.18 0.48	2463 1537 926	1.87 1.42 4.00	128362 106396 21966	97.68 98.25 94.98
94	801706 – Baduria (M)	Persons Males Females	52493 26799 25694	18826 16136 2690	1586 1538 48	8.42 9.53 1.78	2763 2585 178	14.68 16.02 6.62	1027 506 521	5.46 3.14 19.37	13450 11507 1943	71.44 71.31 72.23
95	801707 – Barasat (M)	Persons Males Females	278435 140822 137613	97469 79990 17479	496 385 111	0.51 0.48 0.64	929 825 104	0.95 1.03 0.59	3558 2196 1362	3.65 2.75 7.79	92486 76584 15902	94.89 95.74 90.98
96	801708 – Madhyamgram (M)	Persons Males Females	196127 98864 97263	69711 57470 12241	683 553 130	0.98 0.96 1.06	511 458 53	0.73 0.80 0.43	1502 878 624	2.15 1.53 5.10	67015 55581 11434	96.13 96.71 93.41
97	801709 – New Barrackpore (M)	Persons Males Females	76846 38239 38607	28290 22239 6051	45 21 24	0.16 0.09 0.40	49 35 14	0.17 0.16 0.23	740 477 263	2.62 2.14 4.35	27456 21706 5750	97.05 97.60 95.03
98	801710 – North DumDum (M)	Persons Males Females	249142 126279 122863	87540 73737 13803	128 49 79	0.15 0.07 0.57	365 299 66	0.42 0.41 0.48	2419 1514 905	2.76 2.05 6.56	84628 71875 12753	96.67 97.47 92.39
99	801711 – Kamarhati (M)	Persons Males Females	330211 170293 159918	108115 89434 18681	834 439 395	0.77 0.49 2.11	841 580 261	0.78 0.65 1.40	3653 2119 1534	3.38 2.37 8.21	102787 86296 16491	95.07 96.49 88.28
100	801712 – Baranagar (M)	Persons Males Females	245213 126187 119026	91805 75139 16666	322 190 132	0.35 0.25 0.79	417 319 98	0.45 0.42 0.59	3112 2331 781	3.39 3.10 4.69	87954 72299 15655	95.81 96.22 93.93
101	801713 – Dum Dum (M)	Persons Males Females	114786 58566 56220	41304 32040 9264	324 164 160	0.78 0.51 1.73	496 427 69	1.20 1.33 0.74	1447 797 650	3.50 2.49 7.02	39037 30652 8385	94.51 95.67 90.51
102	801714 – South DumDum (M)	Persons Males Females	403316 202214 201102	151744 120043 31701	712 376 336	0.47 0.31 1.06	774 535 239	0.51 0.45 0.75	3165 1865 1300	2.09 1.55 4.10	147093 117267 29826	96.93 97.69 94.09
103	801715 – Rajarhat Gopalpur (M)	Persons Males Females	402844 203911 198933	148992 118850 30142	530 279 251	0.36 0.23 0.83	435 288 147	0.29 0.24 0.49	2766 1594 1172	1.86 1.34 3.89	145261 116689 28572	97.50 98.18 94.79
104	801716 – Bidhannagar (M)	Persons Males Females	215514 109014 106500	84589 61024 23565	625 363 262	0.74 0.59 1.11	957 693 264	1.13 1.14 1.12	2990 1291 1699	3.53 2.12 7.21	80017 58677 21340	94.60 96.15 90.56
105	801717 – Naba- diganta Industrial Township (ITS)	Persons Males Females	1095 651 444	464 409 55	0 0 0	0.00 0.00 0.00	1 1 0	0.22 0.24 0.00	0 0 0	0.00 0.00 0.00	463 408 55	99.78 99.76 100.00
106	801718 – Basirhat (M)	Persons Males Females	125254 63223 62031	43051 37095 5956	1111 1039 72	2.58 2.80 1.21	1563 1444 119	3.63 3.89 2.00	1907 1241 666	4.43 3.35 11.18	38470 33371 5099	89.36 89.96 85.61
107	801719 – Taki (M)	Persons Males Females	38263 19562 18701	13451 11154 2297	207 191 16	1.54 1.71 0.70	473 395 78	3.52 3.54 3.40	431 235 196	3.20 2.11 8.53	12340 10333 2007	91.74 92.64 87.37
District (Urban) :		Persons	5732162	2013498	16705	0.83	32459	1.61	69914	3.47	1894420	94.09
North Twenty Four		Males	2922835	1652396	13454	0.81	27596	1.67	41099	2.49	1570247	95.03
Parganas(337)		Females	2809327	361102	3251	0.90	4863	1.35	28815	7.98	324173	89.77

Table 35 above shows distribution of workers by sex in urban areas of the district, engaged in four major economic activities. For the urban part of the district, majority of the workers are engaged as Other workers (94.09 per cent), followed by Household industry workers (3.47 per cent), Agricultural labourers (1.61 per cent) and only 0.83 per cent are Cultivators. Sex wise analysis also reveals that highest proportion of male workers is registered as Other workers (95.03) followed by a very small proportion of Household industry workers (2.49 per cent). For female workers also the same trend is observed. The percentage of female workers, engaged as Other workers is 89.77 followed by Household industry workers (7.98).

Among different categories of workers distributed in different towns shows the highest percentage of Other workers are found in Nabadiganta Industrial Township (ITS) (99.78) and lowest percentage in Bankra (CT) (22.92). For Household industry workers, highest percentage is shown in Bankra (64.05) and lowest is in Bandipur (CT) with 0.47. None of the worker of Nabadiganta Industrial Township (ITS) are engaged as Household industry workers. In case of Agricultural labourers, Dhanyakuria (CT) registered the highest proportion (30.01) and Chandrapur (CT) with the lowest proportion (0.11). Under the Cultivators category, Raghunathpur (P) (CT) (8.78 per cent) hold the top position and both Teghari (CT) and Chandpur (CT) is in the lowest position each with 0.03. None of the worker of Nabadiganta Industrial Township (ITS) engaged as Cultivators.

Sex-wise analysis shows that the highest percentage of male Cultivators is reported from Chhekati (CT) with 9.87 and the lowest is found in 4 Census Towns viz. Bilkanda (CT), Muragachha (CT), Kulberia (CT) and Bhatenda (CT) with 0.05. The highest percentage of female Cultivators is reported from Dhanyakuria (CT) (3.40) and the lowest for the same is 0.07 in Sulanggari (CT). In case of Agricultural labourers, the highest percentage of male and female registered in Dhanyakuria (CT) with 33.83 and Raghunathpur (P) (CT) with 33.67 respectively, while for the same the lowest male (0.07) is found in Chandrapur (CT) and lowest female (0.12) is found in Ruiya (CT). The highest percentage of male Household industry workers are in Bankra (CT) (52.15) and Balihati (CT) (0.09) occupy the lowest position for the same. For female Household industry workers Bankra (CT) (83.18 per cent) holds the first position and Khorddabamonnia (CT) (1.45) is in the lowest. In Other workers category, the highest percentage of male and female is recorded in Nabadiganta Industrial Township (ITS) with 99.76 and 100.00 respectively while for the same the lowest percentage of both male and female Other workers are found in Bankra (CT) with 28.85 and 13.41 respectively.

**Brief Analysis of Inset Tables based on
Village Directory and Town Directory Data, 2011
(Inset Tables 36-45)**

One of the important features of Indian Census is tabulation of village wise amenities data. Such information included in this volume is basically of non-Census in nature. Nevertheless, they have great importance in getting an in-depth view of the existing infrastructural facilities and status of availability of different amenities in the villages of the district and can be used as an important input in future development planning of the district.

Table 36 : Distribution of Villages according to Availability of different Amenities, 2011

Sl. No.	Name of C.D. Block	Number of inhabited villages	Type of Amenity available				
			Education*	Medical^	Drinking Water	Post Office #	Telephone **
1	2	3	4	5	6	7	8
1	0163-Bagda	106	105 (99.06)	74 (69.81)	106 (100.00)	29 (27.36)	97 (91.51)
2	0164-Bongaon	149	148 (99.33)	103 (69.13)	148 (99.33)	44 (29.53)	127 (85.23)
3	0165-Gaighata	100	100 (100.00)	79 (79.00)	100 (100.00)	23 (23.00)	97 (97.00)
4	0166-Swarupnagar	65	65 (100.00)	55 (84.62)	65 (100.00)	24 (36.92)	65 (100.00)
5	0167-Habra - I	55	55 (100.00)	51 (92.73)	55 (100.00)	12 (21.82)	55 (100.00)
6	0168-Habra - II	76	74 (97.37)	47 (61.84)	76 (100.00)	13 (17.11)	75 (98.68)
7	0169-Amdanga	79	77 (97.47)	67 (84.81)	79 (100.00)	16 (20.25)	79 (100.00)
8	0170-Barrackpur - I	38	36 (94.74)	21 (55.26)	38 (100.00)	11 (28.95)	36 (94.74)
9	0171-Barrackpur - II	15	15 (100.00)	13 (86.67)	15 (100.00)	2 (13.33)	15 (100.00)
10	0172-Barasat - I	70	69 (98.57)	56 (80.00)	70 (100.00)	8 (11.43)	62 (88.57)
11	0173-Barasat - II	76	75 (98.68)	55 (72.37)	76 (100.00)	11 (14.47)	73 (96.05)
12	0174-Deganga	107	107 (100.00)	84 (78.50)	106 (99.07)	18 (16.82)	107 (100.00)
13	0175-Baduria	96	92 (95.83)	79 (82.29)	96 (100.00)	26 (27.08)	92 (95.83)
14	0176-Basirhat - I	59	58 (98.31)	44 (74.58)	59 (100.00)	10 (16.95)	56 (94.92)
15	0177-Basirhat - II	66	64 (96.97)	46 (69.70)	66 (100.00)	19 (28.79)	63 (95.45)
16	0178-Harua	90	81 (90.00)	52 (57.78)	90 (100.00)	18 (20.00)	86 (95.56)
17	0179-Rajarhat	30	30 (100.00)	28 (93.33)	30 (100.00)	11 (36.67)	23 (76.67)
18	0180-Minakhan	73	59 (80.82)	34 (46.58)	69 (94.52)	16 (21.92)	68 (93.15)
19	0181-Sandeshkhali - I	30	30 (100.00)	25 (83.33)	30 (100.00)	17 (56.67)	24 (80.00)
20	0182-Sandeshkhali - II	24	24 (100.00)	21 (87.50)	24 (100.00)	19 (79.17)	21 (87.50)
21	0183-Hasnabad	73	70 (95.89)	45 (61.64)	73 (100.00)	16 (21.92)	58 (79.45)
22	0184-Hingalgaon	42	40 (95.24)	38 (90.48)	42 (100.00)	25 (59.52)	38 (90.48)
Total :		1519	1474 (97.04)	1117 (73.54)	1513 (99.61)	388 (25.54)	1417 (93.29)

Sl. No.	Name of C.D. Block	Number of inhabited villages	Type of Amenity available (contd...)				
			Transport Communications \$	Banks®	Agricultural Credit Societies	Approach by Pucca Road	Power Supply
1	2	3	9	10	11	12	13
1	0163-Bagda	106	48 (45.28)	20 (18.87)	15 (14.15)	58 (54.72)	106 (100.00)
2	0164-Bongaon	149	51 (34.23)	17 (11.41)	19 (12.75)	100 (67.11)	149 (100.00)
3	0165-Gaighata	100	50 (50.00)	20 (20.00)	22 (22.00)	48 (48.00)	100 (100.00)
4	0166-Swarupnagar	65	32 (49.23)	19 (29.23)	4 (6.15)	47 (72.31)	65 (100.00)
5	0167-Habra - I	55	18 (32.73)	5 (9.09)	8 (14.55)	26 (47.27)	55 (100.00)
6	0168-Habra - II	76	13 (17.11)	8 (10.53)	10 (13.16)	49 (64.47)	76 (100.00)
7	0169-Amdanga	79	38 (48.10)	10 (12.66)	8 (10.13)	52 (65.82)	79 (100.00)
8	0170-Barrackpur - I	38	16 (42.11)	1 (2.63)	3 (7.89)	16 (42.11)	38 (100.00)
9	0171-Barrackpur - II	15	7 (46.67)	1 (6.67)	0 (0.00)	15 (100.00)	15 (100.00)
10	0172-Barasat - I	70	16 (22.86)	7 (10.00)	3 (4.29)	55 (78.57)	70 (100.00)
11	0173-Barasat - II	76	44 (57.89)	7 (9.21)	5 (6.58)	39 (51.32)	76 (100.00)
12	0174-Deganga	107	35 (32.71)	12 (11.21)	13 (12.15)	38 (35.51)	107 (100.00)
13	0175-Baduria	96	42 (43.75)	7 (7.29)	13 (13.54)	67 (69.79)	96 (100.00)
14	0176-Basirhat - I	59	23 (38.98)	5 (8.47)	6 (10.17)	38 (64.41)	59 (100.00)
15	0177-Basirhat - II	66	27 (40.91)	16 (24.24)	11 (16.67)	32 (48.48)	66 (100.00)
16	0178-Harua	90	54 (60.00)	12 (13.33)	11 (12.22)	45 (50.00)	90 (100.00)
17	0179-Rajarhat	30	26 (86.67)	10 (33.33)	9 (30.00)	24 (80.00)	30 (100.00)

18	0180-Minakhan	73	21 (28.77)	6 (8.22)	1 (1.37)	23 (31.51)	73 (100.00)
19	0181-Sandeshkhali - I	30	18 (60.00)	5 (16.67)	1 (3.33)	18 (60.00)	30 (100.00)
20	0182-Sandeshkhali - II	24	14 (58.33)	10 (41.67)	3 (12.50)	12 (50.00)	24 (100.00)
21	0183-Hasnabad	73	22 (30.14)	3 (4.11)	8 (10.96)	34 (46.58)	73 (100.00)
22	0184-Hingalganj	42	14 (33.33)	4 (9.52)	10 (23.81)	30 (71.43)	42 (100.00)
Total :		1519	629 (41.41)	205 (13.50)	183 (12.05)	866 (57.01)	1519 (100.00)

Note :

- * Education includes all education facilities.
- ^ Medical includes all medical facilities.
- # Post office includes post office, telegraph office and Post and telegraph office.
- \$ Transport communication includes bus service, rail facility and navigable waterways.
- @ Bank includes Commercial Bank and Co-operative Bank.
- ** Telephone includes Telephone, PCO and Mobile.

Table 36 shows the C.D. Block wise availability of facilities of education, medical, drinking water, post office, telephone, transport communications, banks, agricultural credit societies, approach by pucca road and power supply in the villages. The facility for education 97.04 per cent, for medical 73.54 per cent, for drinking water 99.61 per cent, for post office 25.54 per cent, for telephone 93.29 per cent, for transport communication 41.41 per cent, for bank 13.50 per cent, for agricultural credit societies 12.05 per cent, approach by pucca road 57.01 per cent and for power supply cent percent are available in the inhabited villages of North Twenty Four Parganas district.

It is observed from the Table that among the C.D. Blocks, cent per cent education facility is available in 8 C.D. Blocks viz. Gaighata C.D. Block, Swarupnagar C.D. Block, Habra-I C.D. Block, Barrackpur-II C.D. Block, Deganga C.D. Block, Rajarhat C.D. Block, Sandeshkhali-I C.D. Block and Sandeshkhali-II C.D. Block and the least available C.D. Block is Minakhan by 80.82 per cent villages, medical facility is served most at Rajarhat C.D. Block in 93.33 per cent villages and least served at Minakhan C.D. Block by 46.58 per cent, drinking water facility is cent percent reachable in the villages of all C.D. Blocks except Bongaon C.D. Block (99.33 per cent), Deganga C.D. Block (99.07 per cent) and Minakhan C.D. Block (94.52 per cent), post office facility is ranging from 11.43 per cent (Barasat-I C.D. Block) to 79.17 per cent (Sandeshkhali-II C.D. Block) showing a wide disparity; in case of telephone facility, 76.67 per cent of villages in Rajarhat C.D. Block recorded the least availability and cent per cent villages of Swarupnagar C.D. Block, Habra-I C.D. Block, Amdanga C.D. Block, Barrackpur-II C.D. Block and Deganga C.D. Block recorded the highest availability, transport communications network is spread over mostly in Rajarhat C.D. Block in 86.67 per cent of villages compared to the least percentage (17.11 per cent) in Habra - II C.D. Block, the most served C.D. Block having banking facility is Sandeshkhali-II (41.67 per cent of villages), whereas the least served C.D. Block having banking facility is Barrackpur-I (2.63 per cent of villages), in case of agricultural credit societies it is seen that none of the village of Barrackpur-II C.D. Block are availed this facility, for rest of the C.D. Blocks this facility is ranging from only 1.37 per cent of villages of Minakhan C.D. Block to 30.00 per cent of villages of Rajarhat C.D. Block showing the minimum availability in overall district as recorded, the proportion of villages connected by pucca road is highest in Barrackpur-II C.D. Block by cent percent and that is lowest in Minakhan C.D. Block by 31.51 per cent and in case of power supply facility, it is best available in the district showing the availability in cent percent of villages in all the C.D. Blocks.

Table 37 : Number and Percentage of Rural population served by Different Amenities, 2011

Sl. No.	Name of C.D. Block	Total population of inhabited villages	Type of amenity available				
			Education*	Medical [^]	Drinking water	Post office #	Telephone **
1	2	3	4	5	6	7	8
1	0163-Bagda	242974	242566 (99.83)	196440 (80.85)	242974 (100.00)	95661 (39.37)	224853 (92.54)
2	0164-Bongaon	380903	380853 (99.99)	297475 (78.10)	379767 (99.70)	164338 (43.14)	336532 (88.35)
3	0165-Gaighata	265526	265526 (100.00)	231142 (87.05)	265526 (100.00)	88177 (33.21)	257335 (96.92)
4	0166-Swarupnagar	251715	251715 (100.00)	229295 (91.09)	251715 (100.00)	152228 (60.48)	251715 (100.00)
5	0167-Habra - I	175651	175651 (100.00)	165476 (94.21)	175651 (100.00)	55505 (31.60)	175651 (100.00)
6	0168-Habra - II	140675	139885 (99.44)	99635 (70.83)	140675 (100.00)	29614 (21.05)	138464 (98.43)
7	0169-Amdanga	185014	183867 (99.38)	166967 (90.25)	185014 (100.00)	60273 (32.58)	185014 (100.00)
8	0170-Barrackpur - I	94278	93932 (99.63)	74056 (78.55)	94278 (100.00)	39316 (41.70)	87996 (93.34)
9	0171-Barrackpur - II	51874	51874 (100.00)	49419 (95.27)	51874 (100.00)	6489 (12.51)	51874 (100.00)
10	0172-Barasat - I	175226	173132 (98.80)	153307 (87.49)	175226 (100.00)	28464 (16.24)	149435 (85.28)
11	0173-Barasat - II	188924	187343 (99.16)	147591 (78.12)	188924 (100.00)	30955 (16.38)	180843 (95.72)
12	0174-Deganga	309550	309550 (100.00)	266013 (85.94)	308802 (99.76)	80204 (25.91)	309550 (100.00)
13	0175-Baduria	278044	276681 (99.51)	243595 (87.61)	278044 (100.00)	122891 (44.20)	273465 (98.35)
14	0176-Basirhat - I	150520	150452 (99.95)	131933 (87.65)	150520 (100.00)	47020 (31.24)	146933 (97.62)
15	0177-Basirhat - II	208840	207032 (99.13)	154945 (74.19)	208840 (100.00)	99316 (47.56)	198372 (94.99)
16	0178-Harua	214401	204373 (95.32)	150838 (70.35)	214401 (100.00)	71286 (33.25)	208140 (97.08)
17	0179-Rajarhat	89607	89607 (100.00)	85196 (95.08)	89607 (100.00)	38790 (43.29)	69823 (77.92)
18	0180-Minakhan	191973	178257 (92.86)	105335 (54.87)	190874 (99.43)	79745 (41.54)	174939 (91.13)
19	0181-Sandeshkhali - I	164465	164465 (100.00)	139776 (84.99)	164465 (100.00)	111296 (67.67)	128127 (77.91)
20	0182-Sandeshkhali - II	160976	160976 (100.00)	135529 (84.19)	160976 (100.00)	134729 (83.70)	139776 (86.83)
21	0183-Hasnabad	197014	195747 (99.36)	161069 (81.76)	197014 (100.00)	77663 (39.42)	157561 (79.97)
22	0184-Hingalgaon	159469	159103 (99.77)	149286 (93.61)	159469 (100.00)	109294 (68.54)	140657 (88.20)
Total :		4277619	4242587 (99.18)	3534318 (82.62)	4274636 (99.93)	1723254 (40.29)	3987055 (93.21)

Sl. No.	Name of C.D. Block	Total population of inhabited villages	Type of amenity available (contd...)				
			Transport communications \$	Banks [@]	Agricultural credit societies	Approach by pucca road	Power supply
1	2	3	9	10	11	12	13
1	0163-Bagda	242974	128575 (52.92)	60846 (25.04)	56556 (23.28)	141039 (58.05)	242974 (100.00)
2	0164-Bongaon	380903	187120 (49.13)	78288 (20.55)	67487 (17.72)	289993 (76.13)	380903 (100.00)
3	0165-Gaighata	265526	169257 (63.74)	78202 (29.45)	95550 (35.99)	149284 (56.22)	265526 (100.00)
4	0166-Swarupnagar	251715	166816 (66.27)	120584 (47.90)	37339 (14.83)	182706 (72.58)	251715 (100.00)
5	0167-Habra - I	175651	76248 (43.41)	25915 (14.75)	51340 (29.23)	101217 (57.62)	175651 (100.00)
6	0168-Habra - II	140675	22818 (16.22)	16436 (11.68)	18011 (12.80)	98206 (69.81)	140675 (100.00)
7	0169-Amdanga	185014	99629 (53.85)	26086 (14.10)	21141 (11.43)	129916 (70.22)	185014 (100.00)
8	0170-Barrackpur - I	94278	51594 (54.73)	15190 (16.11)	7911 (8.39)	50465 (53.53)	94278 (100.00)
9	0171-Barrackpur - II	51874	26243 (50.59)	3401 (6.56)	0 (0.00)	51874 (100.00)	51874 (100.00)
10	0172-Barasat - I	175226	45638 (26.05)	26141 (14.92)	9350 (5.34)	147001 (83.89)	175226 (100.00)
11	0173-Barasat - II	188924	118114 (62.52)	18701 (9.90)	12712 (6.73)	106129 (56.18)	188924 (100.00)
12	0174-Deganga	309550	127785 (41.28)	45899 (14.83)	35698 (11.53)	121312 (39.19)	309550 (100.00)
13	0175-Baduria	278044	145409 (52.3)	38757 (13.94)	59602 (21.44)	223241 (80.29)	278044 (100.00)
14	0176-Basirhat - I	150520	71248 (47.33)	13618 (9.05)	17265 (11.47)	122900 (81.65)	150520 (100.00)
15	0177-Basirhat - II	208840	95976 (45.96)	58250 (27.89)	45808 (21.93)	117105 (56.07)	208840 (100.00)
16	0178-Harua	214401	128557 (59.96)	52182 (24.34)	38163 (17.80)	133044 (62.05)	214401 (100.00)
17	0179-Rajarhat	89607	76160 (84.99)	38433 (42.89)	35487 (39.60)	75239 (83.97)	89607 (100.00)
18	0180-Minakhan	191973	65448 (34.09)	15360 (8.00)	12451 (6.49)	81494 (42.45)	191973 (100.00)
19	0181-Sandeshkhali - I	164465	103397 (62.87)	40926 (24.88)	10361 (6.30)	113504 (69.01)	164465 (100.00)
20	0182-Sandeshkhali - II	160976	89706 (55.73)	68745 (42.71)	18010 (11.19)	84812 (52.69)	160976 (100.00)
21	0183-Hasnabad	197014	86882 (44.10)	27904 (14.16)	37608 (19.09)	119733 (60.77)	197014 (100.00)
22	0184-Hingalgaon	159469	67105 (42.08)	16774 (10.52)	54805 (34.37)	117133 (73.45)	159469 (100.00)
Total :		4277619	2149725 (50.26)	886638 (20.73)	742655 (17.36)	2757347 (64.46)	4277619 (100.00)

Note :

* Education includes all education facilities.

[^] Medical includes all medical facilities.

Post office includes post office, telegraph office and Post and telegraph office.

\$ Transport communication includes bus service, rail facility and navigable waterways.

@ Bank includes Commercial Bank and Co-operative Bank.

** Telephone includes Telephone, PCO and Mobile.

Table 37 shows the C.D. Block wise availability of facilities of education, medical, drinking water, post office, telephone, transport communications, banks, agricultural credit societies, approach by pucca road and power supply among the rural population. The facility for education is availed by 99.18 per cent population, for medical it is served

by 82.62 per cent of population, drinking water is availed to 99.93 per cent, post office to 40.29 per cent, telephone facility is availed by 93.21 per cent, transport communication to 50.26 per cent, for bank to 20.73 per cent, for agricultural credit societies it is availed by 17.36 per cent, approaches by pucca road to 64.46 per cent and for power supply it is served to cent percent rural population of North Twenty Four Parganas district.

C.D. Block wise data shows that education facility is ranging from 92.86 per cent (Minakhan C.D. Block) to cent percent in 8 C.D.Blocks viz. Gaighata C.D.Block, Swarupnagar C.D. Block, Habra-I C.D. Block, Barrackpur-II C.D. Block, Deganga C.D. Block, Rajarhat C.D. Block, Sandeshkhali-I C.D. Block and Sandeshkhali-II C.D. Block, medical facility is ranging from 54.87 per cent (Minakhan C.D. Block) to 95.27 per cent (Barrackpur-II C.D. Block) showing a wide disparity, drinking water facility is cent per cent reachable to all population of all C.D. Blocks except Bongaon C.D. Block (99.70 per cent) Deganga C.D. Block (99.76 per cent) and Minakhan C.D. Block (99.43 per cent), post office facility is ranging from 12.51 per cent (Barrackpur-II C.D. Block) to 83.70 per cent (Sandeshkhali-II C.D. Block) also showing a wide disparity, in telephone facility it ranges from 77.91 per cent (Sandeshkhali-I C.D. Block) to cent per cent in five C.D. Blocks (Swarupnagar C.D. Block, Habra-I C.D. Block, Amdanga C.D. Block, Barrackpur-II C.D. Block and Deganga C.D. Block), transport communications facility is ranging from 16.22 per cent (Habra-II C.D. Block) to 84.99 per cent (Rajarhat C.D. Block), bank facility is ranging from 6.56 per cent (Barrackpur-II C.D. Block) to 47.90 per cent (Swarupnagar C.D. Block), for agricultural credit society it is seen that none of the villages of Barrackpur-II C.D. Block are availing this facility, for rest of the C.D. Blocks it is ranging from 5.34 per cent (Barasat-I C.D. Block) to 39.60 per cent (Rajarhat C.D. Block) also showing wide disparity; in approach by pucca road facility only the minimum range 39.19 per cent in Deganga C.D. Block and the maximum range cent percent in Barrackpur-II C.D. Block have a wide disparity and in case of power supply facility, it is best available in the district showing the cent percent in all the C.D. Block is availed by the rural inhabitants of the district.

Table 38 : Distribution of Villages not having certain Amenities, arranged by Distance Ranges from the Places where these are Available, 2011

Village not having the amenity of	Distance range of place from the villages where the amenity is available				Total (Col. 2-4)
	Less than 5 kilometres	5-10 kilometres	10+ kilometres		
1	2	3	4	5	
1. Education :					
(a) Primary School	57	1	0		58
(b) Middle School	803	93	9		905
(c) Degree College	592	488	424		1504
2. Medical :					
(a) Hospital	811	302	364		1477
(b) PHC	726	449	238		1413
3. Post Office :	983	127	21		1131
4. Telephone	83	17	2		102
5. Bus Service	707	362	9		1078
6. Bank :					
(a) Commercial Bank	821	398	191		1410
(b) Co-operative Bank	721	397	277		1395
7. Agricultural Credit Societies	0	153	1183		1336

Degree College includes Art, Engineering and Medicine
Hospital includes Allopathic & Alternative Medicine
Post Office includes post office, telegraph office and post & telegraph office
Telephone includes Telephone, PCO and mobiles
Bus includes private and public

Table 38 above depicts the distribution of villages of non-availability of amenities and showing the distance range from the nearest place where the respective amenities are available. It is observed that 58 villages in the district have no primary school. Out of which only 57 villages have this facility within 5 kilometres and only 1 village have this facility within 5-10 kilometres. In case of middle school facility, there are 905 villages not having middle school, out of which the majority (803 villages) have this facility within 5

kilometres and out of 1,504 villages not having degree college, only 592 villages can avail the degree college facility within 5 kilometres distance. In case of non-availability of hospital facility there are 1,477 villages in the district, out of which 811 villages can avail this facility within 5 kilometres, 302 villages have to go 5-10 kilometres and 364 have to go beyond 10 kilometres to avail this facility. Out of 1,413 villages which have no primary health centre facility itself, almost 50 per cent villages (726) have to travel upto 5 kilometres to avail this facility as reported, for 449 villages for availing this facility they have to go 5-10 kilometres and for rest 238 villages, they have to move beyond 10 kilometres. There are 1,131 villages which have no post office facility itself. Out of which, majority of villages (983) can avail this facility within 5 kilometres. In case of telephone facility out of 102 villages where no telephone facility is available, can avail this facility within 5 kilometres by the inhabitants of 83 villages. Out of total villages of North Twenty Four Parganas district there are 1,078 villages where no bus service is available. It has been observed from the above Table that majority of the villages (707) can availed the bus service within 5 kilometres from their respective villages. So far as the availability of commercial banking service is concerned 1,410 villages do not have the same and more than the half of these villages (821) can avail this facility within 5 kilometres, followed by 398 villages within a distance of 5-10 kilometres. In case of cooperative banking service the scenario is more or less same. In 1,395 villages of the district have no cooperative banking service and out of which majority (721) villages can avail this facility within 5 kilometres and only 277 villages have to go beyond 10 kilometres to avail this facility. For agricultural credit societies 1,336 villages have such facility beyond the reach of 5 kilometres. Out of which the majority (1,183) villages can avail this facility beyond 10 kilometres.

Table 39 : Distribution of Villages according to the Distance from the Nearest Statutory Town and Availability of Different Amenities, 2011

Distance Range from the nearest Statutory Town (In Kilometres)	Number/ Percentage	Number of Inhabited Villages in each range	Type of amenity available							
			Education*	Medical [^]	Post Office #	Telephone **	Transport Communications \$	Banks @	Agricultural Credit Societies	Approach by Pucca Road
1	2	3	4	5	6	7	8	9	10	11
Less than 5	Number	83	80	67	21	80	45	13	9	58
	Percentage		96.39	80.72	25.30	96.39	54.22	15.66	10.84	69.88
5 - 15	Number	963	949	709	239	890	372	115	111	589
	Percentage		98.55	73.62	24.82	92.42	38.63	11.94	11.53	61.16
16- 50	Number	430	408	318	116	406	193	67	63	206
	Percentage		94.88	73.95	26.98	94.42	44.88	15.58	14.65	47.91
51+	Number	32	28	19	10	30	13	8	0	10
	Percentage		87.50	59.38	31.25	93.75	40.62	25.00	0.00	31.25
Unspecified	Number	11	9	4	2	11	6	2	0	3
	Percentage		81.82	36.36	18.18	100.00	54.55	18.18	0.00	27.27
Total :	Number	1519	1474	1117	388	1417	629	205	183	866
	Percentage		97.04	73.54	25.54	93.29	41.41	13.50	12.05	57.01

Note :

- * Education includes all education facilities.
- [^] Medical includes all medical facilities.
- # Post office includes post office, telegraph office and Post and telegraph office.
- \$ Transport communication includes bus service, railway facility and navigable waterways.
- @ Bank includes Commercial Bank and Co-operative Bank.
- ** Telephone includes Telephone, PCO and Mobile.

Table 40 analyses the distribution of villages according to the distance from the nearest Statutory Towns and availability of eight different amenities (education, medical, post office, telephone, transport communications, banks, agricultural credit societies and approach by pucca road), i.e. simply the urban effect on amenities of rural areas. The Table shows that out of 1,519 inhabited villages 1,474 villages having education facility by 97.04 per cent, 1,117 villages can avail the medical facility by 73.54 per cent, having post office facility itself by 25.54 per cent villages, which is 388 number of villages, telephone facility is highly available in 1,417 villages by 93.29 per cent, transport communications facility is reachable in 629 villages, which is 41.41 per cent out of total inhabited villages

in the district. In case of banks, agricultural credit societies and approach by pucca road, these amenities are available respectively in 13.50 per cent, 12.05 per cent and 57.01 per cent villages of the North Twenty Four Parganas district. It is observed from the Table that except education facility and agricultural credit societies, the percentage of availability of all other facility has followed a decreasing trend as the distance range from the nearest Statutory Towns has increases from less than 5 to 5-15.

Table 40 : Distribution of Villages according to Population Range and Amenities Available, 2011

Population range	Number/ Percentage	Number of inhabited villages in each range	Type of amenity available									
			Education*	Medical [^]	Drinking water	Post office #	Telephone **	Transport communications \$	Banks@	Agricultural Credit Societies	Approach by pucca road	Power supply
1	2	3	4	5	6	7	8	9	10	11	12	13
1-499	Number	74	50	27	71	5	62	18	3	5	20	74
	Percentage		67.57	36.49	95.95	6.76	83.78	24.32	4.05	6.76	27.03	100.00
500 – 999	Number	163	157	93	161	12	152	51	12	8	72	163
	Percentage		96.32	57.06	98.77	7.36	93.25	31.29	7.36	4.91	44.17	100.00
1000 – 1999	Number	426	415	271	425	59	403	139	35	35	221	426
	Percentage		97.42	63.62	99.77	13.85	94.60	32.63	8.22	8.22	51.88	100.00
2000 – 4999	Number	659	655	545	659	181	622	297	85	74	404	659
	Percentage		99.39	82.70	100.00	27.47	94.39	45.07	12.90	11.23	61.31	100.00
5000 – 9999	Number	172	172	159	172	109	154	104	60	54	130	172
	Percentage		100.00	92.44	100.00	63.37	89.53	60.47	34.88	31.40	75.58	100.00
10000 +	Number	25	25	22	25	22	24	20	10	7	19	25
	Percentage		100.00	88.00	100.00	88.00	96.00	80.00	40.00	28.00	76.00	100.00
District Total :	Number	1519	1474	1117	1513	388	1417	629	205	183	866	1519
	Percentage		97.04	73.54	99.61	25.54	93.29	41.41	13.5	12.05	57.01	100

Note :

* Education includes all education facilities.

[^] Medical includes all medical facilities.

Post office includes post office, telegraph office and Post and telegraph office.

\$ Transport communication includes bus service, railway facility and navigable waterways.

@ Bank includes Commercial Bank and Co-operative Bank.

** Telephone includes Telephone, PCO and Mobile.

This Table analyses the distribution of villages according to population range and availability of ten different amenities (education, medical, drinking water, post office, telephone, transport communications, banks, agricultural credit societies, approach by pucca road and power supply), i.e. availability of amenities for different population size classes of villages. This Table shows that the proportion of villages having these amenities increases proportionately as the population size increase. But in two cases this relation is showing exception. In drinking water amenity it slidely declines from the population range 500-999 to the population range 1000-1999 and for agricultural credit societies amenity it is declined from the population range 5000-9999 to 10,000+. All villages having population 10,000+ have education, medical, drinking water, post office, telephone, transport communications, approach by pucca road and power supply facilities.

This Table analyses the distribution of villages according to population and availability of ten different amenities (education, medical, drinking water, post office, telephone, transport communications, banks, agricultural credit societies, approach by pucca road and power supply), i.e. availability of amenities for different population size classes of villages. This Table shows that the proportion of villages having these amenities increases proportionately as the population size increase. But in three cases this relation is showing exception. In medical facility it declines from the population range 5000-9999 to the population range 10000+; in telephone facility it slightly declines from the population range 1000-1999 to the population range 2000-4999 and again in the population range 5000-9999. For agricultural credit societies availability it decreases from population range 1-499 to 500-999 and again from 5000-9999 to 10000+. All villages having population 5000 or more have education and drinking water facilities. Remarkably, all villages have power supply facilities.

Table 41 : Distribution of Villages according to Land Use, 2011

Sl. No.	Name of C.D. Block	Number of inhabited villages	Total area (in Hectares)	Percentage of cultivable area to total area	Percentage of irrigated area to total cultivable area
1	2	3	4	5	6
1	0163-Bagda	106	23271.95	81.22	39.69
2	0164-Bongaon	149	33633.50	79.55	72.48
3	0165-Gaighata	100	22626.29	69.51	71.26
4	0166-Swarupnagar	65	21354.05	65.47	71.63
5	0167-Habra - I	55	10668.83	67.72	87.81
6	0168-Habra - II	76	10468.40	72.82	70.96
7	0169-Amdanga	79	13493.04	69.46	74.41
8	0170-Barrackpur - I	38	6586.63	64.03	76.01
9	0171-Barrackpur - II	15	1933.13	64.24	69.33
10	0172-Barasat - I	70	8166.46	72.86	75.79
11	0173-Barasat - II	76	10881.91	77.03	80.48
12	0174-Deganga	107	19935.42	61.72	84.62
13	0175-Baduria	96	17745.84	75.11	91.59
14	0176-Basirhat - I	59	10424.71	75.70	63.83
15	0177-Basirhat - II	66	12154.34	74.64	42.09
16	0178-Harua	90	15272.94	56.13	53.57
17	0179-Rajarhat	30	4773.46	76.30	65.24
18	0180-Minakhan	73	15158.70	67.21	24.49
19	0181-Sandeshkhali - I	30	18230.08	27.37	59.44
20	0182-Sandeshkhali - II	24	19721.21	54.04	29.11
21	0183-Hasnabad	73	15083.37	58.43	46.75
22	0184-Hingalganj	42	22972.79	73.93	17.40
Total :		1519	334557.05	67.50	60.34

Note : Cultivable area = irrigated area + unirrigated area

The above Table shows that there are 1,519 inhabited villages spread over 22 C.D. Blocks with a total area of 3,34,557.05 Hectares. In North Twenty Four Parganas district a vast majority of the land area is available for cultivation and that constitutes 67.50 per cent of the total land of the district. Irrigation is considered as an important factor for cultivation. As per the Table 60.34 per cent of the cultivable land is under irrigation. The highest percentage of cultivable area (81.22 per cent) is in Bagda C.D. Block, followed by Bongaon C.D. Block with 79.55 per cent. Sandeshkhali-I C.D. Block is reported the lowest percentage of cultivable area (27.37 per cent) to its total area. It is observed from the Table that irrigated area to the total cultivable land is highest in Baduria C.D. Block with 91.59 per cent followed by Habra-I C.D. Block and Deganga C.D. Block where the proportion of irrigated area is 87.81 per cent and 84.62 per cent respectively. The lowest proportion of cultivable land under irrigation is recorded as 17.40 per cent in Hingalganj C.D. Block. Besides there are another seven C.D. Blocks which also recorded less proportion irrigated area than the district average of 60.34 per cent.

Table 42 : Schools/Colleges per 10,000 population in Towns, 2011

Sl. No.	Name of the Town	Type of educational institution (Approx. numbers)				
		Primary	Middle	Secondary/ Matriculation	Senior Secondary	College*
1	2	3	4	5	6	7
1	322772-Chandpara (CT)	4	0	0	0	0
2	322773-Chhekati (CT)	2	0	0	0	0
3	322774-Sonatikiri (CT)	9	3	3	3	0
4	322775-Dhakuria (CT)	6	2	2	2	0
5	322776-Chikanpara (CT)	9	0	2	2	0
6	322777-Shimulpur (CT)	19	1	0	0	0
7	322778-Bara (CT)	4	2	2	2	0
8	322844-Deora (CT)	16	0	2	2	0
9	322900-Nokpul (CT)	8	1	1	1	0
10	322901-Maslandapur (CT)	3	1	1	1	0
11	322902-Sadpur (CT)	3	0	0	0	0
12	322903-Betpuli (CT)	2	0	0	0	0
13	322904-Anarbaria (CT)	3	0	0	0	0

14	322905-Purbba Narayanpur (CT)	4	1	1	1	0
15	322982-Guma (CT)	4	0	0	0	0
16	322983-Bara Bamonía (CT)	8	3	3	1	0
17	322984-Khorddabamonía (CT)	2	0	0	0	0
18	322985-Bira (CT)	3	2	2	2	0
19	323066-Dhanía (CT)	2	0	0	0	0
20	323105-Palladaha (CT)	5	0	2	0	0
21	323106-Palashi (CT)	3	3	3	3	0
22	323107-Nagdaha (CT)	4	0	0	0	0
23	323108-Jetía (CT)	3	2	2	2	0
24	323109-Balibhara (CT)	4	2	2	0	0
25	323110-Dogachhia (CT)	7	2	2	0	0
26	323111-Garshyamnagar (CT)	4	0	0	0	0
27	323112-Noapara (P) (CT)	1	0	0	0	0
28	323113-Kaugachhi (CT)	3	0	1	0	0
29	323114-Paltapara (CT)	6	0	0	0	0
30	323115-Ichhapur Defence Estate (CT)	8	13	11	0	0
31	323133-Babanpur (P) (CT)	3	0	0	0	1
32	323134-Jafarpur (CT)	4	2	2	1	0
33	323135-Mohanpur (CT)	3	0	0	0	0
34	323136-Teleni Para (CT)	6	3	3	2	0
35	323137-Chak Kanthalia (CT)	1	1	0	0	0
36	323138-Ruiya (CT)	2	0	0	0	0
37	323139-Patulia (CT)	4	1	1	1	0
38	323140-Bandipur (CT)	4	0	0	0	0
39	323141-Talbandha (CT)	1	0	0	0	0
40	323142-Bilkanda (CT)	2	2	0	0	0
41	323143-Muragachha (CT)	2	1	1	1	0
42	323144-Teghari (CT)	5	0	0	0	0
43	323145-Chandpur (CT)	3	1	1	1	0
44	323216-Kokapur (CT)	14	2	0	0	0
45	323217-Shibalaya (CT)	2	0	0	0	0
46	323218-Gangapur (CT)	3	2	0	0	0
47	323219-Chandrapur (CT)	4	2	2	2	0
48	323220-Nebadhái Duttapukur (CT)	5	0	1	1	0
49	323221-Chatta Baría (CT)	2	1	0	0	0
50	323222-Joypul (CT)	4	1	1	0	0
51	323223-Digha (CT)	2	0	0	0	0
52	323224-Kulbería (CT)	1	0	0	0	0
53	323225-Bamangachhi (CT)	7	0	0	0	0
54	323226-Chak Barbaría (CT)	1	0	0	0	0
55	323227-Koyra (CT)	5	0	2	2	0
56	323305-Deára (CT)	4	0	0	0	0
57	323413-Deulia (CT)	5	3	3	1	0
58	323510-Dakshin Chatra (CT)	10	3	3	3	0
59	323571-Itinda (CT)	3	3	0	1	1
60	323572-Dandirhat (P) (CT)	6	0	0	0	0
61	323573-Uttar Bagundi (CT)	5	2	0	0	0
62	323641-Dhanyakuria (CT)	10	0	2	2	0
63	323642-Mathurapur (CT)	6	0	1	1	0
64	323643-Raghunathpur (P) (CT)	7	0	0	4	0
65	323765-Raigachhi (CT)	7	4	4	0	0
66	323766-Rekjuani (CT)	4	0	1	0	0
67	323767-Bhatenda (CT)	6	5	5	5	0
68	323768-Basina (CT)	2	0	0	0	0
69	323769-Bishnupur (CT)	3	1	1	1	0
70	323770-Chandapur Champagachhi (CT)	3	3	2	2	0
71	323771-Jatragachhi (CT)	4	1	1	1	0
72	323772-Ghuni (CT)	3	0	0	0	0
73	323773-Sulanggari (CT)	1	1	0	0	0
74	323846-Minakhan (CT)	3	3	3	3	0
75	323847-Balihati (CT)	5	3	0	0	0
76	323976-Sadigachhi (CT)	5	5	3	3	0
77	324019-Hingalganj (CT)	12	2	2	1	1
78	324020-Bankra (CT)	6	0	0	0	0
79	801691-Bongaon (M)	6	0	1	1	0
80	801692-Halisahar (M)	5	0	0	0	0
81	801693-Kanchrapara (M + OG)	4	1	1	1	0
82	801694-Naihati (M)	2	1	0	0	0
83	801695-Bhatpara (M + OG)	5	0	1	1	0
84	801696-Gobardanga (M)	7	2	2	1	0
85	801697-Habra (M)	4	1	1	0	0
86	801698-Ashokenagar Kalyangarh (M)	7	0	1	1	0
87	801699-Garulia (M)	3	0	1	0	0

88	801700-North Barrackpore (M)	4	1	1	0	0
89	801701-Barrackpur Cantonment (CB)	5	0	1	9	1
90	801702-Barrackpore (M)	4	1	0	1	0
91	801703-Titagarh (M)	7	1	1	1	0
92	801704-Khardah (M)	3	0	1	0	0
93	801705-Panihati (M)	3	3	3	4	0
94	801706-Baduria (M)	9	1	1	1	0
95	801707-Barasat (M)	2	0	0	1	0
96	801708-Madhyamgram (M)	6	2	2	1	0
97	801709-New Barrackpore (M)	8	1	1	1	0
98	801710-North DumDum (M)	2	0	1	0	0
99	801711-Kamarhati (M)	3	0	1	1	0
100	801712-Baranagar (M)	2	1	1	0	0
101	801713-Dum Dum (M)	3	0	1	2	0
102	801714-South DumDum (M)	4	0	1	1	0
103	801715-Rajarhat Gopalpur (M)	3	1	1	0	0
104	801716-Bidhannagar (M)	1	1	0	0	0
105	801717-Nabadiganta Industrial Township (ITS)	0	0	0	0	0
106	801718-Basirhat (M)	4	0	0	0	0
107	801719-Taki (M)	15	2	2	1	0
District : North Twenty Four Parganas (337)		4	1	1	1	0

Note : * College includes Arts/ Science/ Commerce College (Degree Level and above)

Table 42 presents the total number of educational institutions in the category of Primary, Middle, Secondary, Senior Secondary Schools and Colleges available for every 10,000 population in the urban areas of North Twenty Four Parganas district. The number of educational institutions in each town given in the Table is estimated per 10,000 population in each Census Town, Municipality including urban Out Growth under Kanchrapara and Bhatpara Municipality. The number of Primary Schools available per 10,000 population in the urban areas of the district is shown as 4 while Middle Schools, Secondary/Matriculation Schools and Senior Secondary Schools available per 10,000 population in the urban areas of the district is shown as 1 each. Whereas, for the urban areas of the district as a whole, the ratio of Colleges available per 10,000 population is zero (0) per the above Table. Among the Census Towns, Shimulpur (CT) with a ratio of 19 is having the highest number of Primary Schools per 10,000 population, followed by Deora (CT) with a ratio of 16 Primary Schools per 10,000 population. However, in all the other Census Towns the ratio of the number of Primary Schools per 10,000 population is within 1-14. Among the Statutory Towns, Taki Municipality is having 15 Primary Schools followed by Baduria Municipality with 9 Primary Schools for every 10,000 population. In the category of Middle Schools, the highest ratio for the urban areas is reported as 13 in Ichhapur Defence Estate (CT). The highest ratio of the number of Secondary/Matriculation Schools for every 10,000 population has been reported in Ichhapur Defence Estate (CT) with 11 followed by Bhatenda (CT) with 5. The highest ratio of the number of Colleges available per 10,000 population in the urban areas of the district has been reported as 1 from four urban units viz. Hingalganj (CT), Barrackpur Cantonment (CB), Itinda (CT) and Babanpur (P) (CT) but for the remaining urban areas the ratio is recorded as zero (0).

Table 43 : Number of Beds in Medical Institutions in Towns, 2011

Sl. No.	Name of the Town	Number of beds in medical institutions per 10,000 population (Approx. numbers)
1	2	3
1	322772-Chandpara (CT)	0
2	322773-Chhekati (CT)	0
3	322774-Sonatikiri (CT)	0
4	322775-Dhakuria (CT)	25
5	322776-Chikanpara (CT)	0
6	322777-Shimulpur (CT)	0
7	322778-Bara (CT)	0
8	322844-Deora (CT)	0
9	322900-Nokpul (CT)	26
10	322901-Maslandapur (CT)	0
11	322902-Sadpur (CT)	0
12	322903-Betpuli (CT)	0
13	322904-Anarbaria (CT)	0

14	322905-Purbba Narayanpur (CT)	0
15	322982-Guma (CT)	0
16	322983-Bara Bamonía (CT)	0
17	322984-Khorddabamonía (CT)	0
18	322985-Bira (CT)	0
19	323066-Dhanía (CT)	0
20	323105-Palladaha (CT)	0
21	323106-Palashi (CT)	0
22	323107-Nagdaha (CT)	0
23	323108-Jetia (CT)	0
24	323109-Balibhara (CT)	212
25	323110-Dogachhia (CT)	0
26	323111-Garshyamnagar (CT)	0
27	323112-Noapara (P) (CT)	18
28	323113-Kaugachhi (CT)	0
29	323114-Paltapara (CT)	195
30	323115-Ichhapur Defence Estate (CT)	0
31	323133-Babanpur (P) (CT)	0
32	323134-Jafarpur (CT)	0
33	323135-Mohanpur (CT)	0
34	323136-Teleni Para (CT)	0
35	323137-Chak Kanthalia (CT)	0
36	323138-Ruiya (CT)	0
37	323139-Patulia (CT)	4
38	323140-Bandipur (CT)	0
39	323141-Talbandha (CT)	0
40	323142-Bilkanda (CT)	0
41	323143-Muragachha (CT)	0
42	323144-Teghari (CT)	0
43	323145-Chandpur (CT)	0
44	323216-Kokapur (CT)	0
45	323217-Shibalaya (CT)	0
46	323218-Gangapur (CT)	0
47	323219-Chandrapur (CT)	12
48	323220-Nebadhái Duttapukur (CT)	2
49	323221-Chatta Baria (CT)	0
50	323222-Joypul (CT)	0
51	323223-Digha (CT)	0
52	323224-Kulberia (CT)	0
53	323225-Bamangachhi (CT)	352
54	323226-Chak Barbaria (CT)	12
55	323227-Koyra (CT)	0
56	323305-Deára (CT)	0
57	323413-Deulia (CT)	0
58	323510-Dakshin Chatra (CT)	7
59	323571-Itinda (CT)	23
60	323572-Dandirhat (P) (CT)	0
61	323573-Uttar Bagundi (CT)	0
62	323641-Dhanyakuria (CT)	19
63	323642-Mathurapur (CT)	0
64	323643-Raghunathpur (P) (CT)	0
65	323765-Raigachhi (CT)	24
66	323766-Rekjuani (CT)	0
67	323767-Bhatenda (CT)	0
68	323768-Basina (CT)	0
69	323769-Bishnupur (CT)	0
70	323770-Chandapur Champagachhi (CT)	0
71	323771-Jatragachhi (CT)	0
72	323772-Ghuni (CT)	0
73	323773-Sulangari (CT)	37
74	323846-Minakhan (CT)	0
75	323847-Balihati (CT)	0
76	323976-Sadigachhi (CT)	0
77	324019-Hingalganj (CT)	0
78	324020-Bankra (CT)	29
79	801691-Bongaon (M)	2
80	801692-Halisahar (M)	0
81	801693-Kanchrapara (M+OG)	0
82	801694-Naihati (M)	0
83	801695-Bhatpara (M+OG)	1
84	801696-Gobardanga (M)	29
85	801697-Habra (M)	7
86	801698-Ashokenagar Kalyangarh (M)	0
87	801699-Garulia (M)	0

88	801700-North Barrackpore (M)	2
89	801701-Barrackpur Cantonment (CB)	133
90	801702-Barrackpore (M)	1
91	801703-Titagarh (M)	11
92	801704-Khardah (M)	17
93	801705-Panihati (M)	2
94	801706-Baduria (M)	73
95	801707-Barasat (M)	6
96	801708-Madhyamgram (M)	3
97	801709-New Barrackpore (M)	6
98	801710-North Dum Dum (M)	0
99	801711-Kamarhati (M)	0
100	801712-Baranagar (M)	7
101	801713-Dum Dum (M)	39
102	801714-South Dum Dum (M)	2
103	801715-Rajarhat Gopalpur (M)	11
104	801716-Bidhannagar (M)	0
105	801717-Nabadiganta Industrial Township (ITS)	2831
106	801718-Basirhat (M)	4
107	801719-Taki (M)	0
District : North Twenty Four Parganas (337)		7

The above Table shows the number of beds available in the medical institutions located in the towns under North Twenty Four Parganas district. The urban area of North Twenty Four Parganas district consists of seventy eight Census Towns, twenty seven Municipalities, one Cantonment Board and one Industrial Township. Two Municipalities include an Urban Out Growth (OG) each. It is observed from the above Table that for the entire urban area of the district there are 7 beds available in the medical institutions for every 10,000 population. The Table also shows that, out of one hundred and seven urban units in 71 units the ratio of the number of beds available in the medical institutions per 10,000 population is 0. The highest ratio of 2,831 beds in medical institutions available per 10,000 population is reported from Nabadiganta ITS, followed by Bamangachhi (CT) with 352 beds per 10,000 population. Balibhara (CT), Paltapara (CT) and Barrackpur Cnatonment (CB) have all reported 100+ number of beds available for every 10,000 population, the number of beds are 212, 195 and 133 respectively.

Table 44 : Proportion of Slum population in Towns, 2011

Sl. No.	Name of the Town having Slum	Total population	Slum population	Percentage of Slum population to Total Population
1	2	3	4	5
1	801691-Bongaon (M)	108864	40258	36.98
2	801692-Halisahar (M)	124939	84812	67.88
3	801693-Kanchrapara (M + OG)	129576	33561	25.90
4	801695-Bhatpara (M + OG)	386019	74880	19.40
5	801696-Gobardanga (M)	45377	34740	76.56
6	801698-Ashokenagar Kalyangarh (M)	121592	66049	54.32
7	801699-Garulia (M)	85336	29900	35.04
8	801700-North Barrackpore (M)	132806	6972	5.25
9	801702-Barrackpore (M)	152783	21265	13.92
10	801703-Titagarh (M)	116541	112156	96.24
11	801704-Khardah (M)	108496	39650	36.55
12	801705-Panihati (M)	377347	90742	24.05
13	801706-Baduria (M)	52493	14838	28.27
14	801707-Barasat (M)	278435	73925	26.55
15	801708-Madhyamgram (M)	196127	75008	38.24
16	801709-New Barrackpore (M)	76846	20394	26.54
17	801710-North Dum Dum (M)	249142	70760	28.40
18	801713-Dum Dum (M)	114786	28326	24.68
19	801714-South Dum Dum (M)	403316	111066	27.54
20	801715-Rajarhat Gopalpur (M)	402844	82693	20.53
21	801716-Bidhannagar (M)	215514	75900	35.22
Total :		3879179	1187895	30.62

The above Table depicts the proportion of slum population to the total population of Statutory Towns which have reported having slum population. The slum areas are being identified on the basis of certain fixed criteria. The slum population in the district estimated with the help of slum data provided by the concerned town authorities. North Twenty Four Parganas district has twenty nine Statutory Towns which includes twenty

seven municipalities, on Cantonment Board and one Industrial Township. During Census 2011, slum population is reported only from twenty one municipalities by the respect town area authorities. In the district, of the total population of these twenty one Statutory Towns, 30.62 per cent population is inhabited in slum areas. Out of these twenty one Statutory Towns, Titagarh (M) has the highest proportion (96.24%) of slum population and the lowest is recorded in North Barrackpore (M) (5.25%). In absolute figures also, slum dwellers are most in Titagarh Municipality (1,12,156) and least number of slum dwellers are found in North Barrackpore (M) (6,972).

Table 45 : Most important Commodity Manufactured in Towns, 2011

Sl. No.	Name of the Town	Name of three most important commodities manufactured
1	2	3
1	322772-Chandpara (CT)	---
2	322773-Chhekati (CT)	Rice
3	322774-Sonatikiri (CT)	---
4	322775-Dhakuria (CT)	---
5	322776-Chikanpara (CT)	---
6	322777-Shimulpur (CT)	---
7	322778-Bara (CT)	---
8	322844-Deora (CT)	Paddy, Jute, Vegetables
9	322900-Nokpul (CT)	---
10	322901-Maslandapur (CT)	Tailor
11	322902-Sadpur (CT)	Tailor
12	322903-Betpuli (CT)	Tailor
13	322904-Anarbaria (CT)	Tailor, Pottery
14	322905-Purbba Narayanpur (CT)	---
15	322982-Guma (CT)	Cricket Materials, Readymade Garments, Embroidery
16	322983-Bara Bamonnia (CT)	---
17	322984-Khorddabamonnia (CT)	---
18	322985-Bira (CT)	Embroidery, Bag, Trunk
19	323066-Dhania (CT)	Paddy, Jute, Potato
20	323105-Palladaha (CT)	---
21	323106-Palashi (CT)	---
22	323107-Nagdaha (CT)	Medicine, Paper Mills
23	323108-Jetia (CT)	---
24	323109-Balibhara (CT)	---
25	323110-Dogachhia (CT)	Plastic Reprocessing, Electric Lamp, Pack Drinking Water
26	323111-Garshyamnagar (CT)	---
27	323112-Noapara (P) (CT)	---
28	323113-Kaugachhi (CT)	---
29	323114-Paltapara (CT)	Readymade Garments, Plastic Clips, Cement Made Articles
30	323115-Ichhapur Defence Estate (CT)	---
31	323133-Babanpur (P) (CT)	Coke Coal, Milk, Bag
32	323134-Jafarpur (CT)	Bag, Ice
33	323135-Mohanpur (CT)	Cook Coal, Bricks
34	323136-Teleni Para (CT)	Tailor, Bidi, Plastic Toy
35	323137-Chak Kanthalia (CT)	Bag, Grill, Cock
36	323138-Ruiya (CT)	Wire Factory, Aluminum Sheet, Steel Bar
37	323139-Patulia (CT)	Ash Bricks, Homeopathy Medicine, Shampoo
38	323140-Bandipur (CT)	---
39	323141-Talbandha (CT)	---
40	323142-Bilkanda (CT)	Heavy Engineering, Chemical, Hosiery
41	323143-Muragachha (CT)	---
42	323144-Teghari (CT)	---
43	323145-Chandpur (CT)	---
44	323216-Kokapur (CT)	Processed Milk, Soft Drinks, Packaging Work
45	323217-Shibalaya (CT)	Brass And Utensils
46	323218-Gangapur (CT)	---
47	323219-Chandrapur (CT)	Brass And Utensils, Ornament Box, P.V.C. Pipes
48	323220-Nebadhahi Duttapukur (CT)	Art And Craft
49	323221-Chatta Baria (CT)	Terracotta, Chatni, Wooden Utensils
50	323222-Joypul (CT)	Electric Bulb, Plywood Factory, Chatni Factory
51	323223-Digha (CT)	Shoe, Shoe Gum, Ply Board
52	323224-Kulberia (CT)	---
53	323225-Bamangachhi (CT)	---
54	323226-Chak Barbaria (CT)	---
55	323227-Koyra (CT)	---
56	323305-Deara (CT)	Jute Bag, Pickle, Embroidery
57	323413-Deulia (CT)	Rice, Edible Oil, Flour
58	323510-Dakshin Chatra (CT)	Bread, Utensils, Mustard Oil

59	323571-Itinda (CT)	Paddy, Jute, Oil Seed
60	323572-Dandirhat (P) (CT)	Wooden Furniture, Embroidery, Readymade Garments
61	323573-Uttar Bagundi (CT)	Embroidery Work, Cane And Bamboo Products, Steel Furniture
62	323641-Dhanyakuria (CT)	Paper Trading, Vest Making
63	323642-Mathurapur (CT)	---
64	323643-Raghunathpur (P) (CT)	Gamcha, Handloom, Feed
65	323765-Raigachhi (CT)	---
66	323766-Rekjuani (CT)	Medicine, Printing, Net Factory
67	323767-Bhatenda (CT)	---
68	323768-Basina (CT)	Polythine Pipe
69	323769-Bishnupur (CT)	Brick, Ready mix Cement
70	323770-Chandapur Champagachhi (CT)	---
71	323771-Jatragachhi (CT)	---
72	323772-Ghuni (CT)	---
73	323773-Sulangari (CT)	---
74	323846-Minakhan (CT)	Paddy, Vegetables
75	323847-Balihati (CT)	Paddy, Vegetables
76	323976-Sadigachhi (CT)	Rice, Jute, Vegetables
77	324019-Hingalganj (CT)	---
78	324020-Bankra (CT)	---
79	801691-Bongaon (M)	---
80	801692-Halisahar (M)	Jute, Paper
81	801693-Kanchrapara (M+OG)	---
82	801694-Naihati (M)	Bori
83	801695-Bhatpara (M+OG)	Jute, Tyre, Battery
84	801696-Gobardanga (M)	---
85	801697-Habra (M)	Readymade Garments, Plastic Goods, Grill Gate
86	801698-Ashokenagar Kalyangarh (M)	Ornament Boxes, Cork, Readymade Garments
87	801699-Garulia (M)	Cotton, Jute, Rakhee
88	801700-North Barrackpore (M)	Bakery, Spices, Soya bean
89	801701-Barrackpur Cantonment (CB)	---
90	801702-Barrackpore (M)	Cottage Industry, Confectionery Items
91	801703-Titagarh (M)	Jute, Fertilizer, Wagon
92	801704-Khardah (M)	---
93	801705-Panihati (M)	Railway Wagon, Pump, Waterproof
94	801706-Baduria (M)	Paddy, Jute, Bricks
95	801707-Barasat (M)	Colour Fish, Mineral Water, Hand Bag
96	801708-Madhyamgram (M)	Vegetables, Banana, Coconut
97	801709-New Barrackpore (M)	Foam Bag, Gloves, Musical Instrument
98	801710-North Dum Dum (M)	---
99	801711-Kamarhati (M)	---
100	801712-Baranagar (M)	---
101	801713-Dum Dum (M)	Rail Wagon, Gun And Shell, Music Cd
102	801714-South Dum Dum (M)	---
103	801715-Rajarhat Gopalpur (M)	Leather, Mps Food Products, Battery
104	801716-Bidhannagar (M)	---
105	801717-Nabadiganta Industrial Township (ITS)	Homeopathy, Soft Toys, Hosiery
106	801718-Basirhat (M)	Bandage, Brick, Cotton Towel
107	801719-Taki (M)	Brick, Bidi

Table 45 above shows the most important commodities manufactured in each town of North Twenty Four Parganas district. It could be seen from the Table that rice/paddy, jute and vegetables are commonly produced in nine out of one hundred and seven towns viz. Minakhan (CT), Balihati (CT), Sadigachhi (CT), Deora (CT), Dhania (CT), Chhekati (CT), Deulia (CT), Itinda (CT) and Baduria (M). In Guma (CT), Cricket materials and Readymade Garments are being produced. In Bilkanda (CT) Heavy Engineering and Chemical factories are found. Under Panihati Municipality Railway Wagon factory is remarkable in this regard. Besides, more than 50 materials are also being produced in the urban areas of the district.

Major Social and Cultural Activities
Places of Religious, Historical or Archaeological Interest
Major Characteristics and Contribution of the District

Major Social and Cultural Activities of the District like Festivals and Fairs

Innumerable fairs, festivals and socio-cultural events are held throughout the year in the district having wide admixture of religion, community and culture. The followers of the main faiths and some tribal groups observe their own religious festivals whereas they intermingle in certain *melas* (fairs) and ceremonies. Brief notes on the major festivals and *melas* of the district are given below :

(a) Festivals Celebrated throughout the State :

West Bengal celebrates many *pujas* (worship) and festivals. The Bengali proverb “*Baro Mase Tero Parbon*” (thirteen festivals in twelve months) indicates the abundant of festivity in the State. We are trying to go across the State Level common festivals in brief that are celebrated with great grandeur all over West Bengal with great enthusiasm. Please note that this State is a perfect example of communal harmony that is reflected in all the festivals. Peoples of different religion, caste and creed use to celebrate and participate in all the festivals together.

Durga Puja : Durga *puja* or *Sharadotsav* is undoubtedly the main festival of West Bengal. The dates of Durga *puja* celebrations are set according to the traditional Hindu calendar and the fortnight corresponding to the festival is called *Devi Paksha* (fortnight of the Goddess). Durga *puja* festival marks the victory of Goddess Durga over the evil buffalo demon Mahishasura. Thus, Durga *puja* festival epitomizes the victory of Good over Evil. The prominence of Durga *puja* increased gradually during the British Raj in Bengal and erstwhile Assam. After the Hindu reformists identified Durga with India, she became an icon for the Indian Independence Movement. In the first quarter of the 20th century, the tradition of *Baroyari* (community) *puja* was popularized due to this. After independence, Durga *puja* became one of the largest celebrated festivals in the whole world. It is also the largest open Air Art Exhibition in the World. Durga *puja* is also called *Akalbodhan* (untimely awakening of Durga), *Sharadiya Pujo* (autumnal worship), *Sharodotsab* (festival of autumn), *Maha Pujo* (grand *puja*), *Maayer Pujo* (worship of the Mother) or merely as *puja* or *pujo*.

Kali Puja : Kali *puja* is also known as *Shyama puja* or *Mahanisha puja*, is a festival dedicated to the Hindu Goddess Kali, celebrated on the new moon day of the Hindu calendar month of *Kartik* (mid-October to mid-November) especially in Bengal, Odisha, Bihar and Assam. While the Bengalis, Odias and Assamese adore Goddess Kali on this day, the rest of India worships Goddess Lakshmi on Diwali. In north India ‘Deepavali’ or the festival of lights is celebrated to commemorate the home coming of Lord Rama to Ayodhya after fourteen years of exile as per the epic Ramayana. Decoration with lights and cracking the crackers are part of the observation.

Saraswati Puja or Vasant Panchami : Goddess Saraswati is referred as the Goddess of learning and music. It is a festival that signifies the beginning of *Vasant Ritu* (spring season). This *puja* is celebrated on the fifth day of the bright fortnight of the lunar month of Bengali calendar month of *Magh* (mid-January to mid-February). A white swan on which the Goddess sits symbolizes *Satwa Guna* (purity and discrimination). This *puja* is celebrated in all educational institutions, music schools and even in localities throughout the State.

Dol Yatra or The Festival of Colours : The festival of *Dol Yatra* is celebrated with pomp and dignity in the State of West Bengal. While it is known as *Dol Yatra* in West Bengal, rest of India celebrates it as *Holi*. It is the last festival of Bengali Calendar Year. It celebrates the legend of Radha and Krishna which says that Lord Krishna expressed his love to her beloved Radha on this day. People celebrate this festival playing with coloured water and colour powder called *abeer*. *Dol Purnima* (full moon day) becomes all the more significant for Bengalis, because this is also the birthday of the great Bhakti cult movement leader *Shree Chaitanya Mahaprabhu* (1485–1533).

Ratha Yatra or The Chariot Journey Festival : *Ratha Yatra* is a festival that involves moving of deities Jagannath, Balabhadra and Subhadra on a *ratha* (chariot) to their *Mausima Deula* (aunt's place). The festival originated in Puri, Odisha. The *Ratha Yatra* of Mahesh at Sreerampore in the Hugli district of West Bengal is the third oldest *ratha* festival in India and oldest in Bengal, having been celebrated since 1755. *Ratha Yatra* of Guptipara in Hugli district and of Mahishadal in Purba Medinipur district also has all India fame. Though mainly a *Vaishnava* festival, still it is celebrated by all communities. Small children are seen to pull small *rathas* around the streets accompanied by their parents. Many local *rathas* are also been pulled in this occasion throughout the State.

Raksha Bandhan : It is a Hindu festival that celebrates the love and duty between brothers and sisters where sisters tie a *rakhi* (sacred thread) on her brother's wrist. This symbolizes the sister's love and prayers for her brother's well-being, and the brother's lifelong vow to protect her. The festival falls on the full moon day (*Shravan Poornima*) of the Bengali calendar month of *Shravan* (mid-July to mid-August). Many myths and historic legends are linked to it. For example, the Rajput queens practiced the custom of sending *rakhi* threads to neighbouring rulers as token of brotherhood.

In West Bengal, the great poet Rabindranath Tagore invoked *Rakhi* as concepts to inspire love, respect and a vow of mutual protection between Hindus and Muslims during India's colonial era. In 1905, Bengal was divided by the British Empire on the basis of religion. Tagore arranged a ceremony to celebrate *Raksha Bandhan* to strengthen the bond of love and togetherness between Hindus and Muslims of Bengal, and urge them to together protest the British Empire which proved to be very successful. Even today in West Bengal, his tradition continues as people tie *Rakhis* to their neighbours and close friends.

Eid ul-Fitr or Festival of breaking the Fast : This is an important religious festival of the peoples belonging to Islam faith. It marks the end of *Ramadan*, the Islamic holy month of *sawm* (fasting). The religious *Eid* is a single day during which Muslims are not permitted to fast. The holiday celebrates the conclusion of the 29 or 30 days of dawn-to-sunset fasting during the entire month of *Ramadan*. The day of *Eid*, therefore, falls on the first day of the next Islamic calendar month of *Shawwal*. The date for the start of any lunar *Hijri* month varies based on the observation of new moon by local religious authorities, so the exact day of celebration varies by locality. However, in most countries, it is generally celebrated on the same day as Saudi Arabia. Throughout the State, mass prayers (*namaz*) are organized. It is a day of joyful get together.

Muharram : It is the first month of the Islamic calendar and is one of the four sacred months of the year. Since the Islamic calendar is a lunar calendar, *Muharram* moves from year to year when compared with the Gregorian calendar. It is the second holiest month following Ramadan. The word Muharram means forbidden and is derived from the word *harām*, meaning sinful. This is practically a mourning festival to observe the death of two brothers Hassan and Hussain – two grandsons of the Prophet Muhammed in the battle of Karbala. *Tajiyas* that symbolized the memorial tombs of the two brothers are taken out in procession and the devotees use to chant the name of Hassan and Hussain throughout.

Christmas : Also referred as Christmas Day, is an annual festival commemorating the birth of Jesus Christ, observed on December 25 as a religious and cultural celebration among billions of people around the world as well as West Bengal. On this day people exchange gifts, sweet and cakes amongst them. Many fairs are organized throughout the State and people use to gather there in numbers. Children are very fond of this festivals and Santa Claus is perhaps the most lovable character to them from whom they expect gifts packed in colourful papers. The chilling winter season practically extends this Christmas festivals up to English New Year i.e. January 1.

Good Friday : It is a Christian religious occasion commemorating the crucifixion of Jesus Christ at Calvary. Calvary, also Golgotha, was, according to the Gospels, a site

immediately outside Jerusalem's walls where Jesus was crucified. It is also known as Holy Friday, Great Friday, Black Friday or Easter Friday.

Guru Nanak's Birthday : Guru Nanak Sahib, the founder of Sikhism, was born on 15th April, 1469 at Rai-Bhoi-di Talwandi in the present district of Shekhupura (Pakistan), now Nanakana Sahib. The Birthday of Guru Nanak Sahib falls on *Kartik Purnamashi* i.e. full moon day of the month *Kartik* (usually November). On this day the followers of Sikhism use to visit the *Gurdwara* (shrine) and pay homage to him. This occasion is celebrated all over the State every year with great devotion and enthusiasm.

Buddha Purnima : Also referred as Buddha *Jayanti*, the birth anniversary of the Lord Gautam Buddha is the most important festival of the Buddhists and is celebrated with great enthusiasm. This festival falls on full moon day in the month of April. It was on this same day that Buddha got enlightenment and also attained *Nirvana* (salvation). The Buddhists consider the day to be more auspicious than any other day of the year. It is also believed that Yashodara, Gautam's wife, his charioteer Channa and even his horse Kantaka were born on the same day.

Mahavir Jayanti : The followers of Jainism observes the birthday of Lord Mahāvīra on this date. Lord Mahāvīra (599 BCE–527 BCE), also known as Vardhaman, was the twenty-fourth and last *tirthankara* (holy person) of Jainism of present *Avasarpani* era (half time cycle as per Jain cosmology). Lord Mahāvīra was given the title *Jīnā*, or "Conqueror" (conqueror of inner enemies such as attachment, pride and greed), which subsequently became synonymous with *tirthankara*. Although there is reasonable evidence to believe that Parsva, predecessor of Mahāvīra was a historical figure, still Mahavira is sometimes referred as the founder of Jainism. Colourful processions are taken out by the followers of Mahavir on this day which is well attended by people of all caste, creed and religion. The date of Lord Mahavir's birthday is decided according to the Jain calendar *Vira Nirvana Samvat*.

(b) District Level Festivals of North Twenty Four Parganas :

Several *pujas* and festivals are held in the district observed by people of different sects apart from the main *pujas*, festivals and rituals that are already described above. We are trying to glimpse a little inside few of the *pujas* and rituals that are observed in the district.

Shiva : Probably the most popular divinity of the district is Lord Shiva. Shiva is worshiped in many forms but in most of places Shiva is represented by *linga* or a phallic symbol. Number of Shiva temples is found throughout the district. At Khardah there are twenty-six Shiva temples of *at-chala* (eight roofed) style. Here, a big fair is organized on the occasion of Nil *puja* in the Bengali calendar month of *Chaitra* (mid-March to mid-April). In many places of the district *Gajan* festivals (a special ritual to commemorate Lord Shiva) are also celebrated with great grandeur. Jaleswar Shiva of Gaighata Police Station lies submerged in a tank called Shiva *Puskarini* (pond) and only raised and placed in a temple for performing *Gajan*.

Kali : Though observed throughout the State with great splendour, still Kali *puja* of the district should get a special mention. In Bongaon town, Goddess Kali is worshiped in the Bengali calendar month of *Paus* (mid-December to mid-January) as 'Satbhai Kali'. The Siddheswari Kali of Sindrani of Bagda P.S. is worth mentioning. Notable composer *Shri Ramprasad Sen* (1720-1781) of Halisahar gave a new direction of Sakti cult by composing huge number of songs devoted to Goddess Kali which was named 'Kali Kirtan'. Later with the arrival of *Shri Shri Ramakrishna Paramhansa Dev* at Dakshineswar Temple, the Kali worship in the District as well as in the State got a different dimension.

Annapurna : Annapurna is another form of *Devi Durga*. Here the Lord Shiva is found in a standing position in front of the *Devi* with a beggar's bowl in his hand. Annapurna is worshiped in many household as a symbol of domestic prosperity. There is a famous

Annapurna temple at Khardah which attracts thousands of devotees. Here the *Devi* is worshipped in accordance with Vaisnava rites.

Vaishnavism : Though the main center of Vaishnavism is adjacent Nadia district, till this district also have the influence of Vaishnavism. Probably the most important place of Vaishnavism is Khardah where one of the leaders of Gaudiya Vaishnava Bhakti cult *Shri* Nityananda stayed for some time. Even *Shri* Chaitanyadeva visited Baranagar in April 1572. Later an *ashrama* (place of worship) was established to commemorate the place which still stands bearing the name of Srila Bhagabatacharya's Patbari Ashrama. *Shri* Chaitanyadeva's preceptor Iswarpuri was born at Halisahar, another important place of the cult.

In many places of the District, people of Hindu belief also worship other Puranic devinities according to the concentration of people of a particular belief. Amongst them the Dolyatra, Rasyatra, Rathayatra and Snanyatra is noteworthy.

The Brahma Samaj : An Order of Faith pioneered by *Raja* Rammohan Ray and other eminent personalities of the Bengal Renaissance Period, the Brahma *Samaj* was established with a view to preach rationalistic interpretation of the *Vedanta* and was an anti-idolatrous religious movement. The people of this faith believed in spreading of modern western education, scientific knowledge, growth of individual sense of rationality, spread of education among women, rising of the age of marriage for both men and women and demolition of superstitions. *Shri* Akshay Kumar Dutta, the editor of Brahma *Samaj* mouthpiece Tattwabodhini Patrika, was born in Gandarpapur village near Taki. *Shri* Dutta was one of the pioneers of modern Bengali prose and one of the earliest writers of science in Bengali language. For the spread of education amongst the girls, which was a taboo at that time, he established the Baranagar Girl's School. His wife was the first Bengali Hindu woman to visit Europe in 1871. It may be noted that crossing the sea was also a taboo at that time and was referred as *kala pani*.

Islamic Festivals : Worship of *pirs* (demigod) and *fakirs* (beggars who begs in the name of Allah) is an integral part of Islam. The *mazars* (*astanas* or last resting place of the *pirs*) have become a place of worship to the people of all faiths. Probably the most important festival of the Muslims of the district is held at the legendary Manik *Pir's dargah* (tomb) at Kadambagachhi (Barasat P.S.) where thousands of devotees, belonging to Islam and even other religion also, use to visit throughout the year, especially on 3rd of March every year when the annual festival is held.

(c) Fairs of the District :

Fairs and Festivals are like a breath of fresh air that provides relief from the drudgery of everyday existence. Bengalees in particular are very fond of mirth and merry making.

Before the bifurcation of the district Twenty Four Parganas, Ganga Sagar *Mela* at Sagar *Dwip* (island) was indeed the most famous fair held in the district. But after bifurcation, Sagar *Dwip* has fallen under the jurisdiction of South Twenty Four Parganas.

There are not many famous fairs in the district at present. Most of the fairs are held surrounding the pujas, especially with Durga *puja* and Jagatdhatri *puja*. A seven days fair is held on the occasion of Jhareshwar Charak *Mela* located at Kestopur which dates back to 300 years ago. It is one of the grandest occasions in West Bengal. In the Bengali calendar month of *Chaitra* (mid-March to mid-April), Nil *puja* and Charak-er *mela* is celebrated with great grandeur in some places of the district. Jhulan *mela*, celebrated in the occasion of Lord Krishna's birthday, is an integral part of Nawabganj, a small town under Barrackpore Sub-division, which continues for 10-15 days. 'Kalpataru Utsab' is celebrated at Dakshineswar (along with Cossipore Uddyanbati at Kolkata district) on 1st January every year to commemorate *Shri* Ramakrishna Dev's incarnation as an *Avatar* or God incarnate on earth. Among non-religious fairs, Deganga Book Fair and Ashokenagar Book Fair are notable.

Brief Description of Places of Religious, Historical or Archaeological Importance and Places of Tourist Interest of the District

(a) Places of Religious Importance :

Dakshineswar : Established on 31 May 1855 by *Rani Rasmoni*, Dakshineswar is the most important international pilgrimage of the District. It is situated at Ariadaha within the Kamarhati Municipal area.

Rani Rasmani, daughter of Rai Raj Chandra, a wealthy *Mahisyas zamindar* (land lord belonging to *Mahisya* caste) of Jan Bazar area in Central Kolkata, took the effort of fulfilling his husband's wish to erect the temple. After a prolonged search, a land was selected in village Dakshineswar beside the bank of river Hugli. The 'Deed of Endowment' executed by *Rani Rasmani* in favour of several deities is partly quoted below :

“During the lifetime of my husband, he had a mind to erect a temple and perform Deb-sheba. But as he died suddenly and couldn't fulfill his desire, I have, for carrying out his wishes, purchased by a Bill of Sale a piece of revenue paying land measuring 54 and a half Bigha in village Dakshineswar... from Mr. James Hasty...on 6th September 1847 at price of Rs. 42,500 and I have erected thereupon a pucca Navaratna Temple, Dwadas Mandir and a temple for Visnu and a Nat-Mandir... and 18th Jyaistha, 1262 B.S. (31 May 1855) installed and consecrated 12 Shivas and Sree Sree Radha Krishnaji in the Vishnu Temple and Shri Jagadishwari Kali Thakurani and Lakshmi-Narayan Shila etc. in the Navaratna Temple for the fulfillment of the desires of my deceased husband and for his spiritual welfare.”

– This Deed was executed on 18th February 1861

On 31st May 1855, the deities in several temples were consecrated. It was the day of Snan-Yatra (holy dip); *pujas* were held, *home* (offering in the fire) and charity to more than a lakh Brahmins and Pundits those came from all over India were made spending nine lakh rupees.

The *Panchabati Ban* and *Panchamundi Asan* within the temple complex beside River Ganga is another noteworthy place to visit. *Panchabati Ban* is the place where *Shri Ramakrishna Paramhansa Dev* planted five (*pancha*) trees i.e. *Asvattha*, *Bata*, *Bel*, *Asok* and *Amlaki*, under which he used to meditate. The *Panchamundi Asan* is called so because there are five human skulls buried underneath and *Shri Ramakrishna Paramhansa Dev* used to sit and meditate on the *asan* (seat) and attended *Siddhi* (lightened/attainment with the Holy Spirit i.e. the God; in his case Goddess Kali).

Large number of people gather at Dakshineswar throughout the year especially on the day of *Shyama Puja*, *Shiva Chaturdashi*, Bengali New Year's Day (*naba barsha*), *Akshya Tritiya* and on 1st January every year on the occasion of *Kalpataru Ustava* (the day *Shree Ramakrishna* attended *siddhi*).

Adyapeeth : The Adyapeeth Ashram is located within a kilometer north of Dakshineswar Temple. This big marble temple is built entirely with people's fund. It is the house of deities of *Shri Adyashakti*. Nobody is allowed to touch the deity and the temple is open for a very short time every day following a fixed time table. It is believed that *Shri Annada Thakur*, as directed by *Shri Ramakrishna* in a dream, recovered the image of *Adyashakti* from the lake of the Eden Gardens, Kolkata in 1914 A.D. and established the temple in 1921.

Kachuadham : The temple of *Baba Loknath* at Kachua village has become a place of worship in recent years. Numerous tales are associated with the life of *Baba Loknath*. He is worshiped as “Trilokeshwarnath” – the Omniscient Lord of the Universe as also of the three worlds – the heaven, earth and infernal regions with the knowledge of the past, present and future simultaneously. It is said that the *Baba* lived for 160 years and through complete devotion to the *Baba* one can get shelter whenever she/he is in danger. A huge gathering is held every year on the occasion of the birth and death *tithi* (the date)

of the *Baba* which is on *Janmashtami* (the same date as the birth date of Lord Krishna) and on 19th day of Bengali calendar month *Jyestha* (mid-May to mid-June).

Nawabganj : Within the jurisdictional limit of North Barrackpore Municipality, there are two Radha-Krishna temples. Located on Sridhar Bansidhar Road, named after the builder of the first temple, one is called Gopinath Jiu's temple (1257 B.S.) and the other Radha Govinda Jiu's temple (1357 B.S.). The Jhulan festival is celebrated here with great splendor in the Bengali calendar month of *Sravan* (July-August) every year.

Gobardanga : Gobardanga is a municipal town under Habra P.S. in Barasat Sub-division. The Gopinipota embankment and the adjacent village named Kanainatsal, meaning "Krishna's pleasure resort", are linked to a local legend of Lord Krishna and the *gopinis* (the milkmaids) used to tend their cow herds here. There is a sun-dial built in 1868 in the palatial building of the Ray Chaudhuris, the *zaminders* of the place. The Prasannamayee Kali temple along with 12 Shiva temples in two rows were built in 1229 B.S. is worth seeing. Here the Gajan festival is celebrated in the Bengali calendar month of *Chaitra* (March-April) and *Gosha Utsavaa* (festival) in *Baisakh* (April-May).

Panihati : A great Vaishnava pilgrim centre has its reference in different Vaishnava books. It is said that *Shri* Chaitanya and Nityananda supposedly had rested here twice under the *Asvattha* and *Bat* trees on the river bank. To commemorate the occasion of *Shri* Chaitanya's visit to 'Raghav Bhavan', the house of his disciple here, 'Danda Utsavaa' is still celebrated in the Bengali calendar month of *Kartick* (mid-October to mid-November) each year.

Khardah : A municipal town famous for Nityananda, a senior and close associate of *Shri* Chaitanya, who lived here a life of ascetic by the Bhagirathi river. There is a temple dedicated to Nityananda. Gossains or Goswamis of Khardah trace their origin from Nityananda's son Birbhadra. Big festivals are held here on the occasion of *Dol Yatra* and *Ras Utsavaa*.

An array of 26 Shiva temples built some 200 years back by Ramhari Biswas and his son Pran Krishno Biswas, Biswaspara is situated near Khardah. The huge bell at the entrance of the temple complex, when sounded, could be heard from all over the town. Recently these temples were taken up for restoration works by the Archaeological Survey of India.

Basirhat : The *Salik Masjid* at Basirhat town was commissioned by the *Ulugh Masjlis-i-Azam* in A.D. 1466-67 during the reign of Yusuf Shah. This is the oldest and the most famous mosque of the district where all major Islamic festivals are celebrated.

(b) Places of Historical and Archaeological Importance in North Twenty Four Parganas :

Chandraketu Garh : Located about 35 km. from Kolkata on the Kolkata-Basirhat road by the side of Vidyadhari river, this *garh* covers almost two square kilometers. It is guessed according to the remnants found that the place actually concealed the secrets of the ancient port of river Ganga. Through several archaeological explorations terracotta plaques and figurines, beads, coins, seals, pottery etc. have been found from the site. The excavations revealed that the occupation here dates back from pre-Mauryan period and afterwards the settlement achieved a peak of civilization during the Maurya, the Sunga and the Kushan eras.

There are reasons to believe that *Maharaja* Chandraketu constructed another *garh* at Panihati. The Bhawanigarh, with an icon of *Devi* Bhwani inside, was somewhere in Ghoshpara to the north of Panihati now called Bhawanipur. It is believed that Turko-Afghan ruler Husain Shah of Gaud posted a *Kazi* here presently called Kazipara, which is evident from the presence of some relics of that period.

Barrackpore : It is one of the Sub-divisional headquarters of the district. A place of great historical importance, this town started two mutinies of the Bengal Army (1824 and

1857). Mangal Pandey, the first martyr of the great uprising i.e. *Sepoy* Mutiny of 1857, was hanged here and the 34 Native Infantry was disbanded. Since 1801, Barrackpur housed the Commander-in-chief of the British Force. The same building was the country house of the Governor General of India till headquarters was shifted to Delhi in 1912. A little south of this building is the tomb of Lady Canning, wife of the then Viceroy Canning.

Father of the Nation, Mahatma Gandhi visited Barrackpore. The place is still famous in the name of Gandhi *Ghat*. A Gandhi Memorial is erected in the place. Towards the bank of river Hugli there is another small park dedicated to *Sahid* (martyr) Mangal Pandey named 'Mangal Pandey Uddyan'. Still today Barrackpur has a military cantonment.

Rastraguru Surendra Nath Bandyopadhyay, who was called 'Father of the Indian Nationalist Movement', hailed from Barrackpur. His house built on 10 *bigha* land is now converted to *Rastraguru* Surendra Nath Institute and Netaji Open University.

Baranagar : An old municipal town situated in the northern boundary of the district was the main centre of the Portuguese traders since early seventeenth century. There was a factory and a *kuthi* (somewhat like a bungalow) established by the Dutch. Till the town was ceded to British by Dutch in 1795 it was famous for its *Bafta* (a kind of silk). One important jute mill, a match factory is situated here. The Baranagar *Math*, Alambazar *Math* and the Ramakrishna Mission bear the proof of activities connected with Ramakrishna order. The famous Indian Statistical Institute is located within the limit of Baranagar Municipality (details afterward).

Baraha Mihirer Dhipi : Ruins of temples built during the Gupta period have been found by the excavation carried out here, a place about 50 km. from Kolkata. The place is also known as Khana-Mihirer Dhipi and the site is presently under the Archaeological Survey of India (ASI).

Folk Culture of the District : A little mention about the folk culture of the district is a must. The district of North Twenty Four Parganas can take pride of its folk culture and heritage. Various folk forms of the district viz. Jhumur, Kabigan, Tarjagan, Manasha vasan, Rayani, Austakgan, Banabibir Pala, Tusu, Patar Bashi Bhatiyali etc. has crossed the district boundary and reached to the people all over India. Folk artists of the district are trying their best to continue and preserve their folk heritage. The Drum beating of the District had even participated in the Delhi Asian Games and gained lots of appreciations.

(c) Places of Tourist Importance and other Important Places of the District :

Taki : Situated about 73 km. northeast of Kolkata, Taki is a bordering town with Bangladesh and also the gateway to the Sundarbans. The Ichhamati river is the main attraction of the place. An imaginary line through the middle of the river demarcates the international boundary between India and Bangladesh. One can get the best aesthetic view of the place if one visits on the *Vijaya Dashami* (the last day of Durga *puja*). On that day people from both sides of the border hoist their national flags on boats carrying idols of *Devi* Durga and meet across the Ichhamati river at the time of emersion of the idols. Taki is also famous for a special kind of sweet called 'Chanar Malpoa'.

Bongaon : Also known as Banagram, it is a place about 76 km. north of Kolkata. The Petrapol International Border with Bangladesh is located here. It is the birth place of *Shri* Bibhuti Bhusan Bandyopadhyay (1894-1950), a great name in modern Bengali literature. There is a small sanctuary named after the great writer with a tourist lodge. There are old Kali and Shiva temples and one sacred site dedicated to Haridas Thakur, a great Vaishnava saint, in and around Bongaon.

Dum Dum : Though presently famous for its international airport namely Netaji Subhas Chandra Bose International Airport, this place has a historical importance also. Probably the first *pucca* (constructed by cement) house in and around Kolkata was built here by the Portuguese. After the battle of Plassey, this building was converted to Lord Robert Clive's county house with some alterations. A cantonment was established in 1783 in a

place which was Headquarters of the Bengal Artillery until 1883 when it was removed to Meerut. There is one ammunition factory of the Defense or Ordnance Department in the adjacent cantonment area which manufactures arms, shell etc. and has given its name to the Dum Dum bullet. Probably the name Dum Dum is derived from the sound of the shells which sounds like 'dum dum'.

Presently Dum Dum is unique in regard to transportation. There are bus terminus, railway junction stations, circular railways, underground metro railways and international airport here.

Bibhuti Bhusan Wild Life Sanctuary : Named after the famous Bengali writer Bibhuti Bhusan Bandyopadhyay, this park near Bongaon is situated beside the banks of Ichhamati River covering an area over 640 hectares of forestland. Spotted deer, monkeys and birds are the main attraction of this sanctuary.

Nicco Park : A human created artificial park in the Salt Lake City area is famous for its joy rides. With an entry fee there are wide varieties of rides like Toy Train, Cable Car, Tilt-a-Whirl, Water Chute, Water Coaster, Flying Saucer, Pirate Ship, Moonraker, Aquatica etc. Each and every year new attractions are added to the park to amuse the people, especially the children.

Nalban Boating Complex : Beside Nicco Park, this boating complex is situated covering almost four hundred acres of lake. As the name suggests, the lake and creek (*nal*) is tasseled by groves (*ban*). A popular picnic spot with various kinds of boating facilities i.e. paddle boat, shikaras, rowing boats etc.

The Aquatica : A few kilometers from Dum Dum, it is a fabulous place where one can feel the sea. It is a perfect reproduction of the actual sea with artificial waves and bubbles. For those who love adventure, there is a plethora of rides and rafting and the mesmerizing Cyclone Pool where one can actually feel the Tornado.

The Indian Statistical Institute (ISI) : Located within the jurisdiction of Baranagar Municipality, it is an institution of highest international fame. The founder of this institution was Professor Prashanta Chandra Mahalanobis whose interest in Statistics grew under the guidance of polymath *Shri* Brajendranath Seal though Mahalanobis himself worked in the Physics Department of the University of Calcutta. On 17th December 1931, Mahalanobis held a meeting with Pramatha Nath Banerji (Minto Professor of Economics), Nikhil Ranjan Sen (Khaira Professor of Applied Mathematics) and Sir R. N. Mukherji. This meeting led to the establishment of the Indian Statistical Institute (ISI), which was formally registered on 28 April 1932, as a non-profit distributing learned society under the Societies Registration Act XXI of 1860. Later, the Institute was registered under the West Bengal Societies Registration Act XXVI of 1961 amended in 1964. Mukherjee accepted the role of the President of ISI and held this position until his death in 1936. In 1953, ISI was relocated to a property owned by Professor Mahalanobis, named "Amrapali". The major objectives of the ISI are to facilitate research and training of Statistics, to indulge in development of statistical theory and in application of statistical techniques – in the scenarios of planning at national level and in theoretical development of natural and social sciences, to participate in the process of data collection and analysis, to operate related projects in planning and improvement of efficiency of management and production.

Key areas of expertise of ISI are Statistics, Mathematics, Computer Science, Quantitative Economics, Operations Research and Information Science, Biological Science and it is one of the few research oriented Indian schools offering courses at both the undergraduate and post graduate level. Today scholars and students all around the world use to visit and study at this esteem institute. It is not a pride of the District but of the Country as a whole. The Sanskrit phrase भिन्नेष्वैक्यस्य दर्शनम् (Bhinneswaykyasya Darshanam), which literally means the philosophy of unity in diversity, is incorporated in the logo of the Institute and is motto of ISI.

Major Characteristics of the District, Contribution of the District in the form of Historical Figures Associated with the District

With its proximity to Kolkata, the State capital, the district has nourished various scholars and several remarkable personalities. Some of them lived here, some was born in this district. Some of the eminent persons name and their contribution are given underneath.

- Shri Ramprasad Sen* (1720-1781) : Notable composer from Halisahar who gave a new direction of Sakti cult by composing huge number of songs devoted to Goddess Kali which was named 'Kali Kirtan'. He was also known as Sadhak Rāmprasād Sen. His *bhakti* poems (devotional poems) are also known as Ramprasadi *gan* (song), are still popular in Bengal.
- Titumir (1782-1831) : A Bengali rebel, born at Chandpur, fought against the *zamindars* and the British colonial authorities in Bengal, British India during the 19th century. Along with his followers, he built the famed '*Basher Kella*' (Bamboo fort) near present day Barasat which passed into Bengali folk legend. After the storming of the fort by British soldiers, Titumir died of his wounds on November 19, 1831.
- Shri Iswar Chandra Gupta* (1812-59) : The most important Bengali poet of his period, who is said to have bridged between the old and the new schools of poets. He started the newspaper Sambad Prabhakar with Jogendra Mohan Tagore on January 28, 1831, which finally became a daily on June 4, 1839. He brought modern era of poetry in Bengali. He did not describe the life of Gods and Goddesses, but the daily life of human beings.
- Shri Ramakrishna Paramhansa Dev* (1836-1886) : An Indian mystic and yogi whose real name was Gadadhar Chattopadhyay though not born in the district till he became famous as the priest of Dakshineswar Kali Temple. Swami Vivekananda, founder of the Ramakrishna Mission was his chief disciple.
- Rishi Bankim Chandra Chattopadhyay* (1838-94) : An all-time great Bengali novelist and founder of modern fiction in India. Composer of 'Bande-Mataram', the National *Stotra*.
- Shri Sasipada Banerji* (1840-1924) : A social worker and leader of the Brahmo Samaj who is remembered as a champion of women's rights and education and as one of the earliest workers for labour welfare in India. He was the founder of several girls' schools, a widow's home, temperance societies, a workers' organization and the editor of the journal Bharat Sramajibi.
- Mahamahopadhyaya Haraprasad Sastri* (1853-1936) : Discoverer of oldest available Bengali manuscript from Nepal, commonly called Charyapadas dated around 10th to 12th century A.D. which was later edited under the title '*Bouddha-Gan-O-Doha*'.
- Sir Rajen Mookerjee, KCIE, KCVO or Sir Rajendra Nath Mookerjee (1854-1936) : One of the pioneers of the Bengali Industrialists. Born at Bhabla he has his name sealed in various famous landmarks of today's West Bengal. The most notables are the construction of Palta water works and the Victoria Memorial at Kolkata. He pioneered the laying down and

operations of Martin's Light Railways. Along with Sir Acquin Martin, he founded Martin & Co. and contributed to the success of Bengal Iron at Kulti, Bardhaman. Later he joined G. H. Fairhurst in founding the iron works of The Indian Iron and Steel Company at Burnpur.

- Shri* Harinath De (1877-1911) : An Indian historian, scholar and a polyglot, who later became the first Indian librarian of the National Library of India (then Imperial Library) from 1907 to 1911. In a life span of thirty four years, he was conversant to 34 languages.
- Shri* Bibhuti Bhusan Bandyopadhyay (1894-1950) : One of the all-time great Bengali novelist. Writer of legendary novels like *Pather Panchali* (1929), *Aparajita* (1932), *Dristipradip* (1935), *Aranyak* (1938), *Adarsha Hindu Hotel* (1940), *Bipiner Sangsar* (1941), *Ichhamati* (1949) etc. Writer of immortal short stories like *Chander Pahar*, *Maraner Danka Baje*, *Meghmallar*, *Mauriful* etc. His early novel *Pather Panchali* was translated into English and French languages and has been made into a film by Satyajit Roy which acclaimed huge recognition from India and abroad.
- Shri* Shyamal Mitra (1929-1987) : A Bengali singer, composer and producer of the golden era of Bengali music industry. His name still remains immortal along with legends like *Shri* Hemanta Mukherjee and *Shri* Manna Dey.
- Shri* Sanjib Chattopadhyay (born February 28, 1936) : One of the leading Bengali story writers of modern era still lives at Baranagar. The subjects of his fiction are mostly families living in Calcutta city. Within the confines of these homes, he challenges the moral values of the fast-changing middle class of the city. He has written fiction for children and continues to write for magazines and newspapers. *Shri* Chattopadhyay current writing is related to Ramkrishna Paramhansa, Sarada Devi and Swami Vivekananda. *Shri* Chattopadhyay's writing for children are fun-filled and analyses various philosophical aspects of life through the eyes of children
- Masudur Rahman Baidya (1968-2015) : The world's first physically handicapped swimmer to swim across the Strait of Gibraltar. Born in 1968 at Ballabhpur village in a poor family he was the son of an *imam* of a local mosque.
- Smt.* Dola Banerjee (born 2 June 1980) : An Indian sportswoman who competes in archery and has gained international reputation.
- Lokenath Brahmachari : An 18th century saint, yogi and philosopher in Bengal, most notably preached by Nityagopal Saha. His *Guru* (spiritual teacher) was Bhagwan Ganguly. His philosophy was *Jnana Yoga*, *Karma Yoga*, *Bhakti Yoga* and *Ashtanga Yoga*.

Village and Town Directory

Scope of Village Directory and Town Directory

The District Census Handbook is brought out in two volumes – Part A and Part B separately. Part-A covers Village and Town Directory data and Part-B covers Village and Town wise Primary Census Abstract (PCA) data of 2011 Census along with Housing amenities data. The scope of Village Directory and Town Directory is discussed below.

Scope of Village Directory :

For the conduct of Census, the villages in the district have been arranged C.D. Block wise and within the C.D. Block, they are shown Location Code wise. For the purpose of identification, each village is assigned a Location Code number. In 2011 Census, all the villages have been given unique 6 digit Code numbers which are continuous within India and will remain constant across the Census. This will make it easier for comparative study. Location Code Range of 000001-799999 has been kept for villages.

'Village' is defined as a statutorily recognized unit having a definite boundary and separate land records. In case a complete village is treated as an Outgrowth of an urban agglomeration or a Census Town, data on amenities and land use for that village have not been given in the Village Directory but shown along with the urban component.

The un-inhabited villages (villages with no population) have been indicated as such after furnishing details of the location code number of the village, name and area of the village.

Village directory contains non-Census data pertaining to each village of the district. A C.D. Block level Map and alphabetical list of villages under each C.D. Block is included in the Part-A volume. It gives the village wise basic information relating to infrastructure and amenities available in the sphere of education and medical facilities, drinking water, power supply, post and telegraph, communications, approach road to village and distribution of land use area. In addition, it contains information about total area of each village, total population and number of households and the nearest town and its distance from the village. The information on number of households and total population has been included with a view to examine the correlation of amenities with the number of households and population they serve. If an amenity is not in existence in the referent village, the distance in broad ranges from the nearest place along with name, where the amenity is available is given. The broad ranges are given as - Code 'a' for less than 5 km distance, 'b' for 5 to 10 km distance and 'c' for more than 10 km distance.

Some additional information has been added, which are: (1) Pre. Primary School (2) Management Institute (3) Polytechnic (4) Special School for Disabled (5) Veterinary Hospital (6) Mobile Health Clinic (7) Traditional Practitioners and Faith Healers (8) Medicine Shop (9) Type of drainage connectivity for waste water outlet (10) Total Sanitation Campaign (TSC) (11) Rural Sanitary Mart/Rural Hardware outlet (12) Rural Production Centers (13) Solid and Liquid Waste Management (14) Village PIN Code (15) Public Call Office/Mobile (16) Mobile Phone Coverage (17) Internet Cafes/Common Service Center (18) Private Courier Facility (19) Auto/Modified Autos (20) Taxis (21) Vans (22) Tractors used for Transport (23) Cycle Pulled Rickshaws (Manual Driven) (24) Cycle Pulled Rickshaws (Machine Driven) (25) Carts Driven by Animals (26) National Highway (27) State Highway (28) Major District Roads (29) Other District Roads (30) Water Bound Macadam (31) ATM facility (32) Self-help Group (33) Public Distribution System (34) Mandis/Regular Market (35) Weekly *Haat* (36) Agricultural Marketing Society (37) Nutrition Centre (38) Accredited Social Health Activist (ASHA) (39) Community Centre with/without TV (40) Public Library (41) Public Reading Room (42) Polling Station (43) Birth and Death Registration office (44) Agricultural Product and (45) Handicrafts Products.

In addition to the above details, following appendices to Village Directory have also been included.

Appendix-I	Summary showing total number of villages having Educational, Medical and other amenities in villages – C.D. Block level.
Appendix-I A	Villages by number of Primary Schools.
Appendix-I B	Villages by Primary, Middle and Secondary Schools.
Appendix-I C	Villages with different sources of drinking water facilities available.
Appendix-II	Villages with 5,000 and above population which do not have one or more amenities available.
Appendix-III	Land utilization data in respect of Census towns.
Appendix-IV	C.D. Block wise list of inhabited villages where no amenity other than drinking water facility is available.
Appendix-V	Summary showing number of Villages not having Scheduled Caste population.
Appendix-VI	Summary showing number of Villages not having Scheduled Tribe population.
Appendix-VII A	List of villages according to the proportion of the Scheduled Castes to the total population by ranges.
Appendix-VII B	List of villages according to the proportion of the Scheduled Tribes to the total population by ranges.

Scope of Town Directory :

The Town Directory contains Non-Census data for each of the towns in the district and is presented through a set of seven statements covering different aspects of urban life. It presents important and useful information like civic and other amenities available in all the towns of the district. The presentation of the statements used in the current 2011 Census similar to the preceding 2001 Census.

The Non-Census data contained in the Town Directory is largely provided by the Municipal Authorities. In case of Non-Municipal towns (Census Towns), the information have been provided by the respective C.D. Block Authorities.

The details of town directory statements are given below in brief.

- (I) Statement I – Status and Growth History
- (II) Statement II – Physical aspects and location of towns, 2009
- (III) Statement III – Civic and other amenities, 2009
- (IV) Statement IV – Medical Facilities, 2009
- (V) Statement V – Educational, Recreational and Cultural facilities, 2009
- (VI) Statement VI – Industry and banking, 2009
- (VII) Statement VII – Civic and other amenities in slums, 2009
- (Appendix) Appendix – Towns showing their outgrowth with population

In all the statements the towns are arranged in the alphabetical order within the district. The details of these statements are given in the analytical portion of the town directory. One Statement-III Municipal Finance deleted and Statement-V Medical, Educational, Recreation and Cultural Facilities divide in above two Statement-IV and Statement-V.

Brief Note on Village and Town Directory including Abbreviations used in Town Directory

Village Directory 2011 Census :

The Village Directory is being compiled for both inhabited and un-inhabited villages. In the village directory both private and government facilities/institutions have been given. In case of un-inhabited/depopulated villages, the location code number, name and area of the village is being given universally in Village Directory and Village PCA. The columns relating to the amenities and land use pattern, etc. being left blank and it will be noted against the name of the village that it is un-inhabited/depopulated. The Appendices to Village Directory and Inset Tables based on village Directory data are also prepared for inhabited villages.

In the Village Directory format for 2011 Census there are 121 columns and the details thereon are as follows :

Columns 1 : Serial Number : Self explanatory. All the villages within the CD block are presented serially in the ascending order of their location code number.

Columns 2 : Name of village : Self explanatory. The name of the villages is shown against this column. This also includes the forest and uninhabited villages.

Columns 3 : Location Code Number of village. The location code number of the villages is shown against this column.

Columns 4 : Area of the Village : The area of the villages has been given in hectares.

Column 5 : Total Population : The total population of the village as per 2011 Census has been given against this column.

Column 6 : Number of Households : The number of households as per 2011 Census have been given in this column.

Amenities :

The availability of different infrastructural amenities such as education, medical, drinking water, post, telegraph, banks, credit societies, recreation and cultural facilities, communication, power, etc. in each village have been given in the Village Directory. Wherever the amenities are not available in the village, the distance range code viz. 'a' for <5 Kms, 'b' for 5-10 Kms and 'c' for 10+ Kms of the nearest where facility is available is given. Column wise details are given below :

Columns No. 7 to 20 – Educational Facilities : All the different educational facilities available in the village have been given under these columns. Nursery/LKG//UKG classes are included in Pre-Primary Schools, Classes up to class V included in Primary School; Classes from VI to VIII are included in the Middle school. Classes from IX and X included in Secondary School. Classes from XI and XII are included in Senior Secondary School. In case of composite schools like middle school with primary school or secondary school with middle school, these are also included in the number of primary and middle schools, respectively. The information on the entire educational institutes is given under these columns.

Columns No. 21 to 38 – Medical Facilities : All the different medical facilities available in the village have been given under these columns.

Columns No. 39 to 46 – Drinking Water : The information on availability of various types of the drinking water facility within the village has been given under these columns.

Columns No. 47 to 50 – Availability of Toilet and others : The information on availability of toilet and Bio-Gas etc. available in the village has been given under these columns.

Columns No. 51 to 67 Communication – Post & Telegraph and Transport : The information on communication and Post Office, Sub-Post Office, & Telegraph Office,

Village PIN Code number, Phone-Landlines, Mobile Phone, Private Courier Facility, Internet Café, etc. available in the village has been given under these columns. The information on all various transport facilities whether public/private transport like Bus, Railway Station or Navigable waterways, Taxi, Van, Tractors etc. available in the village has also been given under these columns.

Columns No.68 to 79 – Village connected to High ways, Village Roads, Banks and Credit Societies : The information on all roads connected to village has been given under these columns. These include National Highway, State Highway, District Roads and other district roads connected to the village, Pucca roads, Kutchcha Roads, Water Bounded Macadam Roads, Navigable Water Ways and Foot Paths has been given under these columns. Further, the information on availability of banks, ATM and Agricultural Credit societies in the village has been given under these columns.

Column No. 80 to 96 – Miscellaneous Facilities : The information on various miscellaneous facilities available in the village has been given under these columns. These includes Self -Help Group, Public Distribution Shop (PDS), Mandi /Regular Market, Weekly Haat, Agricultural Marketing Society, Nutrition Centre(ICDS), Anganwadi Centre, ASHA, Community Centre, Sports Fields, Sports Club/Recreation Centre, Cinema/Video Halls, Public Library, Public Reading Room, News Paper Supply, Assembly Polling Station, Birth and Death Registration Office.

Columns No. 97 to 100 – Electricity : Availability of Power Supply in the village, whatever may be the form of its use has been given in these columns. These include Electricity for Domestic Use, Electricity for Agriculture Use Electricity for Commercial Use, and Electricity for all purpose Domestic Uses.

Column No. 101 and 102 – Nearest Town : The name of the nearest town along with the distance range code has been in these columns.

Land use and Irrigation :

The land use patterns in the Village Directory conform to the pattern of classification of land use as recommended by the Ministry of Agriculture, Government of India. The Ministry has recommended the maintenance of records of land use pattern under the following 9 categories.

(i) Column No. 103 – Forests : This includes all lands classed as forest under any legal enactment dealing with forests or administered as forests, whether state-owned or private, and whether wooded or maintained as potential forest land. The area of crops raised in the forest and grazing lands or areas open for grazing within the forests remain included under the forest area.

(ii) Column No. 104 – Area under non-agricultural use : This includes all lands occupied by buildings, roads and railways or under water, e.g. rivers and canals and other lands put to uses other than agriculture.

(iii) Columns No. 105 – Barren and un-culturable land : This includes all barren and unculturable land like mountains, deserts, etc. land which cannot be brought under cultivation except at an exorbitant cost should be classed as unculturable whether such land is in isolated blocks or within cultivated holdings.

(iv) Column No. 106 – Permanent Pastures and other Grazing Lands : This includes all grazing lands whether they are permanent pastures and meadows or not. Village common grazing land is included under this head.

(v) Column No. 107 – Land under Miscellaneous Tree Crops, etc. : This includes all cultivable land which is not included in 'Net area sown' but is put to some agricultural uses. Lands under Causing trees, thatching grasses, bamboo bushes and other groves for fuel, etc. which are not included under 'Orchards' are classed under this category.

(vi) Column No. 108 – Culturable Waste Land : This includes lands available for cultivation, whether not taken up for cultivation or taken up for cultivation once but not cultivated during the current year and the last five years or more in succession for one reason or other. Such lands may be either fallow or covered with shrubs and jungles which are not put to any use. They may be assessed or unassessed and may lie in isolated blocks or within cultivated holdings. Land once cultivated but not cultivated for five years in succession is also included in this category at the end of the five years.

(vii) Column No. 109 – Fallow Lands other than Current Fallows : This includes all lands which were taken up for cultivation but are temporarily out of cultivation for a period of not less than one year and not more than five years.

(viii) Column No. 110 – Current Fallows : This represents cropped area, which is kept fallow during the current year. For example, if any seeding area is not cropped against the same year it may be treated as current fallow.

(ix) Column No. 111 – Net Area Sown : This represents the total area sown with crops and orchards. Area sown more than once; in the same year is counted only once.

Column No. 112 – Total Irrigated Land Area : It includes all land which is cultivable and irrigated by any source of irrigation. The total irrigated area of the village has been given under this column.

Column No. 113 – Total Un-Irrigated land Area : Un-Irrigated area includes all land which is cultivable but not irrigated by any source of irrigation. The total un-irrigated land area of the village has been given under this column.

Column No. 114 to 118 Area Irrigated by source : The area irrigated by various source of irrigation in the village have been given under these columns. The different source of irrigation facilities available in the village are as follows :

(i) Canals (C) – Govt. or Pvt., (ii) Wells/Tube-wells (W/TW), (iii) Tanks/Lake (T/L), (iv) Waterfall (WF), and (v) Others (O).

Columns No.119 to 121 – Three most important commodities manufactured : The names of three most important commodities manufactured in the village are indicated in this column.

C.D. Block level totals of the Village Directory :

At the end of entries for the Village Directory of each C.D. Block, the totals of different columns are being given wherever possible. However, in case of some of the columns, it may not be possible to work out the C.D. Block level totals, in such cases the particular of relevant columns are being left blank against C.D. Block level.

Appendices to Village Directory :

The Village Directory also includes the following appendices :

- | | |
|--------------|--|
| Appendix I | : Summary showing total number of villages having Educational, Medical and other amenities in villages – C.D. Block level. |
| Appendix I A | : Villages by number of Primary Schools. |
| Appendix I B | : Villages by Primary, Middle and Secondary Schools. |
| Appendix I C | : Villages with different sources of drinking water facilities available. |
| Appendix II | : Villages with 5,000 and above population which do not have one or more amenities available. |
| Appendix III | : Land utilization data in respect of Census towns. |
| Appendix IV | : C.D. Block wise list of inhabited villages where no amenity other than drinking water facility is available. |

- Appendix V : Summary showing number of Villages not having Scheduled Caste population.
- Appendix VI : Summary showing number of Villages not having Scheduled Tribe population.
- Appendix VII A : List of villages according to the proportion of the Scheduled Castes to the total population by ranges.
- Appendix VII B : List of villages according to the proportion of the Scheduled Tribes to the total population by ranges.

Note explaining the abbreviations used in Town Directory 2011 Census :

Statement I : Status and Growth History :

Column 1 – Serial Number : Self explanatory

Column 2 – Class, Name and Civic status of Town : The Class is presented according to population of the towns in 2011 Census as follows:

Population	Class	Population	Class
100,000 and above	I	10,000 – 19,999	IV
50,000 – 99,999	II	5,000 – 9,999	V
20,000 – 49,999	III	Below - 5,000	VI

The following abbreviations are used to denote the Civic Status of the town.

Civic Status	Codes	Civic Status	Codes
i – Municipal Corporation	M. Corp.	xii – Notified Town Area	NTA
ii – Municipal Committee	MC	xiii – Industrial Notified Area	INA
iii – Municipal Council	M Cl	xiv – Industrial Township	ITS
iv – City Municipal Council	CMC	xv – Township	TS
v – Town Municipal Council	TMC	xvi – Town Panchayat	TP
vi – Municipal Board	MB	xvii – Nagar Panchayat	NP
vii – Municipality	M	xviii – Town Committee/ Town Area Committee	TC
viii – Cantonment Board/Cantonment	CB	xix – Small Town Committee	ST
ix – Notified Area	NA	xx – Estate Office	EO
x – Notified Town	NT	xxi – Gram Panchayat	GP
xi – Notified Area Committee /Notified Area Council	NAC	xxii – Census Town	CT

Column 3 to 25 : These columns are self-explanatory.

Statement II : Physical Aspects and Location of town, 2009

Column 1 to 2 – Serial number and Name of town : Self explanatory

Columns 3 to 5 – Physical Aspects : In these columns the Rainfall and Maximum and Minimum Temperature of the town is recorded.

Columns 6 to 12 : Name and road distance of the town (in kms.) from the State headquarters, District headquarters, Sub-divisional/Taluk/Tahsil/Police station/ Development Block/Island HQ., Nearest city with population of one lakh and more, Nearest city with population of five lakh and more, Railway station and Bus route is recorded in these columns respectively. If the names mentioned in these columns are the same as the referent town itself, the distance is recorded as (0) zero.

Statement III – Civic and other Amenities, 2009 :

Column 1 to 2 – Serial number and Name of town : Self explanatory

Column 3 – Road length (in km.) : The information about the road length (in km.) within the limit of the town is recorded in this column.

Columns 4 to 7 – System of drainage : The system of drainage available in the town is indicated in these columns by the following codes :

<u>System of drainage</u>	<u>Codes</u>
Open drains	OD
Closed drains	CD
Both drains	BD

Columns 8 to 11 – Number of latrines : The number of various types of latrines available in the town is indicated in these columns.

Columns No. 12 & 13 – Protected water supply : The information on source of water supply and system of water storage with capacity available in the town are given in these columns in the following codes :

Column 12 (Source of water supply) :

(i) Tap water	T
(ii) Tube-well water	TW
(iii) Tank Water	TK
(iv) Well water	W

Column 13 (System of water storage) :

(i) Over Head Tank	OHT
(ii) Service Reservoir	SR
(iii) River Infiltration Gallery	RIG
(iv) Bore Well Pumping System	BWP
(v) Pressure Tank	PT

The information on 2 major source of water supply is given in column 12 and the system of water storage with capacity against each in kilo-litres (in bracket) is presented in column 13.

Columns 14 – Fire Fighting Service : In case the fire fighting service is available in the referent town, 'yes' is recorded. If the facility is not available within the town, the name of the nearest place having this facility with its distance from the referent town has been recorded.

Columns 15 to 19 – Electrification (Number of connections) : Different types of electric connections have been shown in these columns, i.e., Domestic, Industrial, Commercial, Road lighting (points) & others.

Statement IV : Medical Facilities, 2009 :

Columns 1 to 2 – Serial number and Name of town : Self explanatory

Columns 3 to 13 : The number of various medical institutions such as Hospitals, Dispensaries, Health Center, Family Welfare Center, Maternity and Child Welfare Center, Maternity Homes, T.B. Hospital/clinic, Nursing Homes, Charitable Hospital/Nursing Home, Mobile Health Clinic and Others as available in the town, are indicated in these columns (along with number of beds in brackets).

If a medical facility is not available in the town, the name of the nearest place and its distance in kilometers from the town where the facility is available is mentioned.

Column 14 – Veterinary Hospital : The Number of Veterinary Hospitals available in the town is given in this column.

Column 15 – Medicine Shop : The number of Medicine shops available in the town is given in this column.

Statement V : Educational, Recreational and Cultural Facilities, 2009 :

Columns 1 to 2 – Serial number and Name of town : Self explanatory

Columns 3 to 15 – Educational Facilities : The information on number of Primary school, Middle school, Secondary school, Senior Secondary school, Arts/Science/Commerce colleges (of degree level and above), Medical colleges, Engineering colleges, Management Institute/Colleges, Polytechnics, Recognized Shorthand, Typewriting and vocational training Institutions, Non-formal Education Center (Sarva Shiksha Abhiyan Center), Special School for disabled and Others available in the town, are indicated in these columns.

If an educational facility is not available in the town, the name of the nearest place and its distance in kilometers from the town where the facility is available is mentioned.

Columns 16 to 23 – Number of Social, Recreational and Culture Facilities : The information on No. of Home Orphanage, Working women's hostels (with No. of seats in bracket), No. of Old Age Home, Stadium, Cinema Theatre, Auditorium/Community halls, Public libraries and Reading rooms available in the town are given under these column.

Statement VI : Industry and Banking 2009 :

Columns 1 to 2 – Serial number and Name of town : Self explanatory

Columns 3 to 5 – Names of three most important commodities manufactured : The names of three most important commodities manufactured in the town are given under these columns.

Columns 6 to 8 – Number of banks : The number of banks available in the referent town both Commercial and Co-operative banks are recorded against these columns.

Columns 9 & 10 – Number of Agricultural and Non Agricultural Credit Societies : The number of Agricultural and Non Agricultural Credit Societies available in the referent town are given in these columns.

Statement VII : Civic and other Amenities in Slums, 2009 :

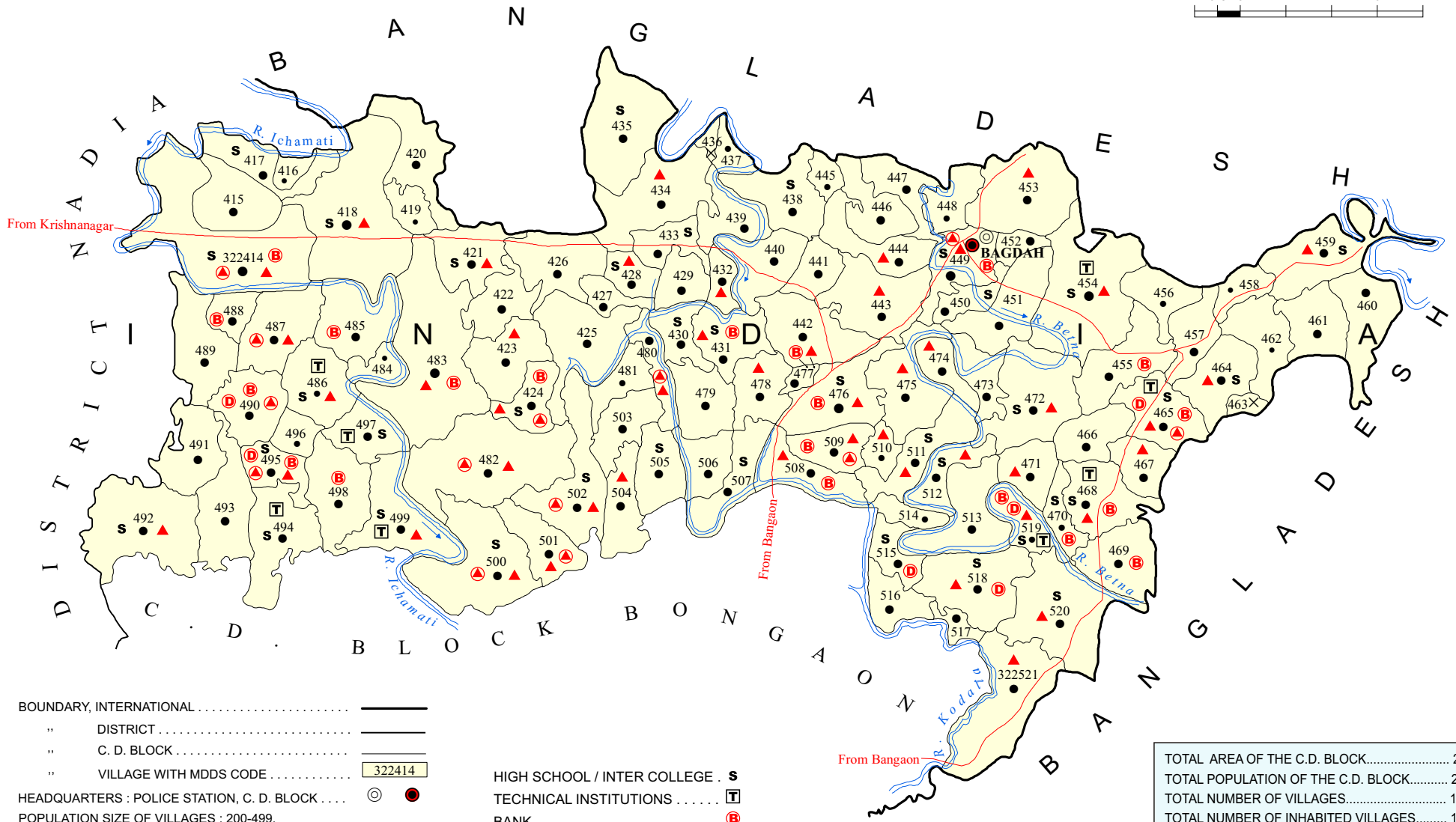
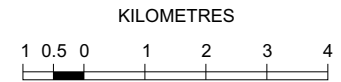
This statement VII provides information on civic and other amenities in all slums whether notified or not and for all towns having statutory bodies, like Municipality, Municipal Corporation, Town area committee etc.

Section I – Village Directory

A : List of Villages merged in Towns and Outgrowths, 2011

Census 2001 Codes					MDDS e-GOVERNANCE CODE (Census 2011 PLCN)				
ST Code	DT Code	Sub-DT Code	Vill Code	Vill Name	MDDS STC	MDDS DTC	MDDS Sub_DT	MDDS PLCN	MDDS NAME OF VILLAGES
19	11	0003	01647700	Chandpara	19	337	02318	322772	Chandpara (CT)
19	11	0003	01648700	Chhekati	19	337	02318	322773	Chhekati (CT)
19	11	0003	01646600	Chikanpara	19	337	02318	322776	Chikanpara (CT)
19	11	0003	01650500	Shimulpur	19	337	02318	322777	Shimulpur (CT)
19	11	0003	01646400	Bara	19	337	02318	322778	Bara (CT)
19	11	0004	01653100	Deora	19	337	02319	322844	Deora (CT)
19	11	0005	01664800	Betpuli	19	337	02320	322903	Betpuli (CT)
19	11	0005	01659700	Anarbaria	19	337	02320	322904	Anarbaria (CT)
19	11	0005	01659800	Purbba Narayanpur	19	337	02320	322905	Purbba Narayanpur (CT)
19	11	0006	01672900	Khorddabamonja	19	337	02321	322984	Khorddabamonja (CT)
19	11	0006	01672500	Bira	19	337	02321	322985	Bira (CT)
19	11	0007	01674000	Dhanja	19	337	02322	323066	Dhanja (CT)
19	11	0008	01681200	Palladaha	19	337	02323	323105	Palladaha (CT)
19	11	0008	01682300	Palashi	19	337	02323	323106	Palashi (CT)
19	11	0008	01682100	Nagdaha	19	337	02323	323107	Nagdaha (CT)
19	11	0008	41106000	Balibhara (OG)	19	337	02323	323109	Balibhara (CT)
19	11	0008	01682700	Dogachhia	19	337	02323	323110	Dogachhia (CT)
19	11	0008	01685300	Noapara (P)	19	337	02323	323112	Noapara (P) (CT)
19	11	0008	01684900	Paltapara	19	337	02323	323114	Paltapara (CT)
19	11	0009	01685400	Babanpur (P)	19	337	02324	323133	Babanpur (P) (CT)
19	11	0009	01685700	Mohanpur	19	337	02324	323135	Mohanpur (CT)
19	11	0009	01685800	Teleni Para	19	337	02324	323136	Teleni Para (CT)
19	11	0009	01685500	Chak Kanthalia	19	337	02324	323137	Chak Kanthalia (CT)
19	11	0009	41134000	Bandipur (OG)	19	337	02324	323140	Bandipur (CT)
19	11	0009	01687000	Bilkanda	19	337	02324	323142	Bilkanda (CT)
19	11	0009	01687400	Teghari	19	337	02324	323144	Teghari (CT)
19	11	0010	01688500	Kokapur	19	337	02325	323216	Kokapur (CT)
19	11	0010	01690800	Shibalaya	19	337	02325	323217	Shibalaya (CT)
19	11	0010	01690900	Gangapur	19	337	02325	323218	Gangapur (CT)
19	11	0010	01691000	Chandrapur	19	337	02325	323219	Chandrapur (CT)
19	11	0010	01693400	Chatta Baria	19	337	02325	323221	Chatta Baria (CT)
19	11	0010	01693600	Joypul	19	337	02325	323222	Joypul (CT)
19	11	0010	01691200	Digha	19	337	02325	323223	Digha (CT)
19	11	0010	01691400	Kulberia	19	337	02325	323224	Kulberia (CT)
19	11	0010	01691500	Bamangachhi	19	337	02325	323225	Bamangachhi (CT)
19	11	0010	01690200	Chak Barbaria	19	337	02325	323226	Chak Barbaria (CT)
19	11	0010	01695100	Koyra	19	337	02325	323227	Koyra (CT)
19	11	0011	01695900	Deara	19	337	02326	323305	Deara (CT)
19	11	0012	01710100	Deulia	19	337	02327	323413	Deulia (CT)
19	11	0013	01714300	Dakshin Chatra	19	337	02328	323510	Dakshin Chatra (CT)
19	11	0014	01728200	Itinda	19	337	02329	323571	Itinda (CT)
19	11	0014	01726400	Dandirhat (P)	19	337	02329	323572	Dandirhat (P) (CT)
19	11	0014	01725800	Uttar Bagundi	19	337	02329	323573	Uttar Bagundi (CT)
19	11	0015	01735400	Mathurapur	19	337	02330	323642	Mathurapur (CT)
19	11	0015	01733800	Raghunathpur (P)	19	337	02330	323643	Raghunathpur (P) (CT)
19	11	0017	01746100	Rekjuani	19	337	02332	323766	Rekjuani (CT)
19	11	0017	01747200	Bhatenda	19	337	02332	323767	Bhatenda (CT)
19	11	0017	01747500	Basina	19	337	02332	323768	Basina (CT)
19	11	0017	01748800	Bishnupur	19	337	02332	323769	Bishnupur (CT)
19	11	0017	01749200	Chandapur Champagachhi	19	337	02332	323770	Chandapur Champagachhi (CT)
19	11	0017	01746800	Jatragachhi	19	337	02332	323771	Jatragachhi (CT)
19	11	0017	01746700	Ghuni	19	337	02332	323772	Ghuni (CT)
19	11	0017	01746600	Sulanggari	19	337	02332	323773	Sulanggari (CT)
19	11	0018	01754900	Minakhan	19	337	02333	323846	Minakhan (CT)
19	11	0018	01755000	Balihati	19	337	02333	323847	Balihati (CT)
19	11	0021	01763300	Sadigachhi	19	337	02336	323976	Sadigachhi (CT)
19	11	0022	01771900	Hingalganj	19	337	02337	324019	Hingalganj (CT)
19	11	0022	01772000	Bankra	19	337	02337	324020	Bankra (CT)

WEST BENGAL
C. D. BLOCK BAGDA
 DISTRICT NORTH TWENTY FOUR PARGANAS



- BOUNDARY, INTERNATIONAL ————
- " DISTRICT ————
- " C. D. BLOCK ————
- " VILLAGE WITH MDDS CODE 322414
- HEADQUARTERS : POLICE STATION, C. D. BLOCK ⊙ ●
- POPULATION SIZE OF VILLAGES : 200-499, 500-999, 1000-4999, 5000 AND ABOVE ●●●●
- UNINHABITED VILLAGE WITH MDDS CODE X 322436
- IMPORTANT METALLED ROADS ————
- RIVER AND STREAM

- HIGH SCHOOL / INTER COLLEGE . S
- TECHNICAL INSTITUTIONS T
- BANK B
- DISPENSARY..... D
- PRIMARY HEALTH CENTRE A
- OTHER MEDICAL SERVICES ▲

TOTAL AREA OF THE C.D. BLOCK.....	233.47 Sq. Kms.
TOTAL POPULATION OF THE C.D. BLOCK.....	242974
TOTAL NUMBER OF VILLAGES.....	108
TOTAL NUMBER OF INHABITED VILLAGES.....	106
TOTAL NUMBER OF CENSUS TOWNS.....	NIL
TOTAL NUMBER OF STATUTORY TOWNS.....	NIL
DISTANCE FROM DISTRICT HEADQUARTERS TO C. D. BLOCK HEADQUARTERS (APPROX.)....	78 Kms.

Alphabetical List of Villages

Name of the CD Block : Bagda

CD Block Code (2011) : 0163

Sl. No.	Name of the Village	PLCN 2001	MDDS PLCN 2011
1	2	3	4
1	Ainshghata	01618100	322430
2	Amdob	01626900	322518
3	Andulpota	01624000	322489
4	Asharu	01625900	322508
5	Auldanga	01618400	322433
6	Bagdaha	01620000	322449
7	Bagi	01626700	322516
8	Baikola	01618200	322431
9	Bainchidanga	01622800	322477
10	Baksa	01622300	322472
11	Baneshwarpur	01618300	322432
12	Bansghata	01627200	322521
13	Baranasipur	01622500	322474
14	Bayra	01621000	322459
15	Bazitpur	01621800	322467
16	Beara	01617500	322424
17	Beara Chak	01617800	322427
18	Berbari	01619100	322440
19	Bibirghop	01627000	322519
20	Chak Jhitkipota	01616700	322416
21	Chandpur	01622600	322475
22	Chaparai	01622200	322471
23	Char Mandalbhag	01616900	322418
24	Chuadanga	01624700	322496
25	Daharpota	01619000	322439
26	Dhalani	01625500	322504
27	Diara	01623600	322485
28	Dihihaldaha	01620200	322451
29	Durgapur	01625200	322501
30	Gangulia	01627100	322520
31	Ghat Patila	01617600	322425
32	Goalbagi	01624500	322494
33	Gobindapur	01625100	322500
34	Godpukuria	01624300	322492
35	Hamkura	01626400	322513
36	Hariharpur	01619800	322447
37	Harinathpur	01617400	322423
38	Helencha	01622700	322476
39	Jagadishpur	01626300	322512
40	Jhaukhali	01621700	322466

Alphabetical List of Villages

Name of the CD Block : Bagda

CD Block Code (2011) : 0163

Sl. No.	Name of the Village	PLCN 2001	MDDS PLCN 2011
1	2	3	4
41	Jhikra	01619700	322446
42	Jitpur	01619600	322445
43	Kamlabas	01616800	322417
44	Kaniara	01625300	322502
45	Kapashati	01623700	322486
46	Karanga	01623300	322482
47	Kashipur	01618900	322438
48	Kathalia	01626500	322514
49	Kathalia Chak	01626100	322510
50	Khordda Kulbaria	01619300	322442
51	Kola	01619500	322444
52	Kujarbagi	01624400	322493
53	Kuladharpur	01626200	322511
54	Kulanandapur	01621100	322460
55	Kulanandapur Chak	01621300	322462
56	Kulia	01618500	322434
57	Kumarkhola	01623000	322479
58	Kurulia	01621600	322465
59	Madhupur	01619900	322448
60	Magurakona	01617000	322419
61	Makra	01624900	322498
62	Malidah	01621900	322468
63	Mamabhagina	01620500	322454
64	Mandabghata	01622900	322478
65	Mashyampur	01620400	322453
66	Mathabhanga	01617700	322426
67	Mathura	01624800	322497
68	Mathura Chak	01623500	322484
69	Meherani	01621500	322464
70	Monoharpur Chak	01618000	322429
71	Mustafapur	01622000	322469
72	Natabaria	01624600	322495
73	Nawapara	01622100	322470
74	Nrasinghakhola	01622400	322473
75	Padma Pukuria	01620700	322456
76	Par Krishnachandrapur	01625800	322507
77	Parmadan	01623400	322483
78	Paschim Bhabanipur	01623900	322488
79	Paschim Malipota	01624100	322490
80	Pathuria	01617200	322421

Alphabetical List of Villages

Name of the CD Block : Bagda

CD Block Code (2011) : 0163

Sl. No.	Name of the Village	PLCN 2001	MDDS PLCN 2011
1	2	3	4
81	Patkelgachha	01620300	322452
82	Patkelpota	01626800	322517
83	Purba Bhabanipur	01617900	322428
84	Purbba Hunda	01623100	322480
85	Purbba Malipota	01626600	322515
86	Purbba Panchbaria	01620900	322458
87	Purdaha	01619200	322441
88	Pustighata	01617100	322420
89	Raghabpur	01616600	322415
90	Raghudebpur	01618700	322436
91	Rajkol	01618800	322437
92	Ramnagar	01620600	322455
93	Ranghat	01618600	322435
94	Ranihati	01625600	322505
95	Sagarpur	01620100	322450
96	Salak	01621200	322461
97	Santosha	01623800	322487
98	Saripota	01621400	322463
99	Sindrani	01616500	322414
100	Singi	01625700	322506
101	Tankshali	01617300	322422
102	Teghari	01623200	322481
103	Thoara	01625000	322499
104	Uttar Baliadanga	01625400	322503
105	Uttar Chamigachhi	01620800	322457
106	Uttar Jiala	01626000	322509
107	Uttar Kulbaria	01619400	322443
108	Uttar Panchpota	01624200	322491

Census of India 2011
Amenities and Land use

Name of District:-North Twenty Four Parganas

Name of CD Block:-Bagda

Serial Number	Name of Village	Location code no.	Total area of the village (in hectares rounded up to one decimal place)	Total population (2011 census)	Number of households (2011 census)	Number of educational amenities available in village , the distance range code viz; a for 0-5 kms, b for 5-10 kms, c for 10+ kms of nearest place where facility is available							
						Pre-Primary school (PP)	Primary school (P)	Middle school (M)	Secondary School (S)	Senior Secondary school (SS)	Degree college of arts science & commerce (ASC)	Engineering college(EC)	Medical college (MC)
1	2	3	4	5	6	7	8	9	10	11	12	13	14
1	Sindrani	322414	732.9	9811	2338	11	11	1	1	1	c	c	c
2	Raghabpur	322415	193.1	1038	295	3	3	a	a	a	c	c	c
3	Chak Jhitkipota	322416	56.8	438	98	1	1	a	a	a	c	c	c
4	Kamlabas	322417	198.1	1581	340	2	2	1	1	1	c	c	c
5	Char Mandalbhag	322418	652.4	8456	1931	9	8	1	1	a	c	c	c
6	Magurakona	322419	81.1	388	90	2	2	a	a	b	b	c	c
7	Pustighata	322420	265.2	2368	551	2	2	a	a	a	c	c	c
8	Pathuria	322421	257.5	3374	785	4	3	1	1	a	b	c	c
9	Tankshali	322422	163	1815	422	1	1	a	a	a	c	c	c
10	Harinathpur	322423	221	2449	577	2	2	a	a	a	c	c	c
11	Beara	322424	144.6	3712	894	1	1	2	1	1	c	c	c
12	Ghat Patila	322425	326.4	3842	869	3	2	a	a	a	c	c	c
13	Mathabhanga	322426	267.5	4115	941	1	1	a	a	b	b	c	c
14	Beara Chak	322427	167.8	1031	240	1	1	a	a	b	b	c	c
15	Purba Bhabanipur	322428	99.6	1841	434	2	1	1	1	b	b	c	c
16	Monoharpur Chak	322429	121.9	1098	250	1	1	a	a	a	a	c	c
17	Ainshghata	322430	125	1072	256	2	2	1	1	1	b	c	c
18	Baikola	322431	186.2	2010	482	3	2	1	1	1	a	c	c
19	Baneshwarpur	322432	79.6	1436	360	2	1	a	a		a	c	c
20	Auldanga	322433	143.8	2058	477	2	2	1	1		b	c	c
21	Kulia	322434	354.9	3763	887	2	2	b	b	b	c	c	c
22	Ranghat	322435	412.4	2745	662	4	4	1	1	1	c	c	c
23	Raghudebpur	322436	36	0	0								
24	Rajkol	322437	61.9	589	151	1	1	a	a	b	c	c	c
25	Kashipur	322438	244.8	2433	584	3	3		1	b	c	c	c
26	Daharpota	322439	170	1599	409	1	1	b	b	b	c	c	c
27	Berbari	322440	215.5	1012	254	1	1	a	a	b	b	c	c
28	Purdaha	322441	117.8	1786	404	2	2	b	b	b	b	c	c
29	Khordda Kulbaria	322442	267.3	4004	938	1	1	b	b	b	b	c	c
30	Uttar Kulbaria	322443	281.7	1812	435	2	2	b	b	b	b	c	c
31	Kola	322444	217.3	2272	528	3	3	b	b	b	b	c	c
32	Jitpur	322445	60.3	764	172	2	1	a	a	b	b	c	c
33	Jhikra	322446	174.9	1142	285	1	1	b	b	b	b	c	c
34	Hariharpur	322447	172	1679	413	2	2	a	a	a	b	c	c
35	Madhupur	322448	108.9	925	222	a		1			b		
36	Bagdaha	322449	218.5	6424	1495	2	1	1	1	1			
37	Sagarpur	322450	87.4	2065	514	1	1	1	1	1	a		
38	Dihihaldaha	322451	263.9	3602	845	1	1						
39	Patkelgachha	322452	77.7	1235	294	1	1						
40	Mashyampur	322453	323.7	2218	526	1	1						

- Village Directory

(As in 2009)

Location CodeNo:-337

Location CodeNo:-0163

le. (If not available within the < 5 Kms, b for 5-10 Kms and c cility is available is given).						Number of Medical Amenities available. (If not available within the village , the distance range code viz; a for < 5 Kms, b for 5-10 Kms and c for 10+ kms of nearest place where facility is available is given).						Name of Village	Serial Number					
Management institute (MI)	Polytechnic (Pt)	Vocational training school /ITI	Non-formal training centre (NFTC)	Special school for disabled (SSD)	Others (specify)	Community health centre (CHC)	Primary health centre (PHC)	Primary health sub centre (PHS)	Maternity and child welfare centre (MCW)	T.B. clinic (TBC)	Hospital-allopathic (HA)			Hospital-alternative medicine (HO)	Dispensary (D)	Veterinary hospital (VH)	Mobile health clinic (MHC)	Family welfare centre (FWC)
15	16	17	18	19	20	21	22	23	24	25	26	27	28	29	30	31	2	1
c	c	c	c	c	c		l	l	c	c	c	c	c	c	c	c	Sindrani	1
c	c	c	c	c	c		a	a	c	c	c	c	c	c	c	c	Raghabpur	2
c	c	c	c	c	c		a	a	c	c	c	c	c	c	c	c	Chak Jhitkipota	3
c	c	c	c	c	c		a	a	c	c	c	c	c	c	c	c	Kamlabas	4
c	c	c	c	c	c		a	l	c	c	c	c	c	c	c	c	Char Mandalbhag	5
c	c	c	c	c	c		b	a	c	c	c	c	c	c	c	c	Magurakona	6
c	c	c	c	c	c		b	a	c	c	c	c	c	c	c	c	Pustighata	7
c	c	c	c	c	c		b	l	c	c	c	c	c	c	c	c	Pathuria	8
c	c	c	c	c		b	c	a	c	c	c						Tankshali	9
c	c	c	c	c		b	c	l	c	c	c						Harinathpur	10
c	c	c	c	c		l	l	l	c	c	c						Beara	11
c	c	c	c	c		a	a	a	c	c	c						Ghat Patila	12
c	c	c	c	c		l	b	a	c	c	c		a	b			Mathabhanga	13
c	c	c	c	c		l	b	a	c	c	c		a	b			Beara Chak	14
c	c	c	c	c		l	b	l	b	b			a	b			Purba Bhabanipur	15
					2		b	a			b			b		a	Monoharpur Chak	16
c	c	c	c	c	c	c	c	a	a	b	b	c	c	b	a	a	Ainshghata	17
					2		b	l			b			b			Baikola	18
	c						b	l	b		b			b			Baneshwarpur	19
	c						b	l	b		b			b			Auldanga	20
					5		c	l			c			c			Kulia	21
					4		c	a			c			c			Ranghat	22
																	Raghudebpur	23
					2		c	a			c			c			Rajkol	24
							c	b			c			c			Kashipur	25
							c	b	b					c			Daharpota	26
					2		b	a	a		c			b			Berbari	27
					1		c	b			c			b			Purdaha	28
							b	b	b					b			Khordda Kulbaria	29
c					1		b	l						b			Uttar Kulbaria	30
c					1		b	l			c			b			Kola	31
					2		b	b						b			Jitpur	32
	c				1		b	b	b					b			Jhikra	33
					2		a	a	a					a			Hariharpur	34
					1	a	a	a						a			Madhupur	35
			1				l	l			l			l			Bagdaha	36
							a				a						Sagarpur	37
									a								Dihihaldaha	38
									l								Patkelgachha	39
																	Mashyampur	40

Serial Number	Name of Village	Number of Non-Government Medical Amenities available.							Availability of drinking water - Yes / No								
		Charitable non Govt. hospital/Nursing home.	Medical practitioner with MBBS Degree	Medical practitioner with other degree	Medical practitioner with no degree	Traditional practitioner and faith healer	Medicine Shop	Others	Tap water (Treated/Untreated)	Well water (Covered / Uncovered well)	Hand Pump	Tube wells / Bore well	Spring	River / Canal	Tank / Pond / Lake	Others	
1	2	32	33	34	35	36	37	38	39	40	41	42	43	44	45	46	
1	Sindrani	0	0	0	0	0	0	0	0	Yes	No	Yes	Yes	No	No	Yes	No
2	Raghabpur	0	0	0	0	0	0	0	0	No	No	Yes	Yes	No	Yes	Yes	Yes
3	Chak Jhitkipota	0	0	0	0	0	0	0	0	No	No	Yes	Yes	No	Yes	Yes	Yes
4	Kamlabas	0	0	0	0	0	0	0	0	No	No	Yes	Yes	No	No	Yes	Yes
5	Char Mandalbhag	0	0	0	0	0	0	0	0	Yes	No	Yes	Yes	No	Yes	Yes	Yes
6	Magurakona	0	0	0	0	0	0	0	0	No	No	Yes	Yes	No	No	Yes	No
7	Pustighata	0	0	0	0	0	0	0	0	No	No	Yes	Yes	No	No	Yes	Yes
8	Pathuria	0	0	0	0	0	0	0	0	No	No	No	Yes	No	No	Yes	No
9	Tankshali	0	2	5	6	8	0	0	0	Yes	Yes	Yes	Yes	No	No	Yes	No
10	Harinathpur	0	1	0	2	4	0	0	0	Yes	Yes	Yes	Yes	No	No	No	No
11	Beara	0	1	2	6	10	2	0	0	Yes	Yes	Yes	Yes	No	No	Yes	No
12	Ghat Patila	0	0	0	2	6	0	0	0	Yes	Yes	Yes	Yes	No	No	Yes	No
13	Mathabhanga	0	2	0	3	7	0	0	0	Yes	Yes	Yes	Yes	No	No	Yes	No
14	Beara Chak	0	2	0	2	7	0	0	0	Yes	Yes	Yes	Yes	No	No	Yes	No
15	Purba Bhabanipur	0	2	1	4	9	1	0	0	Yes	Yes	Yes	Yes	No	No	Yes	No
16	Monoharpur Chak	0	0	0	2	0	3	0	0	Yes	No	Yes	No	No	No	Yes	No
17	Ainshghata	0	0	0	0	0	0	0	0	No	No	Yes	Yes	No	Yes	Yes	No
18	Baikola	0	0	0	1	0	0	0	0	No	No	Yes	No	No	No	Yes	No
19	Baneshwarpur	0	0	0	3	0	2	0	0	Yes	No	Yes	No	No	No	Yes	No
20	Auldanga	0	0	0	0	0	0	0	0	Yes	No	Yes	No	No	No	Yes	No
21	Kulia	0	0	0	0	0	0	0	0	No	No	Yes	No	No	No	Yes	No
22	Ranghat	0	0	0	2	0	0	0	0	No	No	Yes	No	No	No	Yes	No
23	Raghudebpur																
24	Rajkol	0	0	0	0	0	0	0	0	No	No	Yes	No	No	No	Yes	No
25	Kashipur	0	0	0	1	0	0	0	0	No	No	Yes	No	No	No	No	No
26	Daharpota	0	0	0	0	0	0	0	0	No	No	Yes	No	No	No	Yes	No
27	Berbari	0	0	0	0	0	0	0	0	No	No	Yes	No	No	No	Yes	No
28	Purdaha	0	0	0	0	0	0	0	0	No	No	Yes	No	No	No	Yes	No
29	Khordda Kulbaria	0	0	0	0	0	0	0	0	No	No	Yes	No	No	No	Yes	No
30	Uttar Kulbaria	0	0	0	0	0	0	0	0	No	No	Yes	No	No	No	No	No
31	Kola	0	0	0	0	0	0	0	0	No	No	Yes	No	No	No	Yes	No
32	Jitpur	0	0	0	0	0	0	0	0	No	No	Yes	No	No	No	Yes	No
33	Jhikra	0	0	0	0	0	0	0	0	No	No	Yes	No	No	No	Yes	No
34	Hariharpur	0	0	0	0	0	0	0	0	No	No	Yes	No	No	No	Yes	No
35	Madhupur	0	0	0	0	0	0	0	0	Yes	Yes	Yes	No	No	Yes	Yes	Yes
36	Bagdaha	0	0	0	0	0	5	0	0	Yes	No	Yes	Yes	No	Yes	Yes	No
37	Sagarpur	0	0	0	0	0	0	0	0	Yes	No	Yes	Yes	No	No	Yes	No
38	Dihihaldaha	0	0	0	0	0	0	0	0	Yes	No	Yes	Yes	No	No	Yes	No
39	Patkelgachha	0	0	0	0	0	0	0	0	Yes	Yes	Yes	Yes	No	No	Yes	No
40	Mashyampur	0	0	0	0	0	0	0	0	Yes	Yes	Yes	Yes	No	No	Yes	No

Availability of toilet & others Yes / No				Communication and transport facilities (If amenities available code -Yes is given except for Village Pin Code ,If not available within the village , the distance range code viz; a for < 5 Kms, b for 5-10 Kms and c for 10+ kms of nearest place where facility is available is given).								
Community toilet including bath.	Community toilet excluding bath.	Rural sanitary mart or sanitary hardware outlet available near the village.	Community bio- gas or recycle of waste for productive use.	Post office(PO)	Sub post office (SPO)	Post & Telegraph office (P&TO)	Village Pin Code	Telephones (Land lines)	Public call office (PCO)	Mobile phone coverage	Name of Village	Serial Number
47	48	49	50	51	52	53	54	55	56	57	2	1
Yes	No	Yes	Yes	Yes	a	c	743297	Yes		Yes	Sindrani	1
No	No	No	No	a	b	c	743297	Yes	a	Yes	Raghabpur	2
Yes	No	No	No	a	b	c	743297	a	a		Chak Jhitkipota	3
Yes	No	No	No	a	a	c	743297	a	a	Yes	Kamlabas	4
No	No	Yes	No	a	a	c	743297	Yes	Yes	Yes	Char Mandalbhag	5
No	No	Yes	No	b	a	c	743297	a	a	Yes	Magurakona	6
No	No	No	No	a	a	c	743297	a	a	Yes	Pustighata	7
No	No	Yes	No	b	a	c	743297	a	a	Yes	Pathuria	8
No	No	Yes	No	b	a	c	743297	a	Yes	Yes	Tankshali	9
No	Yes	Yes	No	b	Yes	c	743251	Yes	Yes	Yes	Harinathpur	10
No	Yes	Yes	No	b	Yes	c	743251	Yes	Yes	Yes	Beara	11
No	No	Yes	No	b	Yes	c	743251	a	Yes	Yes	Ghat Patila	12
No	Yes	Yes	No	b	b	b	743270	Yes	Yes	Yes	Mathabhanga	13
No	Yes	Yes	No	b	a	b	743270	Yes	Yes	Yes	Beara Chak	14
No	No	Yes	No	Yes	Yes	b	743297	Yes	Yes	Yes	Purba Bhabanipur	15
No	No	Yes	No	a	a	c	743270	Yes	Yes	Yes	Monoharpur Chak	16
No	No	No	No	a	a	c	743270	c	a	Yes	Ainshghata	17
No	No	Yes	No	a	a	c	743270	Yes	Yes	Yes	Baikola	18
No	No	Yes	No	a	Yes	c	743270	Yes	Yes	Yes	Baneshwarpur	19
No	No	No	No	c	b	c	743270	Yes	Yes	Yes	Auldanga	20
No	No	No	No	c	c	c	743270	Yes	Yes	Yes	Kulia	21
No	No	No	No	c	a	c	743270	a	Yes	Yes	Ranghat	22
											Raghudebpur	23
No	No	No	No	b	a	c	743270	b	b	Yes	Rajkol	24
No	No	No	No	c	c	c	743711	Yes	Yes	Yes	Kashipur	25
No	No	No	No	c	c	c	743270	Yes	Yes	Yes	Daharpota	26
No	No	No	No	b	a	c	743270	Yes	Yes	Yes	Berbari	27
No	No	No	No	b	b	c	743711	Yes	Yes	Yes	Purdaha	28
No	No	No	No	b	b	c	743270	Yes	Yes	Yes	Khordda Kulbaria	29
No	No	No	No	b	b	c	743232	Yes	Yes	Yes	Uttar Kulbaria	30
No	No	No	No	b	b	c	743232	Yes	Yes	Yes	Kola	31
No	No	No	No	b	b	c	743711	a	Yes	Yes	Jitpur	32
No	No	No	No	b	b	c	743232	Yes	b	Yes	Jhikra	33
No	No	Yes	No	a	a	c	743232	a	b	Yes	Hariharpur	34
No	No	Yes	No	a	a	c	743232	Yes	Yes	Yes	Madhupur	35
Yes	No	Yes	No	Yes		c	743232	Yes		Yes	Bagdaha	36
No	Yes	No	No	a		c	743232	Yes	Yes	Yes	Sagarpur	37
Yes	No	No	No		a	c	743232	a	b	Yes	Dihihaldaha	38
No	Yes	Yes	No			c	743251	b	b	Yes	Patkelgachha	39
No	No	Yes	No		Yes	c	743232	Yes	Yes	Yes	Mashyampur	40

Communication and transport facilities (If amenities available code -Yes is given except for Village Pin Code ,If not available within the village , the distance range code viz; a for < 5 Kms, b for 5-10 Kms and c for 10+ kms of nearest place where facility is available is given).													Village connected to highway (If amenities available code village , the distance range and c for 10+ kms of nearest			
Serial Number	Name of Village	Internet cafes/ Common service centre (CSC)	Private courier facility	Bus service (Public & Private)	Railway stations	Auto/Modified Autos	Taxis and Vans	Tractors	Cycle-pulled rickshaws(Manual & Machine driven)	Carts driven by animals	Sea /River ferry service	Connected to national highway(NH)	Connected to state highway(SH)	Connected to major district road (MDR)	Connected to others district road	Pucca roads
1	2	58	59	60	61	62	63	64	65	66	67	68	69	70	71	72
1	Sindrani	Yes	c	Yes	c	Yes	Yes	b	Yes	Yes	c	c	c	Yes	Yes	Yes
2	Raghabpur	a	c	a	c	a	Yes	a	Yes	Yes	c	c	c	a	b	a
3	Chak Jhitkipota	a	c	a	c	Yes	Yes	b	Yes	Yes	Yes	c	c	a		a
4	Kamlabas	a	c	a	c	Yes	Yes	b	Yes	Yes	Yes	c	c	a		a
5	Char Mandalbhag	a	c	Yes	c	Yes	Yes	a	Yes	Yes	Yes	c	c	Yes	a	a
6	Magurakona	b	c	Yes	c	a	Yes	a	Yes	Yes	b	c	c	a	c	a
7	Pustighata	a	c	a	c	Yes	Yes	a	Yes	Yes	b	c	c	a		a
8	Pathuria	b	c	Yes	c	Yes	c	c	Yes	Yes	a	c	c	Yes	c	a
9	Tankshali	a	b	a	c	a	Yes	Yes	Yes	Yes	b	c	c	c		a
10	Harinathpur	a	b	Yes	c	Yes	Yes	Yes	Yes	Yes	b	c	c	c		Yes
11	Beara	Yes	b	Yes	c	Yes	Yes	Yes	Yes	Yes	b	c	c	c		Yes
12	Ghat Patila	b	b	a	c	a	Yes	Yes	Yes	Yes	b	c	c	c		a
13	Mathabhanga	Yes	b	Yes	c	Yes	Yes	Yes	Yes	Yes	a	c	c	c		Yes
14	Beara Chak	Yes	b	Yes	c	Yes	Yes	Yes	Yes	Yes	b	c	c	c		Yes
15	Purba Bhabanipur	Yes	Yes	Yes	c	Yes	Yes	Yes	Yes	Yes	b	c	c	c		Yes
16	Monoharpur Chak	b	b	Yes	c	Yes	Yes	a	Yes	a	b			Yes		Yes
17	Ainshghata	c	c	a	c	a	Yes	a	Yes	Yes	b	c	c	a	a	a
18	Baikola	b	b	Yes	c	b	Yes	a	Yes	b	a			Yes		Yes
19	Baneshwarpur	Yes	b	Yes	c	a	a	b	Yes	c	a			Yes		Yes
20	Auldanga	c	b	b	c	Yes	Yes	b	Yes	c	b					a
21	Kulia	c	b	a	c	Yes	Yes	b	Yes	c	b					a
22	Ranghat	c	b	b	c	a	Yes	a	Yes	c	b					a
23	Raghudebpur															
24	Rajkol	b	b	b	c	a	Yes	a	Yes	c	c					Yes
25	Kashipur	c	b	b	c	Yes	Yes	a	Yes	c	b					a
26	Daharpota	b	b	b	c	a	Yes	a	Yes	c	c					a
27	Berbari	c	c	a	c	a	Yes	a	Yes	c	c					a
28	Purdaha	c	b	b	c	a	Yes	a	Yes	c	b					Yes
29	Khordda Kulbaria	c	b	b	c	b	Yes	a	Yes	c	b				Yes	a
30	Uttar Kulbaria	c	b	b	c	a	Yes	b	Yes	c	b					Yes
31	Kola	c	b	b	c	b	b	a	Yes	c	b					Yes
32	Jitpur	b	b	a	c	b	Yes	a	Yes	c	b					a
33	Jhikra	c	c	b	c	b	a	b	Yes	c	b					a
34	Hariharpur	c	b	a	c	a	a	b	Yes	b	b					a
35	Madhupur	c	b	a	c	a	Yes	b	Yes	Yes	c	c	c	c	a	a
36	Bagdaha	c	b	Yes	c	Yes	Yes	b	Yes	Yes	b		Yes		Yes	a
37	Sagarpur	b	a	a	c	Yes	Yes	a	Yes	Yes	c	c		Yes		Yes
38	Dihihaldaha	c	b	a	c	Yes	Yes	a	Yes	Yes	c	c	c	Yes		Yes
39	Patkelgachha	b	b	a	c	a	Yes	Yes	Yes	Yes	c				Yes	a
40	Mashyampur	c	b	a	c	a	Yes	b	Yes	a	c					Yes

ys,village roads, banks & credit societies : -Yes is given, If not available within the code viz; a for < 5 Kms, b for 5-10 Kms place where facility is available is given).														Availability of miscellaneous facilities (If amenities available code -Yes is given, If not available within the village , the distance range code viz; a for < 5 Kms, b for 5-10 Kms and c for 10+ kms of nearest place where facility is available is given).		
73	74	75	76	77	78	79	80	81	82	83	84	85	86	87	Name of Village	Serial Number
Yes	Yes	Yes	Yes	Yes	c	Yes	Yes	Yes	c	Yes	c	c	Yes	Yes	Sindrani	1
Yes	Yes		Yes	a	c	c	Yes	Yes	c	a	c	c	Yes	Yes	Raghabpur	2
Yes	Yes		Yes	a	c	c	Yes	Yes	c	a	a	c	Yes	Yes	Chak Jhitkipota	3
Yes	Yes		Yes	a	c	c	Yes	Yes	c	a	c	c	Yes	Yes	Kamlabas	4
Yes	Yes	Yes	Yes	a	c	c	Yes	a	c	a	c	c	Yes	Yes	Char Mandalbhag	5
Yes	Yes		Yes	a	c	c	Yes	Yes	c	a	c	c	Yes	Yes	Magurakona	6
Yes	Yes		Yes	a	c	c	Yes	Yes	b	a	c	c	Yes	Yes	Pustighata	7
Yes	Yes		Yes	b	c	c	Yes	Yes	c	Yes	c	c	Yes	Yes	Pathuria	8
Yes			Yes	a	b	c	Yes	Yes	c	a	b	Yes	Yes	Yes	Tankshali	9
Yes			Yes	a	b	c	Yes	Yes	c	b	Yes	Yes	Yes	Yes	Harinathpur	10
Yes			Yes	Yes	c	Yes	Yes	Yes	Yes	Yes	Yes	Yes	Yes	Yes	Beara	11
Yes			Yes	a	b	c	Yes	Yes	c	a	b	Yes	Yes	Yes	Ghat Patila	12
Yes			Yes	b	c	c	Yes	Yes	c	Yes	Yes	Yes	Yes	Yes	Mathabhanga	13
Yes		Yes	Yes	b	c	c	Yes	Yes	c	Yes	Yes	Yes	Yes	Yes	Beara Chak	14
Yes			Yes	b	c	c	Yes	Yes	Yes	Yes	b	Yes	Yes	Yes	Purba Bhabanipur	15
a	Yes		Yes	a	c	c	Yes	Yes	c	a	a	Yes	Yes	Yes	Monoharpur Chak	16
Yes	Yes	c	Yes	a	a	c	Yes	a	c	a	a	Yes	Yes	a	Ainshghata	17
a	Yes		Yes	Yes	c	c	Yes	Yes	c	a	a	a	Yes	Yes	Baikola	18
a	Yes		Yes	a	c	c	Yes	Yes	c	Yes	a	a	Yes	Yes	Baneshwarpur	19
a	Yes		Yes	b	c	c	Yes	Yes	c	Yes	b	b	Yes	Yes	Auldanga	20
a	Yes		Yes	c	c	Yes	Yes	Yes	c	Yes	Yes	c	Yes	Yes	Kulia	21
a	Yes		c	c	c	c	Yes	Yes	c	Yes	c	c	Yes	Yes	Ranghat	22
															Raghudebpur	23
Yes			b	c	c	c	Yes	Yes	c	a	b	b	Yes	Yes	Rajkol	24
a	Yes		Yes	c	c	b	Yes	Yes	Yes	c	Yes	c	Yes	Yes	Kashipur	25
a	Yes		Yes	b	c	c	Yes	Yes	c	b	c	c	Yes	Yes	Daharpota	26
a	Yes		Yes	b	c	c	Yes	Yes	c	c	b	b	Yes	Yes	Berbari	27
a	Yes		Yes	b	c	c	Yes	Yes	c	b	Yes	b	Yes	Yes	Purdaha	28
a	Yes		Yes	b	c	b	Yes	Yes	c	b	b	b	Yes	Yes	Khordda Kulbaria	29
a	Yes		Yes	b	c	b	Yes	Yes	b	b	b	b	Yes	Yes	Uttar Kulbaria	30
a	Yes		Yes	b	c	b	Yes	Yes	b	b	b	b	Yes	Yes	Kola	31
a	Yes		Yes	b	c	b	Yes	Yes	b	b	b	b	Yes	Yes	Jitpur	32
a	Yes		Yes	b	c	c	Yes	Yes	c	b	b	b	Yes	Yes	Jhikra	33
a	Yes		Yes	a	c	c	Yes	Yes	c	a	b	b	Yes	Yes	Hariharpur	34
Yes		Yes	a	c	c	c	Yes	a	c	a	b	b	Yes	Yes	Madhupur	35
Yes			Yes	Yes		Yes	Yes	Yes	b	Yes	Yes	Yes	Yes	Yes	Bagdaha	36
Yes			Yes			c	Yes	Yes	c	a	a	Yes	Yes	Yes	Sargarpur	37
Yes			Yes			c	b	Yes	c	a	Yes	Yes	Yes	Yes	Dihihaldaha	38
Yes			Yes	a	c	c	Yes	a	c	a	b	b	Yes	Yes	Patkelgachha	39
a			Yes			c	Yes	Yes	c	Yes	Yes	Yes	Yes	Yes	Mashyampur	40

Availability of miscellaneous facilities (If amenities available code -Yes is given, If not available within the village , the distance range code viz; a for < 5 Kms, b for 5-10 Kms and c for 10+ kms of nearest place where facility is available is given).													Availability of electricity (Yes/No)			
Serial Number	Name of Village	ASHA (Accredited Social Health Activist)	Community centre with/without TV	Sports Field,	Sports Club / Recreation Centre	Cinema / Video Hall	Public Library	Public Reading Room	Newspaper Supply	Assembly Polling station	Birth & Death Registration Office	Power Supply for Domestic Use (ED)	Power Supply for Agricultural Use (EAG)	Power Supply for Commercial Use (EC)	Power Supply for All Uses (EA)	
1	2	88	89	90	91	92	93	94	95	96	97	98	99	100	101	
1	Sindrani	Yes	Yes	Yes	Yes	c	Yes	Yes	Yes	Yes	Yes	Yes	Yes	Yes	Yes	
2	Raghabpur	Yes	Yes	a	a	c	a	Yes	Yes	a	Yes	Yes	Yes	Yes	Yes	
3	Chak Jhitkipota	Yes	Yes	a	a	Yes	a	Yes	Yes	Yes	a	Yes	Yes	Yes	Yes	
4	Kamlabas	Yes	Yes	Yes	Yes	Yes	Yes	Yes	Yes	Yes	a	Yes	No	Yes	No	
5	Char Mandalbhag	Yes	Yes	Yes	Yes	Yes	Yes	Yes	Yes	Yes	a	Yes	Yes	Yes	Yes	
6	Magurakona	Yes	Yes	a	c	a	Yes	Yes	Yes	Yes	b	Yes	Yes	Yes	Yes	
7	Pustighata	Yes	Yes	Yes	Yes	Yes	Yes	Yes	Yes	Yes	a	Yes	No	Yes	No	
8	Pathuria	Yes	Yes	Yes	a	c	a	a	Yes	Yes	a	Yes	Yes	Yes	Yes	
9	Tankshali	Yes	b	Yes	Yes	b	b	b	Yes	b	Yes	Yes	Yes	Yes	Yes	
10	Harinathpur	Yes	c	Yes	Yes	b	b	b	Yes	b	Yes	Yes	Yes	Yes	Yes	
11	Beara	Yes	Yes	Yes	Yes	b	Yes	Yes	Yes	b	Yes	Yes	Yes	Yes	Yes	
12	Ghat Patila	Yes	b	Yes	Yes	b	b	b	Yes	b	Yes	Yes	Yes	Yes	Yes	
13	Mathabhanga	Yes	Yes	Yes	Yes	Yes	Yes	Yes	Yes	b	Yes	Yes	Yes	Yes	Yes	
14	Beara Chak	Yes	Yes	Yes	Yes	Yes	Yes	Yes	Yes	b	Yes	Yes	Yes	Yes	Yes	
15	Purba Bhabanipur	Yes	Yes	Yes	Yes	Yes	Yes	Yes	Yes	b	Yes	Yes	Yes	Yes	Yes	
16	Monoharpur Chak	Yes	Yes	Yes	Yes	Yes	Yes	Yes	Yes	Yes	a	Yes	No	No	No	
17	Ainshghata	Yes	Yes	Yes	Yes	a	a	a	a	Yes	a	Yes	Yes	Yes	Yes	
18	Baikola	Yes	Yes	Yes	Yes	Yes	Yes	Yes	Yes	Yes	a	Yes	No	No	No	
19	Baneshwarpur	Yes	Yes	Yes	Yes	Yes	Yes	Yes	Yes	Yes	Yes	Yes	No	No	No	
20	Auldanga	Yes	Yes	Yes	Yes	Yes	Yes	Yes	Yes	Yes	b	Yes	No	No	No	
21	Kulia	Yes	Yes	Yes	Yes	Yes	Yes	Yes	Yes	Yes	b	Yes	No	No	No	
22	Ranghat	Yes	Yes	Yes	Yes	Yes	Yes	Yes	Yes	Yes	b	Yes	No	No	No	
23	Raghudebpur															
24	Rajkol	Yes	Yes	Yes	Yes	Yes	Yes	Yes	Yes	Yes	b	Yes	No	No	No	
25	Kashipur	Yes	Yes	Yes	Yes	Yes	Yes	Yes	Yes	Yes	Yes	Yes	No	No	No	
26	Daharpota	Yes	Yes	Yes	Yes	Yes	Yes	Yes	Yes	Yes	b	Yes	No	No	No	
27	Berbari	Yes	Yes	Yes	Yes	Yes	Yes	Yes	Yes	Yes	b	Yes	No	No	No	
28	Purdaha	Yes	Yes	Yes	Yes	Yes	Yes	Yes	Yes	Yes	b	Yes	No	No	No	
29	Khordda Kulbaria	Yes	Yes	Yes	Yes	Yes	Yes	Yes	Yes	Yes	b	Yes	No	No	No	
30	Uttar Kulbaria	Yes	Yes	Yes	Yes	Yes	Yes	Yes	Yes	Yes	c	Yes	No	No	No	
31	Kola	Yes	Yes	Yes	Yes	Yes	Yes	Yes	Yes	Yes	c	Yes	No	No	No	
32	Jitpur	Yes	Yes	Yes	Yes	Yes	Yes	Yes	Yes	Yes	b	Yes	No	No	No	
33	Jhikra	Yes	Yes	Yes	Yes	Yes	Yes	Yes	Yes	Yes	c	Yes	Yes	No	No	
34	Hariharpur	Yes	Yes	Yes	Yes	Yes	Yes	Yes	Yes	Yes	b	Yes	No	No	No	
35	Madhupur	Yes	b	a	c	c	a	a	Yes	Yes	a	Yes	Yes	No	No	
36	Bagdaha	Yes	Yes	Yes	Yes	Yes	Yes	Yes	Yes	Yes	Yes	Yes	Yes	Yes	Yes	
37	Sagarpur	Yes	Yes	Yes	Yes	Yes	Yes	Yes	Yes	Yes	a	Yes	Yes	Yes	Yes	
38	Dihihaldaha	Yes	Yes	Yes	Yes	Yes	Yes	Yes	Yes	Yes	Yes	Yes	Yes	No	No	
39	Patkelgachha	Yes	Yes	Yes	Yes	c	a	a	Yes	Yes	a	Yes	Yes	Yes	Yes	
40	Mashyampur	Yes	Yes	Yes	Yes	Yes	Yes	Yes	Yes	Yes	Yes	Yes	Yes	No	No	

Nearest Town		Land Use							
		Area under different types of land use (in hectares rounded up to one decimal place)							
Name	Distance range code i.e. a for < 5 Kms, b for 5-10 Kms and c for 10+ kms .	Forests	Area under Non-agricultural Uses	Barren and Un-cultivable land	Permanent Pastures and Other Grazing Lands	Land Under Miscellaneous Tree Crops etc.	Culturable Waste Land	Name of Village	Serial Number
102	103	104	105	106	107	108	109	2	1
BANGAON	c	0	108	0	0	0	126.3	Sindrani	1
BANGAON	c	0	61.5	0	0	0	11.2	Raghabpur	2
BANGAON	c	0	10	0	0	0	3.7	Chak Jhitkipota	3
BANGAON	c	0	6.9	0	0	0	4.2	Kamlabas	4
BANGAON	c	0	171.7	0	0	0	40	Char Mandalbhag	5
BANGAON	c	0	19.6	0	0	0	6.3	Magurakona	6
BANGAON	c	0	50.5	0	0	0	24.7	Pustighata	7
BANGAON	c	0	19.7	0	0	0	10.3	Pathuria	8
BANGAON	c	0	18	0	0	0	45	Tankshali	9
BANGAON	c	0	14.5	0	0	0	116.5	Harinathpur	10
BANGAON	c	0	12	0	0	0	24.6	Beara	11
BANGAON	c	0	13.5	0	0	0	132.5	Ghat Patila	12
BANGAON	c	0	12	0	0	0	104.5	Mathabhanga	13
BANGAON	c	0	5.5	0	0	0	14.3	Beara Chak	14
BANGAON	c	0	12.5	0	0	0	10.6	Purba Bhabanipur	15
BANGAON	c	0	14.1	0	0	0	5.1	Monoharpur Chak	16
BANGAON	c	0	2	0	0	0	43	Ainshghata	17
BANGAON	c	0	20.3	0	0	0	9	Baikola	18
BANGAON	c	0	5.1	0	0	0	6.1	Baneshwarpur	19
BANGAON	c	0	15.9	0	0	0	7.7	Auldanga	20
BANGAON	c	0	37.1	0	0	0	19.4	Kulia	21
BANGAON	c	0	42.4	0	0	0	21	Ranghat	22
BANGAON	c	0	0	0	0	0	0	Raghudebpur	23
BANGAON	c	0	8	0	0	0	4.9	Rajkol	24
BANGAON	c	0	26.4	0	0	0	12.6	Kashipur	25
BANGAON	c	0	17.8	0	0	0	9.3	Daharpota	26
BANGAON	c	0	23.5	0	0	0	13	Berbari	27
BANGAON	c	0	11.8	0	0	0	7.7	Purdaha	28
BANGAON	c	0	28.5	0	0	0	11.7	Khordda Kulbaria	29
BANGAON	c	0	32	0	0	0	17	Uttar Kulbaria	30
BANGAON	c	0	23.5	0	0	0	12.6	Kola	31
BANGAON	c	0	7.8	0	0	0	4.5	Jitpur	32
BONGAON	b	0	18.6	0	0	0	11.4	Jhikra	33
BONGAON	b	0	20.8	0	0	0	11.7	Hariharpur	34
BONGAON	b	0	7	0	0	0	3	Madhupur	35
BONGAON	b	0	22.6	0	0	0	11.7	Bagdaha	36
BONGAON	b	0	5	0	0	0	7	Sagarpur	37
BONGAON	b	0	28.3	0	0	0	15.4	Dihihaldaha	38
BONGAON	b	0	1.5	0	0	0	6.2	Patkelgachha	39
BONGAON	b	0	4.5	0	0	0	19.8	Mashyampur	40

Land Use											
Area under different types of land use (in hectares rounded up to one decimal place)							Area irrigated by source (in hectare).				
Serial Number	Name of Village	Fallow lands other than current fallows	Current Fallows	Net Area Sown	Total Irrigated Land Area	Total Un-irrigated Land Area	Canals (C)	Wells/Tube-wells(W/TW)	Tanks/Lakes(T/L)	Water Falls(WF)	Others(O)
1	2	110	111	112	113	114	115	116	117	118	119
1	Sindrani	0	0	498.6	468.6	30	0	328.6	0	0	140
2	Raghabpur	0	0	120.4	95.9	24.5	0	55.4	0	0	40.5
3	Chak Jhitkipota	0	0	43.1	40	3.1	0	25	0	0	15
4	Kamlabas	0	0	187	166.1	20.9	0	166.1	0	0	0
5	Char Mandalbhag	0	0	440.6	352	88.6	0	262	0	0	90
6	Magurakona	0	0	55.1	45.1	10	0	45.1	0	0	0
7	Pustighata	0	0	190	180.5	9.5	8	172.5	0	0	0
8	Pathuria	0	0	227.6	137.9	89.7	0	42.9	0	0	95
9	Tankshali	0	0	100	80	20	0	80	0	0	0
10	Harinathpur	0	0	90	70	20	0	70	0	0	0
11	Beara	0	0	108	90	18	0	90	0	0	0
12	Ghat Patila	0	0	180.4	79	101.4	0	79	0	0	0
13	Mathabhanga	0	0	151	122	29	0	122	0	0	0
14	Beara Chak	0	0	148	116	32	0	116	0	0	0
15	Purba Bhabanipur	0	0	76.5	62	14.5	0	62	0	0	0
16	Monoharpur Chak	0	0	102.7	56.7	46	0	56.7	0	0	0
17	Ainshghata	0	0	80	80	0	60	20	0	0	0
18	Baikola	0	0	156.9	60.7	96.2	0	60.7	0	0	0
19	Baneshwarpur	0	0	68.5	52.6	15.8	0	32	0	0	20.6
20	Auldanga	0	0	120.2	52.6	67.6	0	52.6	0	0	0
21	Kulia	0	0	298.4	154	144.4	0	154	0	0	0
22	Ranghat	0	0	349	158	191.1	0	158	0	0	0
23	Raghudebpur	0	0	36	17.2	18.8	0	17.2	0	0	0
24	Rajkol	0	0	49	17.2	31.8	0	17.2	0	0	0
25	Kashipur	0	0	205.8	25.6	180.2	0	25.6	0	0	0
26	Daharpota	0	0	142.8	135	7.8	0	95	0	0	40
27	Berbari	0	0	179	63.4	115.6	0	63.4	0	0	0
28	Purdaha	0	0	98.2	59.4	38.8	0	59.4	0	0	0
29	Khordda Kulbaria	0	0	227	94.2	132.8	0	94.2	0	0	0
30	Uttar Kulbaria	0	0	232.7	120.2	112.6	0	120.2	0	0	0
31	Kola	0	0	181.3	95.8	85.4	0	95.8	0	0	0
32	Jitpur	0	0	48	35.1	13	0	35.1	0	0	0
33	Jhikra	0	0	144.9	72.9	72	0	60.9	0	0	12
34	Hariharpur	0	0	139.5	58	81.4	0	58	0	0	0
35	Madhupur	0	0	98.9	22	76.9	0	17	0	0	5
36	Bagdaha	0	0	184.2	40.5	143.7	0	40.5	0	0	0
37	Sagarpur	0	0	75.4	62	13.4	0	62	0	0	0
38	Dihihaldaha	0	0	220.2	70.1	150.1	0	70.1	0	0	0
39	Patkelgachha	0	0	70	50	20	0	38	12	0	0
40	Mashyampur	0	0	299.4	48.8	250.6	0	48.8	0	0	0

Name of three most important commodities manufactured			Name of Village	Serial Number
First	Second	Third		
120	121	122	2	1

			Sindrani	1
			Raghabpur	2
			Chak Jhitkipota	3
			Kamlabas	4
			Char Mandalbhag	5
			Magurakona	6
			Pustighata	7
			Pathuria	8
Biri			Tankshali	9
Biri			Harinathpur	10
Biri			Beara	11
Biri			Ghat Patila	12
Biri	Rice		Mathabhanga	13
Biri	Rice		Beara Chak	14
Biri	Rice		Purba Bhabanipur	15
			Monoharpur Chak	16
			Ainshghata	17
			Baikola	18
			Baneshwarpur	19
			Auldanga	20
			Kulia	21
			Ranghat	22
			Raghudebpur	23
			Rajkol	24
			Kashipur	25
			Daharpota	26
			Berbari	27
			Purdaha	28
			Khordda Kulbaria	29
			Uttar Kulbaria	30
			Kola	31
			Jitpur	32
			Jhikra	33
			Hariharpur	34
			Madhupur	35
			Bagdaha	36
			Sagarpur	37
			Dihihaldaha	38
			Patkelgachha	39
			Mashyampur	40

Census of India 2011
Amenities and Land use

Name of District:-North Twenty Four Parganas

Name of CD Block:-Bagda

Serial Number	Name of Village	Location code no.	Total area of the village (in hectares rounded up to one decimal place)	Total population (2011 census)	Number of households (2011 census)	Number of educational amenities available in village , the distance range code viz; a for 0-5 kms, b for 5-10 kms, c for 10+ kms of nearest place where facility is available							
						Pre-Primary school (PP)	Primary school (P)	Middle school (M)	Secondary School (S)	Senior Secondary school (SS)	Degree college of arts, science & commerce (ASC)	Engineering college(EC)	Medical college (MC)
1	2	3	4	5	6	7	8	9	10	11	12	13	14
41	Mamabhagina	322454	528.5	5144	1256	2	2	1	1	1	c	c	c
42	Ramnagar	322455	255.2	2135	520	1	1						
43	Padma Pukuria	322456	125.6	706	179	1	1						
44	Uttar Chamigachhi	322457	149.9	1215	299	1	1						
45	Purbba Panchbaria	322458	85	435	105	1	1						
46	Bayra	322459	340.3	3896	904	3	3	1	1	1			
47	Kulanandapur	322460	260.6	3223	759	1	1						
48	Salak	322461	192.8	1936	456	2	2						
49	Kulanandapur Chak	322462	178.7	389	79	1	1	a	a	a			
50	Saripota	322463	38.9	0	0								
51	Meherani	322464	228.6	3446	752	1	1	1	1	1			
52	Kurulia	322465	211.8	3025	683	2	2	1	1	1	b		
53	Jhaukhali	322466	155.2	1084	262	1	1	1	a	a	b		
54	Bazitpur	322467	136	1446	336	3	3						
55	Malidah	322468	229.9	2472	563	1	1	1	1	1	c		
56	Mustafapur	322469	237.6	1965	469	1	1	1	a	a	c		
57	Nawapara	322470	103.6	596	148	1	1	2	2	2	c		
58	Chaparai	322471	152.6	1011	264	1	1			b	c	c	c
59	Baksa	322472	383.8	3239	758	2	2	1	1				
60	Nrasinghakhola	322473	176	1787	433	1	1				b		
61	Baranasipur	322474	131.1	1084	263	2	2						
62	Chandpur	322475	237.2	2312	563	3	3		a	a	b	c	c
63	Helencha	322476	255.4	6375	1509	6	5	2	2	2	1	c	c
64	Bainchidanga	322477	40.5	1411	336	2	1	a	a	a	a	c	c
65	Mandabghata	322478	180.2	2378	537	2	2	a	a	a	a	c	c
66	Kumarkhola	322479	214.1	2861	707	3	3	a	a	a	a	c	c
67	Purbba Hunda	322480	79.2	1153	268	1	1	a	a	a	b	c	c
68	Teghari	322481	128.7	671	161	1	1	a	a	a	b	c	c
69	Karanga	322482	589.2	4398	1043	3	3	a	a	b	c	c	c
70	Parmadan	322483	705.8	6087	1431	5	5	a	a	b			
71	Mathura Chak	322484	78.9	408	89	a	a	a	b	b	c	c	c
72	Diara	322485	258.3	3084	712	2	2	a	a	b	c	c	c
73	Kapashati	322486	227.8	942	230	2	2	1	1	a	c	c	c
74	Santosha	322487	257.4	2585	593	3	2	1	a	a	c	c	c
75	Paschim Bhabanipur	322488	100.5	1257	318	1	1	a	a	a	b	c	c
76	Andulpota	322489	262.8	2090	470	1	1						
77	Paschim Malipota	322490	211.6	1785	432	1	1	a	a	a	a	c	c
78	Uttar Panchpota	322491	225.8	2242	514	1	1	a	b	b	c	c	c
79	Godpukuria	322492	452.6	4586	1083	2	2	1	1	b	c	c	c
80	Kujarbagi	322493	287.4	2864	668	2	2	1	a	b	c	c	c

- Village Directory

(As in 2009)

Location CodeNo:-337

Location CodeNo:-0163

le. (If not available within the < 5 Kms, b for 5-10 Kms and c cility is available is given).															Number of Medical Amenities available. (If not available within the village , the distance range code viz; a for < 5 Kms, b for 5-10 Kms and c for 10+ kms of nearest place where facility is available is given).															Name of Village	Serial Number
Management institute (MI)	Polytechnic (Pt)	Vocational training school /ITI	Non-formal training centre (NFTC)	Special school for disabled (SSD)	Others (specify)	Community health centre (CHC)	Primary health centre (PHC)	Primary health sub centre (PHS)	Maternity and child welfare centre (MCW)	T.B. clinic (TBC)	Hospital-allopathic (HA)	Hospital-alternative medicine (HO)	Dispensary (D)	Veterinary hospital (VH)	Mobile health clinic (MHC)	Family welfare centre (FWC)															
15	16	17	18	19	20	21	22	23	24	25	26	27	28	29	30	31	2	1													
c	c	1	c		2			1									Mamabhagina	41													
						a	a	a			b		a	a			Ramnagar	42													
						a	a	a			a		a				Padma Pukuria	43													
																	Uttar Chamigachhi	44													
						a	a	1	b	b	b		a	b	a		Purbba Panchbaria	45													
																	Bayra	46													
																	Kulanandapur	47													
																	Salak	48													
		a															Kulanandapur Chak	49													
						a	a	1			a		a	a			Saripota	50													
			1			a	1	1			a	a	3	a			Meherani	51													
			a			b	a	a			b		a	b			Kurulia	52													
																	Jhaukhali	53													
								1									Bazitpur	54													
			1			b		1			b		a	a			Malidah	55													
			a			b		a			b	b	b	b			Mustafapur	56													
			a			b		a			b	b	b	b			Nawapara	57													
c	c	c				c	b	b	b	b	b					1	Chaparai	58													
								1									Baksa	59													
							a										Nrasinghakhola	60													
					1			1									Baranasipur	61													
c	c	b			1	c	a	1			a			a		a	Chandpur	62													
c	c	c	c	c	c	c	b	1	b	c	b	c	c	c	a	a	Helench	63													
c	c	c	c	c	c	c	b	1	1	1	b	c	c	b	1	1	Bainchidanga	64													
c	c	c	c	c	c	c	b	1	1	c	b	b	c	c	a	1	Mandabghata	65													
c	c	c	c	c	c	c	b	a	a	a	b	c	c	b	a	a	Kumarkhola	66													
c	c	c	c	c		c	1	1	1	c	1	c	b	1			Purbba Hunda	67													
c	c	c	c	c		a	a	a	c	c	c		a	c			Teghari	68													
c	c	c	c	c		c	1	1	a	c	1	c	c	1			Karanga	69													
c							b	1			c			b			Parmadan	70													
c	c	b		c		a	b	b	b	b	b	b	c	b	b	b	Mathura Chak	71													
c	c	b		c		c	b	a		b			b	c		b	Diara	72													
c	c	1	c	c		c	a	1	a	a	a	b	a	b		a	Kapashati	73													
c	c	a	c	c		c	1	1		1	c	c		b		1	Santosha	74													
c	c	c	a	c		a	a	a		a	a		a	c			Paschim Bhabanipur	75													
																	Andulpota	76													
c	c	c	c	c		c	1	a	c	a	c	c	1	b			Paschim Malipota	77													
c	c	b	c	c		c	a	b	a	c	c	c	c	b	b	c	Uttar Panchpota	78													
c	c	b	c	c		c	a	1	c	a	c	c	a	b		a	Godpukuria	79													
c	c	a		c		c	a	a	a	a			a	b		a	Kujarbagi	80													

Serial Number	Name of Village	Number of Non-Government Medical Amenities available.							Availability of drinking water - Yes / No								
		Charitable non Govt. hospital/Nursing home.	Medical practitioner with MBBS Degree	Medical practitioner with other degree	Medical practitioner with no degree	Traditional practitioner and faith healer	Medicine Shop	Others	Tap water (Treated/Untreated)	Well water (Covered / Uncovered well)	Hand Pump	Tube wells / Bore well	Spring	River / Canal	Tank / Pond / Lake	Others	
1	2	32	33	34	35	36	37	38	39	40	41	42	43	44	45	46	
41	Mamabhagina	0	0	0	0	0	0	0	0	Yes	Yes	Yes	Yes	No	Yes	Yes	No
42	Ramnagar	0	0	0	0	0	4	0	0	Yes	No	Yes	Yes	No	No	Yes	No
43	Padma Pukuria	0	0	0	0	0	0	0	0	No	No	Yes	Yes	No	No	Yes	No
44	Uttar Chamigachhi	0	0	0	0	0	0	0	0	Yes	No	Yes	Yes	No	No	Yes	No
45	Purbba Panchbaria	0	0	0	0	0	0	0	0	No	No	Yes	No	No	No	No	No
46	Bayra	0	0	0	0	0	0	0	0	Yes	No	Yes	Yes	No	No	Yes	No
47	Kulanandapur	0	0	0	0	0	0	0	0	No	No	Yes	No	No	No	No	No
48	Salak	0	0	0	0	0	0	0	0	No	No	Yes	Yes	No	No	Yes	No
49	Kulanandapur Chak	0	0	0	0	0	0	0	0	Yes	No	Yes	Yes	No	No	Yes	No
50	Saripota																
51	Meherani	0	0	0	0	0	0	0	0	Yes	No	Yes	Yes	No	No	Yes	No
52	Kurulia	1	1	0	7	0	3	0	0	Yes	No	Yes	Yes	No	No	No	No
53	Jhaukhali	0	0	0	0	0	0	0	0	Yes	No	Yes	Yes	No	No	No	No
54	Bazitpur	0	0	0	0	0	0	0	0	Yes	No	Yes	Yes	No	No	Yes	No
55	Malidah	0	0	0	3	0	0	0	0	No	No	Yes	Yes	No	No	Yes	No
56	Mustafapur	0	0	0	0	0	0	0	0	No	No	Yes	Yes	No	No	Yes	No
57	Nawapara	0	0	0	0	0	0	0	0	No	No	Yes	Yes	No	No	Yes	No
58	Chaparai	0	0	0	0	0	0	0	0	No	No	Yes	No	No	Yes	Yes	No
59	Baksa	0	0	0	0	0	0	0	0	Yes	No	Yes	Yes	No	No	Yes	No
60	Nrisinghakhola	0	0	0	0	0	0	0	0	No	No	Yes	Yes	No	No	Yes	No
61	Baranasipur	0	0	0	0	0	0	0	0	No	No	Yes	Yes	No	No	Yes	No
62	Chandpur	0	0	0	1	1	0	0	0	Yes	No	Yes	No	No	Yes	Yes	No
63	Helencha	0	2	0	12	0	10	0	0	Yes	No	Yes	Yes	No	Yes	Yes	No
64	Bainchidanga	0	0	1	2	2	10	0	0	Yes	No	Yes	Yes	No	Yes	No	No
65	Mandabghata	0	0	0	2	0	0	0	0	Yes	Yes	Yes	Yes	No	Yes	Yes	No
66	Kumarkhola	0	0	0	2	0	2	0	0	Yes	Yes	Yes	Yes	No	Yes	Yes	No
67	Purbba Hunda	1	5	0	0	0	0	0	0	No	No	Yes	No	No	Yes	Yes	No
68	Teghari	0	0	0	4	6	0	0	0	Yes	Yes	Yes	Yes	No	No	Yes	No
69	Karanga	1	4	0	0	0	0	0	0	No	No	Yes	No	No	Yes	Yes	No
70	Parmadan	0	0	0	0	0	0	0	0	Yes	No	Yes	Yes	No	Yes	Yes	No
71	Mathura Chak	0	0	0	1	0	0	0	0	No	No	No	No	No	No	No	Yes
72	Diara	0	0	0	1	0	0	0	0	No	No	No	Yes	No	Yes	No	No
73	Kapashati	0	0	0	0	0	0	0	0	No	No	No	Yes	No	Yes	No	No
74	Santosha	0	0	0	5	0	4	0	0	No	No	No	No	No	No	No	Yes
75	Paschim Bhabanipur	0	0	0	0	0	3	0	0	No	No	No	Yes	No	No	No	No
76	Andulpota	0	0	0	0	0	0	0	0	No	No	No	Yes	No	Yes	No	No
77	Paschim Malipota	0	0	0	2	0	0	0	0	No	No	No	Yes	No	No	No	No
78	Uttar Panchpota	0	0	0	2	0	0	0	0	No	No	Yes	Yes	No	No	Yes	No
79	Godpukuria	0	0	0	4	0	0	0	0	No	No	No	Yes	No	No	Yes	No
80	Kujarbagi	0	0	0	1	0	0	0	0	No	No	No	Yes	No	Yes	Yes	No

Availability of toilet & others Yes / No				Communication and transport facilities (If amenities available code -Yes is given except for Village Pin Code ,If not available within the village , the distance range code viz; a for < 5 Kms, b for 5-10 Kms and c for 10+ kms of nearest place where facility is available is given).									
Community toilet including bath.	Community toilet excluding bath.	Rural sanitary mart or sanitary hardware outlet available near the village.	Community bio- gas or recycle of waste for productive use.	Post office(PO)	Sub post office (SPO)	Post & Telegraph office (P&TO)	Village Pin Code	Telephones (Land lines)	Public call office (PCO)	Mobile phone coverage	Name of Village	Serial Number	
47	48	49	50	51	52	53	54	55	56	57	2	1	
No	Yes	Yes	No	c	b	c	743232	Yes	Yes	Yes	Mamabhagina	41	
Yes	No	Yes	No	b	a	c	743232	Yes	Yes	Yes	Ramnagar	42	
No	No	Yes	No	b	a	c	743232	Yes	a	Yes	Padma Pukuria	43	
No	No	Yes	No	Yes	a	c	743232	Yes	a	Yes	Uttar Chamigachhi	44	
No	No	Yes	No	b	a	c	743232	b	a	Yes	Purbba Panchbaria	45	
No	No	Yes	No	Yes	b	c	743232	Yes	a	Yes	Bayra	46	
No	No	Yes	No	b	a	c	743232		a	Yes	Kulanandapur	47	
No	No	Yes	No	b	a	c	743232	a	c	Yes	Salak	48	
No	No	Yes	No	a	a	c	743232	Yes	a	Yes	Kulanandapur Chak Saripota	49	
No	No	Yes	No	b	a	c	743232	Yes	a	Yes	Meherani	50	
No	Yes	No	No	Yes	a	c	743232	Yes	Yes	Yes	Kurulia	51	
No	No	Yes	No	a	b	c	743232	Yes	a	Yes	Jhaukhali	52	
No	No	Yes	No	b	a	c	743297	Yes	a	Yes	Bazitpur	53	
No	No	No	No	Yes	b	c	743232	Yes	Yes	Yes	Malidah	54	
No	No	No	No	b	a	c	743232	Yes	a	Yes	Mustafapur	55	
No	No	No	No	b	a	c	743232	Yes	a	Yes	Nawapara	56	
No	No	Yes	No	a	a	c	743251	a	a	Yes	Chaparai	57	
Yes	No	Yes	No	Yes	b	c	743232		b		Baksa	58	
Yes	No	Yes	No		a	c	743270		b		Nrasinghakhola	59	
Yes	Yes	Yes	No	a	a	c	743232	a	a		Baranasipur	60	
No	No	No	No	a	Yes	c	743232	Yes	a	Yes	Chandpur	61	
Yes	Yes	No	No	Yes		Yes	743270	c	c	c	Helencha	62	
No	No	No	No	a	a	Yes	743270	Yes	Yes	Yes	Bainchidanga	63	
No	Yes	No	No	a	a	c	743270	Yes	a	Yes	Mandabghata	64	
No	No	No	No	Yes	Yes	Yes	743270	Yes	Yes	Yes	Kumarkhola	65	
No	No	Yes	No	a	c	c	743251	b	b	Yes	Purbba Hunda	66	
No	No	Yes	No	b	a	c	743251	Yes	a	Yes	Teghari	67	
No	No	Yes	No	Yes	b	c	743251	b	b	Yes	Karanga	68	
No	Yes	Yes	No	c	Yes	c	743297	Yes		Yes	Parmadan	69	
No	Yes	No	No	a	c	c	743297	a	a	b	Mathura Chak	70	
No	No	Yes	No		b	b	743297	b	b	Yes	Diara	71	
No	No	No	No	a	b	c	743297	a	a	Yes	Kapashati	72	
No	No	Yes	No	b	b	b	743297	Yes	Yes	Yes	Santosha	73	
No	No	Yes	No	a	b	b	743270	a	a	a	Paschim Bhabanipur	74	
No	No	No	No	a	b	c	741253	Yes	a	a	Andulpota	75	
No	No	Yes	No	a	b	b	743251	Yes	Yes	Yes	Paschim Malipota	76	
No	No	No	No	a	b	c	743710	a	a	a	Uttar Panchpota	77	
No	No	No	No	Yes	a	c	743710	Yes	Yes	Yes	Godpukuria	78	
No	No	No	No	a	b	c	743270	Yes	Yes	Yes	Kujarbagi	79	

Communication and transport facilities (If amenities available code -Yes is given except for Village Pin Code ,If not available within the village , the distance range code viz; a for < 5 Kms, b for 5-10 Kms and c for 10+ kms of nearest place where facility is available is given).													Village connected to highway (If amenities available code village , the distance range c and c for 10+ kms of nearest			
Serial Number	Name of Village	Internet cafes/ Common service centre (CSC)	Private courier facility	Bus service (Public & Private)	Railway stations	Auto/Modified Autos	Taxis and Vans	Tractors	Cycle-pulled rickshaws(Manual & Machine driven)	Carts driven by animals	Sea /River ferry service	Connected to national highway(NH)	Connected to state highway(SH)	Connected to major district road (MDR)	Connected to others district road	Pucca roads
1	2	58	59	60	61	62	63	64	65	66	67	68	69	70	71	72
41	Mamabhagina	b	b	Yes	c	Yes	Yes	a	Yes	Yes	c	c	c	c	Yes	Yes
42	Ramnagar	b	c	Yes	c	Yes	a	Yes	Yes	Yes	c	c	c	Yes	c	Yes
43	Padma Pukuria	b	c	a	c	a	Yes	a	Yes	Yes	b	c	c	a	Yes	Yes
44	Uttar Chamigachhi	b	c	Yes	c	a	Yes	a	Yes	Yes	b	c	c	b	Yes	Yes
45	Purbba Panchbaria	b	c	a	c	a	Yes	b	a	Yes	b	c	c	a	Yes	Yes
46	Bayra	Yes	c	a	c	a	a	Yes	Yes	Yes	b	c	c	a	Yes	Yes
47	Kulanandapur	b	c	a	c	a	Yes	b	a	Yes	b	c	c	a	Yes	Yes
48	Salak	b	c	Yes	c	Yes	a	Yes	Yes	Yes	b	c	c	Yes	c	Yes
49	Kulanandapur Chak	a	b	Yes	c	c	Yes	a	Yes	Yes	b	c	c	a	Yes	Yes
50	Saripota															
51	Meherani	b	c	Yes	c	a	Yes	a	Yes	Yes	b	c	c	b	Yes	Yes
52	Kurulia	a	c	Yes	c	Yes	Yes	Yes	Yes	Yes	b	c	b	Yes	Yes	Yes
53	Jhaukhali	b	c	a	c	a	Yes	Yes	Yes	Yes	b	c	b	a	a	Yes
54	Bazitpur	b	c	a	c	c	Yes	a	Yes	Yes	a	c	c	a	Yes	Yes
55	Malidah	c	c	a	c	Yes	Yes	Yes	Yes	Yes	b	c	c	b	Yes	Yes
56	Mustafapur	c	c	b	c	Yes	Yes	Yes	Yes	Yes	b	c	c	b	Yes	Yes
57	Nawapara	c	c	b	c	Yes	Yes	Yes	Yes	Yes	b	c	c	b	Yes	Yes
58	Chaparai	b	b	a	c	Yes	b	b	Yes	Yes	b	c	c	b	c	a
59	Baksa	b	a	a	c	Yes	Yes	Yes	Yes	Yes	b			Yes	Yes	a
60	Nrasinghakhola	b	b	b	c	Yes	Yes	b	Yes	Yes	b	c		Yes	Yes	a
61	Baranasipur	b	b	a	c	Yes	Yes	b	Yes	Yes	c	c			a	a
62	Chandpur	b	b	b	c	Yes	Yes	b	Yes	a	c	c	c	a	a	a
63	Helencha	c	Yes	Yes	c	Yes	Yes	Yes	Yes	Yes	c	c	Yes	c	Yes	Yes
64	Bainchidanga	Yes	c	Yes	c	Yes	Yes	Yes	Yes	Yes	c	c	Yes	Yes	Yes	Yes
65	Mandabghata	c	c	a	c	Yes	Yes	Yes	Yes	Yes	c	c	c	a	a	Yes
66	Kumarkhola	a	c	a	c	Yes	Yes	Yes	Yes	Yes	c	c	a	a	a	Yes
67	Purbba Hunda	c	c	Yes	c	Yes	Yes	Yes	Yes	Yes	c	c	c	b		a
68	Teghari	Yes	b	a	c	Yes	Yes	c	Yes	Yes	c	c	c	c		a
69	Karanga	c	c	a	c	Yes	Yes	Yes	Yes	Yes	Yes	c	b	b	Yes	Yes
70	Parmadan	a	c	Yes	c	Yes	Yes	c	Yes	Yes	c			Yes	Yes	Yes
71	Mathura Chak	c	c	b	c	b	b	Yes	a	c	c	c	c	c	c	b
72	Diara	c	c	b	c	Yes	Yes	b	Yes	b	Yes	c	c	b	b	b
73	Kapashati	c	c	a	c	Yes	Yes	Yes	Yes	Yes	Yes	c	c	c	a	a
74	Santosha	b	c	Yes	c	Yes	Yes	Yes	Yes	a	c	c	c	c	Yes	Yes
75	Paschim Bhabanipur	b	c	a	c	a	a	a	a	Yes	Yes	c	c	c	b	b
76	Andulpota	c	c	Yes	c	Yes	c	b	Yes	a	c	c	c	c	b	Yes
77	Paschim Malipota	c	b	Yes	c	Yes	Yes	Yes	Yes	a	c	c	c	c	Yes	Yes
78	Uttar Panchpota	c	c	Yes	c	b	Yes	Yes	Yes	Yes	c	c	c	c	Yes	Yes
79	Godpukuria	c	c	a	c	Yes	Yes	Yes	Yes	Yes	c	c	c	c	a	a
80	Kujarbagi	c	c	a	c	a	Yes	a	Yes	Yes	c	c	c	c	Yes	a

ys,village roads, banks & credit societies : -Yes is given, If not available within the code viz; a for < 5 Kms, b for 5-10 Kms place where facility is available is given).								Availability of miscellaneous facilities (If amenities available code -Yes is given, If not available within the village , the distance range code viz; a for < 5 Kms, b for 5-10 Kms and c for 10+ kms of nearest place where facility is available is given).									
73	74	75	76	77	78	79	80	81	82	83	84	85	86	87	Name of Village	Serial Number	
Yes		Yes	Yes	b	c	c	Yes	b	c	b	b	b	Yes	Yes	Mamabhagina	41	
Yes		Yes	Yes	c	c	c	Yes	Yes	c	Yes	b	Yes	Yes	Yes	Ramnagar	42	
Yes	a	c	Yes	a	c	c	Yes	c	c	a	b	c	Yes	Yes	Padma Pukuria	43	
Yes	a	c	Yes	a	c	c	Yes	c	c	a	b	c	Yes	Yes	Uttar Chamigachhi	44	
Yes	a		Yes	b	c	c	a	c	c	a	b	c	Yes	Yes	Purbba Panchbaria	45	
Yes	a	c	Yes	a	c	c	Yes	a	c	a	Yes	c	Yes	Yes	Bayra	46	
Yes	a		Yes	b	c	c	Yes	Yes	b	Yes	Yes	Yes	Yes	Yes	Kulanandapur	47	
Yes			Yes	a	c	c	Yes	Yes	Yes	Yes	b	Yes	Yes	Yes	Salak	48	
Yes			Yes	a	c	c	Yes	Yes	c	a	b	c	Yes	Yes	Kulanandapur Chak	49	
															Saripota	50	
Yes	a	c	Yes	a	c	c	Yes	c	Yes	a	b	c	Yes	Yes	Meherani	51	
a			Yes	Yes	b	Yes	Yes	Yes	Yes	Yes	Yes	b	Yes	Yes	Kurulia	52	
Yes			Yes	a	b	Yes	Yes	Yes	c	a	Yes	b	Yes	Yes	Jhaukhali	53	
Yes			Yes	a	c	c	Yes	Yes	c	a	b	c	Yes	Yes	Bazitpur	54	
Yes			Yes	Yes	c	Yes	Yes	c	Yes	Yes	a	c	Yes	Yes	Malidah	55	
Yes			Yes	Yes	c	Yes	Yes	c	c	a	b	c	Yes	Yes	Mustafapur	56	
Yes			Yes	Yes	c	c	Yes	c	c	a	b	c	Yes	Yes	Nawapara	57	
Yes	a		Yes	b	c	c	Yes	Yes	c	a	b	Yes	Yes	Yes	Chaparai	58	
Yes			Yes			c	Yes	Yes	c	Yes	Yes	Yes	Yes	Yes	Baksa	59	
Yes	Yes		Yes				c	Yes	Yes	c	Yes	Yes	Yes	Yes	Nrasinghakhola	60	
Yes			Yes	a	b	c	Yes	Yes	c	Yes	Yes	Yes	Yes	Yes	Baranasipur	61	
Yes			Yes			c	Yes	Yes	c	Yes	Yes	Yes	Yes	Yes	Chandpur	62	
Yes	c	c	Yes	Yes	Yes	Yes	Yes	Yes	Yes	Yes	Yes	Yes	Yes	c	Helencha	63	
Yes	c	c	Yes	Yes	a	b	Yes	a	c	a	a	Yes	Yes	a	Bainchidanga	64	
Yes		c	Yes	a	a	c	Yes	Yes	c	a	a	Yes	Yes	Yes	Mandabghata	65	
Yes	c	Yes	Yes	a	a	c	Yes	Yes	Yes	a	a	Yes	Yes	a	Kumarkhola	66	
Yes			Yes	b	c	b	Yes	Yes	c	Yes	b	Yes	Yes	Yes	Purbba Hunda	67	
Yes				a	b	c	Yes	Yes	c	a	b	Yes	Yes	Yes	Teghari	68	
Yes			Yes	c	c	c	Yes	Yes	c	a	Yes	c	Yes	Yes	Karanga	69	
Yes		Yes	Yes	Yes	b	Yes	Yes	Yes	c	Yes	Yes	Yes	Yes	Yes	Parmadan	70	
Yes	Yes	b	Yes			c	Yes	Yes	c	Yes	Yes	Yes	Yes	Yes	Mathura Chak	71	
Yes	c		Yes	Yes	c	c	Yes	Yes	c	b	c	Yes	Yes	Yes	Diara	72	
Yes	c	Yes	c	a	c	c	Yes	a	c	a	c	Yes	a	Yes	Kapashati	73	
Yes			Yes	a	c	c	Yes	Yes	c	a	c	Yes	Yes	Yes	Santosha	74	
Yes	c	Yes	Yes	Yes	c	c	c	Yes	c	b	c	Yes	Yes	a	Paschim Bhabanipur	75	
Yes	c	c	Yes	a	c	c	Yes	Yes	c	a	a	a	Yes	Yes	Andulpota	76	
a			Yes	Yes	c	c	Yes	Yes	Yes	Yes	Yes	Yes	Yes	Yes	Paschim Malipota	77	
Yes	b		Yes	b	c	c	Yes	b	c	b	b	Yes	Yes	Yes	Uttar Panchpota	78	
Yes		b	Yes	a	c	c	Yes	Yes	c	Yes	c	Yes	Yes	Yes	Godpukuria	79	
Yes		b	Yes	a	c	c	Yes	a	c	a	c	Yes	Yes	Yes	Kujarbagi	80	

Availability of miscellaneous facilities (If amenities available code -Yes is given, If not available within the village , the distance range code viz; a for < 5 Kms, b for 5-10 Kms and c for 10+ kms of nearest place where facility is available is given).													Availability of electricity (Yes/No)			
Serial Number	Name of Village	ASHA (Accredited Social Health Activist)	Community centre with/without TV	Sports Field,	Sports Club / Recreation Centre	Cinema / Video Hall	Public Library	Public Reading Room	Newspaper Supply	Assembly Polling station	Birth & Death Registration Office	Power Supply for Domestic Use (ED)	Power Supply for Agricultural Use (EAG)	Power Supply for Commercial Use (EC)	Power Supply for All Uses (EA)	
1	2	88	89	90	91	92	93	94	95	96	97	98	99	100	101	
41	Mamabhagina	Yes	Yes	a	Yes	c	b	b	Yes	Yes	b	Yes	Yes	Yes	Yes	
42	Ramnagar	Yes	Yes	Yes	Yes	Yes	Yes	Yes	Yes	Yes	a	Yes	No	No	No	
43	Padma Pukuria	Yes	c	a	a	c	b	b	a	Yes	a	Yes	No	No	No	
44	Uttar Chamigachhi	Yes	c	a	a	c	b	b	Yes	Yes	a	Yes	No	No	No	
45	Purbba Panchbaria	Yes	c	Yes	c	b	c	c	a	Yes	b	Yes	No	No	No	
46	Bayra	Yes	c	a	a	c	a	a	a	Yes	a	Yes	No	No	No	
47	Kulanandapur	Yes	Yes	Yes	Yes	Yes	Yes	Yes	Yes	Yes	Yes	Yes	No	No	No	
48	Salak	Yes	Yes	Yes	Yes	Yes	Yes	Yes	Yes	Yes	a	Yes	No	No	No	
49	Kulanandapur Chak	Yes	c	a	a	c	b	b	a	Yes	a	Yes	No	No	No	
50	Saripota															
51	Meherani	Yes	c	a	a	c	b	b	Yes	Yes	a	Yes	No	No	No	
52	Kurulia	Yes	Yes	Yes	Yes	Yes	a	a	Yes	Yes	Yes	Yes	Yes	Yes	Yes	
53	Jhaukhali	Yes	a	Yes	Yes	a	b	b	Yes	Yes	a	Yes	Yes	Yes	Yes	
54	Bazitpur	Yes	c	a	a	c	b	b	a	Yes	a	Yes	No	No	No	
55	Malidah	Yes	c	Yes	Yes	c	b	b	Yes	Yes	a	Yes	Yes	Yes	Yes	
56	Mustafapur	Yes	c	Yes	Yes	c	b	b	Yes	Yes	b	Yes	Yes	Yes	Yes	
57	Nawapara	Yes	c	Yes	Yes	c	b	b	Yes	Yes	b	Yes	Yes	Yes	Yes	
58	Chaparai	Yes	Yes	Yes	Yes	Yes	b	b	a	Yes	b	Yes	Yes	No	No	
59	Baksa	Yes	Yes	Yes	Yes	Yes	Yes	Yes	Yes	Yes	Yes	Yes	Yes	Yes	Yes	
60	Nrasinghakhola	Yes	Yes	Yes	Yes	Yes	Yes	Yes	Yes	Yes	Yes	Yes	No	No	No	
61	Baranasipur	Yes	Yes	Yes	Yes	Yes	Yes	Yes	Yes	Yes	Yes	Yes	Yes	Yes	Yes	
62	Chandpur	Yes	Yes	Yes	Yes	Yes	Yes	Yes	Yes	Yes	Yes	Yes	No	No	No	
63	Helencha	Yes	Yes	a	Yes	b	Yes	Yes	Yes	Yes	a	Yes	Yes	Yes	Yes	
64	Bainchidanga	Yes	a	a	Yes	b	a	a	Yes	Yes	Yes	Yes	Yes	Yes	Yes	
65	Mandabghata	Yes	a	a	a	b	a	a	a	Yes	a	Yes	Yes	Yes	Yes	
66	Kumarkhola	Yes	a	Yes	a	b	a	a	a	Yes	a	Yes	Yes	Yes	Yes	
67	Purbba Hunda	Yes	c	Yes	b	b	a	a	Yes	Yes	Yes	Yes	Yes	No	No	
68	Teghari	Yes	Yes	Yes	Yes	a	Yes	a	Yes	b	Yes	Yes	Yes	Yes	Yes	
69	Karanga	Yes	c	Yes	a	b	b	b	Yes	Yes	a	Yes	Yes	No	No	
70	Parmadan	Yes	Yes	Yes	Yes	c	Yes	Yes	Yes	Yes	a	Yes	Yes	Yes	Yes	
71	Mathura Chak	Yes	Yes	Yes	Yes	Yes	Yes	Yes	Yes	Yes	Yes	Yes	No	No	No	
72	Diara	Yes	Yes	a	Yes	c	b	c	Yes	Yes	b	Yes	No	Yes	No	
73	Kapashati	Yes	c	a	a	c	a	a	a	Yes	a	Yes	No	No	No	
74	Santosha	Yes	c	Yes	Yes	c	c	Yes	Yes	Yes	Yes	Yes	No	Yes	No	
75	Paschim Bhabanipur	Yes	c	a	a	c	b	c	Yes	Yes	a	Yes	Yes	Yes	Yes	
76	Andulpota	Yes	Yes	Yes	Yes	Yes	Yes	Yes	Yes	Yes	Yes	Yes	No	No	No	
77	Paschim Malipota	Yes	c	Yes	Yes	c	Yes	c	Yes	Yes	a	Yes	No	Yes	No	
78	Uttar Panchpota	Yes	b	b	b	a	b	b	Yes	Yes	Yes	Yes	No	No	No	
79	Godpukuria	Yes	Yes	c	c	c	a	a	Yes	Yes	Yes	Yes	No	Yes	No	
80	Kujarbagi	Yes	a	a	Yes	c	a	a	Yes	Yes	a	Yes	No	No	No	

Nearest Town		Land Use							
		Area under different types of land use (in hectares rounded up to one decimal place)							
Name	Distance range code i.e. a for < 5 Kms, b for 5-10 Kms and c for 10+ kms .	Forests	Area under Non-agricultural Uses	Barren and Un-cultivable land	Permanent Pastures and Other Grazing Lands	Land Under Miscellaneous Tree Crops etc.	Culturable Waste Land	Name of Village	Serial Number
102	103	104	105	106	107	108	109	2	1
BONGAON	b	0	11	0	0	0	14	Mamabhagina	41
BONGAON	b	0	16.6	0	0	0	6.1	Ramnagar	42
BONGAON	b	0	11.9	0	0	0	4	Padma Pukuria	43
BONGAON	b	0	17.5	0	0	0	5.3	Uttar Chamigachhi	44
BONGAON	b	0	10.4	0	0	0	3.6	Purbba Panchbaria	45
BONGAON	b	0	34.8	0	0	0	12.9	Bayra	46
BONGAON	b	0	24	0	0	0	83.4	Kulanandapur	47
BONGAON	b	0	20.6	0	0	0	7.2	Salak	48
BONGAON	b	0	25.1	0	0	0	5.7	Kulanandapur Chak	49
		0	0	0	0	0	38.9	Saripota	50
BONGAON	b	0	24.4	0	0	0	8.9	Meherani	51
BONGAON	b	0	26.5	0	0	0	7.7	Kurulia	52
BONGAON	b	0	18.5	0	0	0	5.3	Jhaukhali	53
BONGAON	b	0	16.2	0	0	0	7.7	Bazitpur	54
BONGAON	b	0	30.3	0	0	0	7.7	Malidah	55
BONGAON	b	0	27	0	0	0	8.9	Mustafapur	56
BONGAON	b	0	11.4	0	0	0	4.8	Nawapara	57
BONGAON	b	0	36	0	0	0	5.7	Chaparai	58
BONGAON	b	0	39.6	0	0	0	10	Baksa	59
BONGAON	b	0	8	0	0	0	1.4	Nrsinghakhola	60
BONGAON	b	0	7	0	0	0	1.5	Baranasipur	61
BONGAON	b	0	25	0	0	0	4.4	Chandpur	62
BONGAON	b	0	37.4	0	0	0	1.2	Helencha	63
BONGAON	b	0	4.9	0	0	0	1.6	Bainchidanga	64
BONGAON	b	0	19.8	0	0	0	6.2	Mandabghata	65
BONGAON	b	0	22.5	0	0	0	5.8	Kumarkhola	66
BONGAON		0	8.1	0	0	0	3.9	Purbba Hunda	67
BONGAON	b	0	15.7	0	0	0	6.9	Teghari	68
BONGAON	b	0	60.7	0	0	0	19.8	Karanga	69
BONGAON	b	93.7	92	0	0	0	21.1	Parmadan	70
BANGAON	b	0	10	0	0	0	4.9	Mathura Chak	71
BONGAON	b	0	27.5	0	0	0	10.3	Diara	72
BANGAON	b	0	24.6	0	0	0	8.5	Kapashati	73
BONGAON	b	0	27.6	0	0	0	12	Santosha	74
BONGAON	c	0	11.5	0	0	0	3.2	Paschim Bhabanipur	75
BANGAON	c	0	28.3	0	0	0	12.8	Andulpota	76
BANGAON	c	0	22.3	0	0	0	2.8	Paschim Malipota	77
BANGAON	c	0	27.2	0	0	0	8.4	Uttar Panchpota	78
BANGAON	c	0	48.6	0	0	0	15.3	Godpukuria	79
BANGAON	c	0	32.5	0	0	0	8.4	Kujarbagi	80

Land Use												
Area under different types of land use (in hectares rounded up to one decimal place)							Area irrigated by source (in hectare).					
Serial Number	Name of Village	Fallow lands other than current fallows	Current Fallows	Net Area Sown	Total Irrigated Land Area	Total Un-irrigated Land Area	Canals (C)	Wells/Tube-wells(W/TW)	Tanks/Lakes(T/L)	Water Falls(WF)	Others(O)	
1	2	110	111	112	113	114	115	116	117	118	119	
41	Mamabhagina	0	0	503.5	80.9	422.6	0	80.9	0	0	0	
42	Ramnagar	0	0	232.5	93.2	139.4	0	93.2	0	0	0	
43	Padma Pukuria	0	0	109.7	70.1	39.6	0	70.1	0	0	0	
44	Uttar Chamigachhi	0	0	127.1	40.5	86.6	0	40.5	0	0	0	
45	Purbba Panchbaria	0	0	70.9	43.3	27.6	0	43.3	0	0	0	
46	Bayra	0	0	292.6	83.7	208.9	0	83.7	0	0	0	
47	Kulanandapur	0	0	153.3	70.6	82.7	0	70.6	0	0	0	
48	Salak	0	0	165	144.4	20.6	0	144.4	0	0	0	
49	Kulanandapur Chak	0	0	147.9	8.1	139.8	0	8.1	0	0	0	
50	Saripota	0	0	0	0	0	0	0	0	0	0	
51	Meherani	0	0	195.4	82.4	113	0	82.4	0	0	0	
52	Kurulia	0	0	177.6	90.4	87.2	0	90.4	0	0	0	
53	Jhaukhali	0	0	131.4	75.6	55.8	0	75.6	0	0	0	
54	Bazitpur	0	0	112.1	64.8	47.3	0	64.8	0	0	0	
55	Malidah	0	0	191.9	85	106.8	0	85	0	0	0	
56	Mustafapur	0	0	201.6	74.2	127.4	0	74.2	0	0	0	
57	Nawapara	0	0	87.4	68.8	18.5	0	68.8	0	0	0	
58	Chaparai	0	0	111	30	81	10	20	0	0	0	
59	Baksa	0	0	334.2	28.3	305.9	0	28.3	0	0	0	
60	Nrasinghakhola	0	0	166.7	16.2	150.5	0	16.2	0	0	0	
61	Baranasipur	0	0	122.6	93.3	29.3	0	93.3	0	0	0	
62	Chandpur	0	0	207.8	44.5	163.3	0	44.5	0	0	0	
63	Helencha	0	0	216.8	65.4	151.4	0	65.4	0	0	0	
64	Bainchidanga	0	0	34	18.2	15.8	0	18.2	0	0	0	
65	Mandabghata	0	0	154.2	54.6	99.6	0	54.6	0	0	0	
66	Kumarkhola	0	0	185.8	45.5	140.3	0.5	43.5	1	0	0.5	
67	Purbba Hunda	0	0	67.2	43.6	23.6	1	11.1	1	0	30.5	
68	Teghari	0	0	106.1	17.2	88.9	0	17.2	0	0	0	
69	Karanga	0	0	508.7	39.4	469.3	0	38.4	1	0	0	
70	Parmadan	0	0	499	474	25	0	407	0	0	67	
71	Mathura Chak	0	0	64	24.2	39.8	0	0	0	0	24.2	
72	Diara	0	0	220.5	83.9	136.6	0	82.9	0	0	1	
73	Kapashati	0	0	194.7	43.5	151.2	0	41.5	0	0	2	
74	Santosha	0	0	217.8	73.8	144	0	72.8	0	0	1	
75	Paschim Bhabanipur	0	0	85.8	13.2	72.6	0	12.1	0	0	1.1	
76	Andulpota	0	0	221.7	36.4	185.3	0	16.2	0	0	20.2	
77	Paschim Malipota	0	0	186.6	11.4	175.2	0	10.2	0	0	1.2	
78	Uttar Panchpota	0	0	190.2	53.4	136.8	0	52.2	0	0	1.2	
79	Godpukuria	0	0	388.7	84.8	303.9	0	83.5	0	0	1.3	
80	Kujarbagi	0	0	246.5	43.3	203.2	0	42.2	0	0	1.1	

Name of three most important commodities manufactured			Name of Village	Serial Number
First	Second	Third		
120	121	122	2	1

			Mamabhagina	41
			Ramnagar	42
			Padma Pukuria	43
			Uttar Chamigachhi	44
			Purbba Panchbaria	45
			Bayra	46
			Kulanandapur	47
			Salak	48
			Kulanandapur Chak	49
			Saripota	50
			Meherani	51
			Kurulia	52
			Jhaukhali	53
			Bazitpur	54
			Malidah	55
			Mustafapur	56
			Nawapara	57
			Chaparai	58
			Baksa	59
			Nrasinghakhola	60
			Baranasipur	61
			Chandpur	62
			Helencha	63
			Bainchidanga	64
			Mandabghata	65
			Kumarkhola	66
			Purbba Hunda	67
Biri			Teghari	68
	Rice		Karanga	69
			Parmadan	70
			Mathura Chak	71
			Diara	72
			Kapashati	73
			Santosha	74
			Paschim Bhabanipur	75
			Andulpota	76
			Paschim Malipota	77
			Uttar Panchpota	78
			Godpukuria	79
			Kujarbagi	80

Census of India 2011
Amenities and Land use

Name of District:-North Twenty Four Parganas

Name of CD Block:-Bagda

Serial Number	Name of Village	Location code no.	Total area of the village (in hectares rounded up to one decimal place)	Total population (2011 census)	Number of households (2011 census)	Number of educational amenities available in village , the distance range code viz; a for 0-5 kms, b for 5-10 kms, c for 10-15 kms, d for 15-20 kms, e for 20+ kms of nearest place where facility is available							
						Pre-Primary school (PP)	Primary school (P)	Middle school (M)	Secondary School (S)	Senior Secondary school (SS)	Degree college of arts, science & commerce (ASC)	Engineering college(EC)	Medical college (MC)
1	2	3	4	5	6	7	8	9	10	11	12	13	14
81	Goalbagi	322494	287.9	2909	700	3	3	a	1	b	c	c	c
82	Natabaria	322495	124.2	1546	360	3	2	1	1	b	c	c	c
83	Chuadanga	322496	85.4	744	199	1	1	a	a	b	c	c	c
84	Mathura	322497	163.9	1306	323	2	2	2	2	2	c	c	c
85	Makra	322498	274	1291	315	1	1	a	a	b	c	c	c
86	Thoara	322499	307.3	2512	653	3	3	1	1	b	c	c	c
87	Gobindapur	322500	507.5	4525	1075	4	3	1	1	1	c	c	c
88	Durgapur	322501	190.2	2189	521	1	1	a	a	b	c	c	c
89	Kaniara	322502	341.6	2790	679	4	3	1	1	a	c	c	c
90	Uttar Baliadanga	322503	162.7	1842	404	1	1	b	b	b	c	c	c
91	Dhalani	322504	184.6	2498	606	1	1	a	a	a	b	c	c
92	Ranihati	322505	188.6	1793	393	1	1	1	1	1	c	c	c
93	Singi	322506	131.5	1322	305	1	1	a	a	a	a	c	c
94	Par Krishnachandrapur	322507	206	2682	582	2	2	1	1	b	b	c	c
95	Asharu	322508	187.8	3436	822	1	1	1	a	a	a	c	c
96	Uttar Jiala	322509	148.1	1499	370	1	1		a	a	a	c	c
97	Kathalia Chak	322510	72.1	502	127	1	1		b	b	c	c	c
98	Kuladharapur	322511	227.2	1884	444	2	2		1	a	b	c	c
99	Jagadishpur	322512	127.5	1022	248	3	3		1	b	b	c	c
100	Hamkura	322513	272.5	2602	602	2	2		a	a	c	c	c
101	Kathalia	322514	84.6	673	172	1	1	a	a	a	c	c	c
102	Purbba Malipota	322515	141.7	1705	407	1	1	1	1	1	c	c	c
103	Bagi	322516	160.7	1485	368	2	2	1	b	b	c	c	c
104	Patkelpota	322517	60.3	1214	293	1	1		b	b	c	c	c
105	Amdob	322518	338.4	2992	715	1	1	2	2	2	c	c	c
106	Bibirghop	322519	109.3	925	254	2	1	a	1	1	c	c	c
107	Gangulia	322520	407.5	3483	850	2	2	1	1	1	c	c	c
108	Bansghata	322521	407.9	3878	915	2	2	b	b	b	c	c	c
Block T O T A L :			23346.5	242974	57502	206	191	44	41	26	1	0	0

- Village Directory

(As in 2009)

Location CodeNo:-337

Location CodeNo:-0163

le. (If not available within the < 5 Kms, b for 5-10 Kms and c cility is available is given).															Number of Medical Amenities available. (If not available within the village , the distance range code viz; a for < 5 Kms, b for 5-10 Kms and c for 10+ kms of nearest place where facility is available is given).															Name of Village	Serial Number
Management institute (MI)	Polytechnic (Pt)	Vocational training school /ITI	Non-formal training centre (NFTC)	Special school for disabled (SSD)	Others (specify)	Community health centre (CHC)	Primary health centre (PHC)	Primary health sub centre (PHS)	Maternity and child welfare centre (MCW)	T. B. clinic (TBC)	Hospital-allopathic (HA)	Hospital-alternative medicine (HO)	Dispensary (D)	Veterinary hospital (VH)	Mobile health clinic (MHC)	Family welfare centre (FWC)															
15	16	17	18	19	20	21	22	23	24	25	26	27	28	29	30	31	2	1													
c	c	1	c	c	c	a	a	c	a	c	c	a	b	a	Goalbagi	81															
c	c	a	c	c	c	1	1	c	1	c	c	1	b	1	Natabaria	82															
c	c	a	c	c	a	a	a	a	a	a	c	c	c	a	b	Chuadanga	83														
c	c	1	c	c	c	a	a	a	a	a	a	b	a	a	Mathura	84															
c	c	a	c	c	c	a	a	a	c	c	c	c	b	c	Makra	85															
c	c	1	c	c	c	a	1	c	a	a	c	a	c	a	Thoara	86															
c	c	c	c	c	c	1	1	1	c	1	c	c	1	1	Gobindapur	87															
c	c	c	c	c	c	1	1	2	c	1	c	b	1	1	Durgapur	88															
c	c	c	c	c	c	1	1	1	c	1	c	c	1	1	Kaniara	89															
c	c	c	c	c	c	a	a	a	c	c	c	b	1	1	Uttar Baliadanga	90															
c	c	c	c	c	c	b	a	1	c	c	c	c	1	1	Dhalani	91															
c	c	c	c	c	c	1	b	a	c	c	c	c	c	c	c	Ranihati	92														
c	c	c	c	c	c	a	b	a	a	a	b	c	c	b	a	Singi	93														
c	c	c	c	c	c	c	b	a	b	c	b	c	c	c	a	Par Krishnachandrapur	94														
c	c					1	1								Asharu	95															
c	c						1	1		c	b		1	1	Uttar Jiala	96															
c	c					c	c	1	1	c			c		Kathalia Chak	97															
c	c	c						1		b			b		Kuladharpur	98															
c	c	c						1		b			b		Jagadishpur	99															
c	c					c	c	b	b	c	c				b	Hamkura	100														
c	c					b	b	b	c	c			b	b	a	Kathalia	101														
c	c					c	c	a	a	b			1	a		Purbba Malipota	102														
c	c	c				c	c	b	b	b						Bagi	103														
c			1		1	c	b	b	a	b	b			b	b	Patkelpota	104														
c					1	c	c	1			c		1		1	Amdob	105														
c	c	1				c	c	1	1		c		1		1	Bibirghop	106														
c	c				1	c	b	1			c	c				Gangulia	107														
c	c					c	c	1	b		c				a	Bansghata	108														
0	0	8	2	0	35	6	13	43	12	3	6	0	8	9	1	8	: Block T O T A L														

Serial Number	Name of Village	Number of Non-Government Medical Amenities available.							Availability of drinking water - Yes / No							
		Charitable non Govt. hospital/Nursing home.	Medical practitioner with MBBS Degree	Medical practitioner with other degree	Medical practitioner with no degree	Traditional practitioner and faith healer	Medicine Shop	Others	Tap water (Treated/Untreated)	Well water (Covered / Uncovered well)	Hand Pump	Tube wells / Bore well	Spring	River / Canal	Tank / Pond / Lake	Others
1	2	32	33	34	35	36	37	38	39	40	41	42	43	44	45	46
81	Goalbagi	0	0	0	1	0	0	0	No	No	No	Yes	No	Yes	Yes	No
82	Natabaria	0	0	0	5	0	4	0	No	No	No	Yes	No	No	No	No
83	Chuadanga	0	0	0	0	0	0	0	No	No	No	Yes	No	No	No	No
84	Mathura	0	0	0	1	0	0	0	No	No	No	Yes	No	Yes	No	No
85	Makra	0	0	0	2	0	0	0	No	No	Yes	Yes	No	No	Yes	No
86	Thoara	0	0	0	1	0	0	0	No	No	No	Yes	No	Yes	Yes	No
87	Gobindapur	1	5	0	0	0	0	0	Yes	No	Yes	No	No	Yes	Yes	No
88	Durgapur	1	5	0	0	0	0	0	Yes	No	No	Yes	No	No	Yes	No
89	Kaniara	1	5	0	0	0	1	0	No	No	Yes	Yes	No	No	Yes	No
90	Uttar Baliadanga	1	5	0	0	0	0	0	No	No	Yes	No	No	No	Yes	No
91	Dhalani	1	5	0	0	0	3	0	Yes	No	Yes	No	No	No	Yes	No
92	Ranihati	1	5	0	0	0	0	0	No	No	Yes	No	No	No	Yes	No
93	Singi	0	0	0	0	0	0	0	No	No	Yes	Yes	No	Yes	Yes	No
94	Par Krishnachandrapur	0	0	0	0	0	0	0	Yes	Yes	Yes	Yes	No	Yes	Yes	No
95	Asharu	0	0	0	0	0	0	0	Yes	No	Yes	No	No	Yes	Yes	No
96	Uttar Jiala	0	0	0	0	0	0	0	Yes	No	Yes	No	No	Yes	Yes	No
97	Kathalia Chak	0	0	0	1	0	1	0	Yes	No	Yes	No	No	No	Yes	Yes
98	Kuladharapur	0	0	1	0	0	0	0	Yes	No	Yes	No	No	No	Yes	No
99	Jagadishpur	0	0	0	0	1	0	0	No	No	Yes	No	No	Yes	Yes	No
100	Hamkura	0	0	0	1	0	0	0	Yes	No	Yes	No	No	Yes	Yes	Yes
101	Kathalia	0	0	0	0	0	0	0	No	No	Yes	No	No	Yes	Yes	No
102	Purbba Malipota	2	2	1	1	2	2	2	Yes	No	Yes	No	No	Yes	Yes	No
103	Bagi	0	0	0	1	1	0	0	No	No	Yes	No	No	Yes	Yes	Yes
104	Patkelpota	0	0	0	1	1	0	0	No	No	Yes	No	No	No	Yes	Yes
105	Amdob	0	0	2	1	0	1	0	Yes	No	Yes	No	No	Yes	Yes	No
106	Bibirghop	0	0	0	2	0	1	1	Yes	No	Yes	No	No	No	Yes	No
107	Gangulia	0	0	0	1	1	1	0	Yes	No	Yes	No	No	No	Yes	Yes
108	Bansghata	0	0	0	1	0	1	0	Yes	No	Yes	No	No	Yes	Yes	No
Block T O T A L :		11	54	13	103	66	64	3	49	15	90	62	0	35	88	13

Availability of toilet & others Yes / No				Communication and transport facilities (If amenities available code -Yes is given except for Village Pin Code ,If not available within the village , the distance range code viz; a for < 5 Kms, b for 5-10 Kms and c for 10+ kms of nearest place where facility is available is given).									
Community toilet including bath.	Community toilet excluding bath.	Rural sanitary mart or sanitary hardware outlet available near the village.	Community bio- gas or recycle of waste for productive use.	Post office(PO)	Sub post office (SPO)	Post & Telegraph office (P&TO)	Village Pin Code	Telephones (Land lines)	Public call office (PCO)	Mobile phone coverage	Name of Village	Serial Number	
47	48	49	50	51	52	53	54	55	56	57	2	1	
No	No	No	No	a	b	c	743710	Yes	Yes	Yes	Goalbagi	81	
No	No	Yes	No	Yes	b	b	743270	Yes	Yes	Yes	Natabaria	82	
No	No	No	No	a	b	c	743270	Yes	a	a	Chuadanga	83	
No	No	No	No	a	b	c	743297	b	b	Yes	Mathura	84	
No	No	No	No	a	b	b	743297	a	a	a	Makra	85	
No	No	No	No	Yes	b	c	743297	a	a	Yes	Thoara	86	
No	Yes	No	No	a	Yes	c	743251	b	b	Yes	Gobindapur	87	
No	No	No	No	a	a	c	743251	c	c	Yes	Durgapur	88	
No	No	Yes	No	Yes	b	c	743251	a	a	Yes	Kaniara	89	
No	Yes	Yes	No	Yes	b	c	743251	b	b	Yes	Uttar Baliadanga	90	
No	Yes	Yes	No	a	a	c	743251	b	b	Yes	Dhalani	91	
No	Yes	No	No	Yes	b	c	743251	a	a	Yes	Ranihati	92	
No	Yes	No	No	a	a	a	743251	a	Yes	Yes	Singi	93	
No	No	No	No	b	Yes	b	743251	Yes	Yes	Yes	Par Krishnachandrapur	94	
No	No	No	No	a	Yes	a	743251	Yes	Yes	Yes	Asharu	95	
No	No	Yes	No			b	743251	Yes	c	Yes	Uttar Jiala	96	
No	No	No	No	c	b	c	743251	Yes	c	Yes	Kathalia Chak	97	
No	No	Yes	No		a	b	743251	Yes	b	Yes	Kuladharpur	98	
No	No	Yes	No			b	743251	Yes	c	Yes	Jagadishpur	99	
No	No	No	No			b	743251	Yes	b	Yes	Hamkura	100	
No	No	Yes	No	a	a	b	743251	Yes	b	Yes	Kathalia	101	
No	No	Yes	No	a	a	a	743270	a	b	Yes	Purbba Malipota	102	
No	No	No	No	b	b	b	743251	a	b	Yes	Bagi	103	
No	No	No	No	c	a	c	743251	Yes	a	Yes	Patkelpota	104	
No	No	No	No	c	a	b	743251	Yes	Yes	Yes	Amdob	105	
No	No	No	No	b	Yes	c	743251	Yes	Yes	Yes	Bibirghop	106	
No	No	No	No	b	b	b	743251		c	Yes	Gangulia	107	
No	No	No	No		b	c	743251	Yes	c	Yes	Bansghata	108	
10	18	52	1	17	13	3	106	64	42	95	: Block T O T A L		

Communication and transport facilities (If amenities available code -Yes is given except for Village Pin Code ,If not available within the village , the distance range code viz; a for < 5 Kms, b for 5-10 Kms and c for 10+ kms of nearest place where facility is available is given).													Village connected to highway (If amenities available code viz; a for < 5 Kms, b for 5-10 Kms and c for 10+ kms of nearest place where facility is available is given).			
Serial Number	Name of Village	Internet cafes/ Common service centre (CSC)	Private courier facility	Bus service (Public & Private)	Railway stations	Auto/Modified Autos	Taxis and Vans	Tractors	Cycle-pulled rickshaws(Manual & Machine driven)	Carts driven by animals	Sea /River ferry service	Connected to national highway(NH)	Connected to state highway(SH)	Connected to major district road (MDR)	Connected to others district road	Pucca roads
1	2	58	59	60	61	62	63	64	65	66	67	68	69	70	71	72
81	Goalbagi	c	c	Yes	c	Yes	Yes	b	Yes	Yes	c	c	c	c	Yes	Yes
82	Natabaria	b	c	Yes	c	Yes	Yes	Yes	Yes	a	b	c	c	c	Yes	Yes
83	Chuadanga	c	c	Yes	c	Yes	Yes	Yes	Yes	a	b	c	c	c	b	Yes
84	Mathura	c	c	b	c	b	Yes	b	Yes	c	c	c	c	c	b	b
85	Makra	b	c	a	c	a	a	a	Yes	c	c	c	c	a	a	a
86	Thoara	Yes	c	a	c	Yes	Yes	a	Yes	Yes	Yes	c	c	b	a	a
87	Gobindapur	c	c	b	c	b	Yes	Yes	Yes	Yes	c	c	b	b	a	a
88	Durgapur	c	c	Yes	c	b	Yes	a	Yes	Yes	b	c	c	c	b	Yes
89	Kaniara	c	c	Yes	c	Yes	Yes	Yes	Yes	Yes	b	c	c	Yes	Yes	a
90	Uttar Baliadanga	c	c	Yes	c	Yes	Yes	Yes	Yes	Yes	b	c	b	b	Yes	Yes
91	Dhalani	c	c	Yes	c	Yes	Yes	Yes	Yes	Yes	b	c	b	b	Yes	Yes
92	Ranihati	c	c	a	c	a	Yes	Yes	Yes	Yes	a	c	c	a	a	a
93	Singi	a	c	a	c	Yes	Yes	b	Yes	Yes	Yes	c	a	a	a	Yes
94	Par Krishnachandrapur	c	c	b	c	Yes	Yes	Yes	Yes	Yes	c	c	a	c	c	Yes
95	Asharu	Yes	b	Yes	c	Yes	Yes	b	Yes	a	c	c	Yes	Yes	Yes	Yes
96	Uttar Jiala	c	b	a	c	a	a	Yes	Yes	Yes	c					a
97	Kathalia Chak	c	c	Yes	c	Yes	Yes	Yes	Yes	Yes	c	c	c	c	Yes	Yes
98	Kuladharpur	b	c	a	c	Yes	Yes	b	Yes	Yes	c	c		b	a	a
99	Jagadishpur	c	b	a	c	a	a	Yes	Yes	Yes	b					a
100	Hamkura	c	b	a	c	b	b	Yes	Yes	Yes	c	c	c	c	b	a
101	Kathalia	b	b	a	c	a	Yes	b	Yes	a	c	c	b	b	b	a
102	Purbba Malipota	b	c	Yes	c	Yes	a	b	Yes	Yes	c	c	b	b	Yes	Yes
103	Bagi	b	b	a	c	a	Yes	a	Yes	Yes	c	c	b	b	b	a
104	Patkelpota	b	b	a	c	a	Yes	a	Yes	Yes	c	c	c	c	Yes	Yes
105	Amdob	b	c	Yes	c	Yes	Yes	Yes	Yes	Yes	c	c	c	b	Yes	Yes
106	Bibirghop	c	b	Yes	c	Yes	Yes	b	Yes	Yes	c	c	c	Yes	Yes	Yes
107	Gangulia	c	c	b	c	b	Yes	a	Yes	Yes	c	c	c	c	Yes	Yes
108	Bansghata	c	c	Yes	c	Yes	Yes	Yes	Yes	Yes	c	c	c	c	Yes	Yes
Block T O T A L :		11	2	41	0	60	89	42	102	77	10	0	4	18	40	58

ys,village roads, banks & credit societies : -Yes is given, If not available within the code viz; a for < 5 Kms, b for 5-10 Kms place where facility is available is given).														Availability of miscellaneous facilities (If amenities available code -Yes is given, If not available within the village , the distance range code viz; a for < 5 Kms, b for 5-10 Kms and c for 10+ kms of nearest place where facility is available is given).		
Kutchcha roads	Water bounded macadam(WBM) roads	Navigable waterway (river/canal)(NW)	Footpaths (FP)	Commercial & Co-operative Banks	ATM	Agricultural Credit Societies	Self-Help Group (SHG)	Public distribution system (PDS) shop	Mandis / Regular market	Weekly Haat	Agricultural marketing society	Integrated Child Development Scheme (Nutritional Centres)	Anganwadi Centre (Nutritional Centres)	Others (Nutritional Centres)	Name of Village	Serial Number
73	74	75	76	77	78	79	80	81	82	83	84	85	86	87	2	1
Yes	b	Yes	a	c	c	Yes	Yes	c	a	c	c	Yes	Yes	Yes	Goalbagi	81
Yes		Yes	Yes	c	c	Yes	Yes	Yes	Yes	c	Yes	Yes	Yes	Yes	Natabaria	82
Yes	c	c	Yes	a	c	c	Yes	Yes	c	a	a	Yes	Yes	Yes	Chuadanga	83
Yes	c	Yes	Yes	a	c	c	Yes	Yes	c	b	c	c	Yes	Yes	Mathura	84
Yes		a	Yes	Yes	c	c	Yes	Yes	c	a	c	Yes	Yes	Yes	Makra	85
Yes			Yes	a	c	c	Yes	Yes	c	a	c	c	Yes	Yes	Thoara	86
Yes			Yes	c	c	c	Yes	b	Yes	Yes	b	b	Yes	Yes	Gobindapur	87
Yes			Yes	b	c	c	Yes	Yes	Yes	Yes	Yes	b	Yes	Yes	Durgapur	88
Yes			Yes	b	c	c	Yes	Yes	a	Yes	a	b	c	Yes	Kaniara	89
Yes			Yes	c	c	b	Yes	Yes	c	Yes	Yes	Yes	Yes	Yes	Uttar Baliadanga	90
Yes			Yes	a	c	Yes	Yes	Yes	c	a	b	b	Yes	Yes	Dhalani	91
Yes			Yes	b	c	b	Yes	Yes	Yes	b	b	b	Yes	Yes	Ranihati	92
Yes	c	c	Yes	a	a	c	Yes	a	c	a	a	Yes	Yes	a	Singi	93
Yes	c	Yes	Yes	b	b	c	Yes	b	c	b	b	Yes	Yes	c	Par Krishnachandrapur	94
Yes			Yes	Yes	c	Yes	Yes	Yes	Yes	Yes	Yes	Yes	Yes	Yes	Asharu	95
Yes			Yes	Yes	c	c	Yes	Yes	Yes	Yes	a	Yes	Yes	Yes	Uttar Jiala	96
Yes			Yes	b	c	c	Yes	Yes	c	Yes	Yes	Yes	Yes	Yes	Kathalia Chak	97
a			Yes	b	c	c	Yes	a	c	b	b	a	Yes	Yes	Kuladharpur	98
Yes			Yes	a	c	c	Yes	Yes	Yes	a	b	Yes	Yes	Yes	Jagadishpur	99
Yes			Yes	a	c	c	Yes	Yes	c	Yes	Yes	Yes	Yes	Yes	Hamkura	100
Yes			Yes	b	c	c	Yes	Yes	c	a	b	Yes	Yes	Yes	Kathalia	101
Yes			Yes	a	c	c	Yes	Yes	c	Yes	Yes	Yes	Yes	Yes	Purbba Malipota	102
Yes			Yes	b	c	c	Yes	Yes	c	b	b	b	Yes	Yes	Bagi	103
Yes			Yes			c	Yes	Yes	c	Yes	Yes	Yes	Yes	Yes	Patkelpota	104
Yes			Yes	a	c	c	Yes	Yes	c	Yes	Yes	Yes	Yes	Yes	Amdob	105
Yes			Yes	Yes	c	Yes	Yes	Yes	c	Yes	Yes	Yes	Yes	Yes	Bibirghop	106
Yes		Yes	Yes	b	c	c	Yes	Yes	c	Yes	Yes	Yes	Yes	Yes	Gangulia	107
Yes			Yes	b	c	c	Yes	Yes	c	Yes	Yes	Yes	Yes	Yes	Bansghata	108
86	27	12	101	20	1	15	103	84	18	41	34	55	105	99	: Block T O T A L	

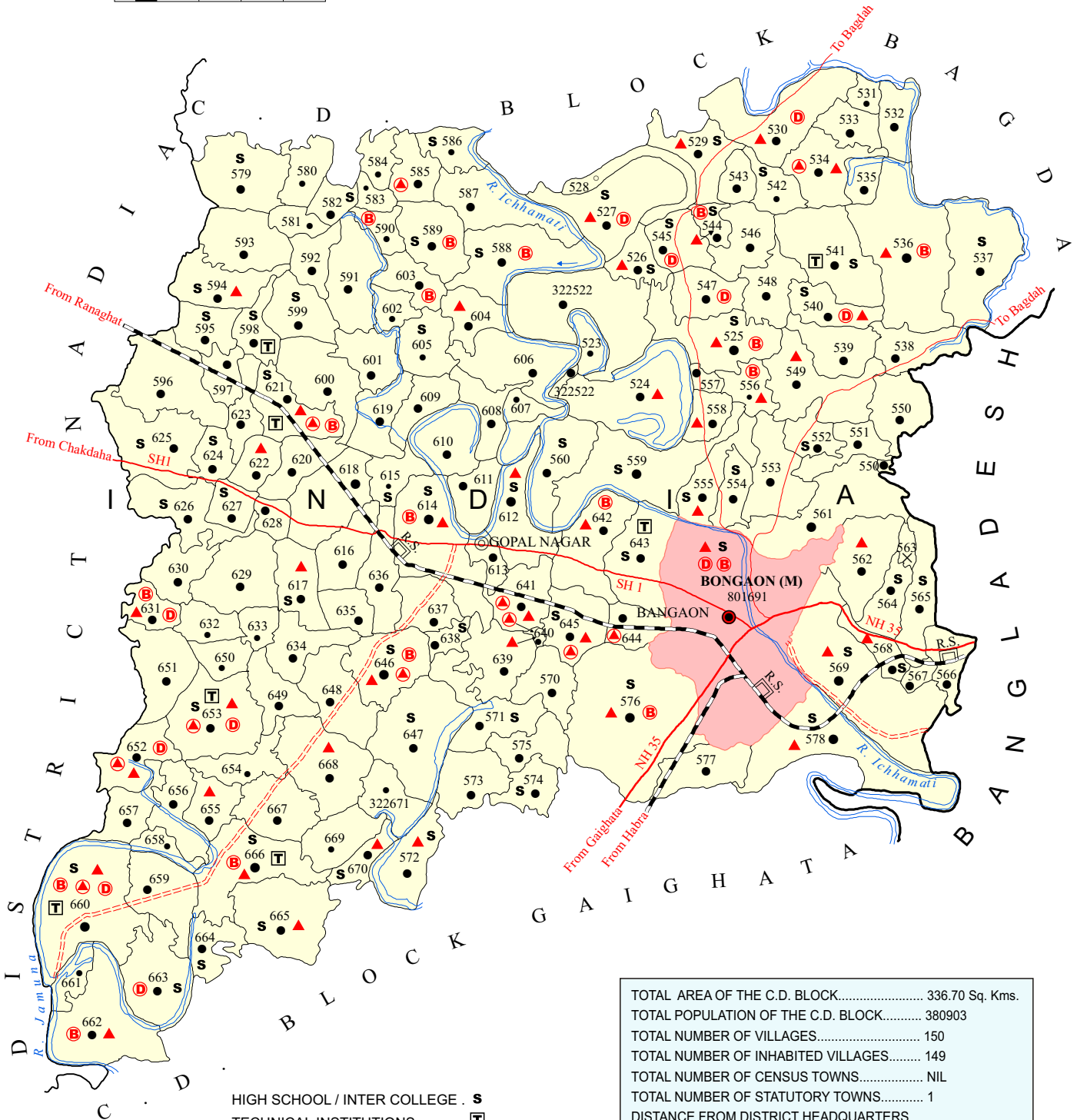
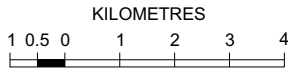
Availability of miscellaneous facilities (If amenities available code -Yes is given, If not available within the village , the distance range code viz; a for < 5 Kms, b for 5-10 Kms and c for 10+ kms of nearest place where facility is available is given).													Availability of electricity (Yes/No)			
Serial Number	Name of Village	ASHA (Accredited Social Health Activist)	Community centre with/without TV	Sports Field,	Sports Club / Recreation Centre	Cinema / Video Hall	Public Library	Public Reading Room	Newspaper Supply	Assembly Polling station	Birth & Death Registration Office	Power Supply for Domestic Use (ED)	Power Supply for Agricultural Use (EAG)	Power Supply for Commercial Use (EC)	Power Supply for All Uses (EA)	
1	2	88	89	90	91	92	93	94	95	96	97	98	99	100	101	
81	Goalbagi	Yes	c	Yes	Yes	c	a	c	Yes	Yes	a	Yes	No	Yes	No	
82	Natabaria	Yes	c	Yes	Yes	c	Yes	c	Yes	Yes	Yes	Yes	No	Yes	No	
83	Chuadanga	a	b	a	Yes	c	a	a	Yes	a	a	Yes	No	No	No	
84	Mathura	Yes	c	a	b	c	b	c	Yes	Yes	b	Yes	Yes	Yes	Yes	
85	Makra	Yes	c	a	a	c	a	a	Yes	a	Yes	No	No	No	No	
86	Thoara	Yes	c	a	a	c	a	c	Yes	Yes	a	Yes	Yes	Yes	Yes	
87	Gobindapur	Yes	Yes	Yes	Yes	Yes	b	b	Yes	Yes	b	Yes	Yes	No	No	
88	Durgapur	Yes	c	Yes	c	b	b	b	Yes	Yes	a	Yes	Yes	No	No	
89	Kaniara	Yes	c	Yes	a	b	a	a	Yes	Yes	Yes	Yes	Yes	Yes	Yes	
90	Uttar Baliadanga	Yes	c	b	b	b	b	b	Yes	Yes	a	Yes	Yes	No	No	
91	Dhalani	Yes	c	Yes	a	b	a	a	Yes	Yes	Yes	Yes	Yes	Yes	Yes	
92	Ranihati	Yes	Yes	Yes	Yes	a	Yes	Yes	Yes	Yes	a	Yes	Yes	Yes	Yes	
93	Singi	Yes	a	a	a	b	a	a	Yes	a	Yes	Yes	Yes	Yes	Yes	
94	Par Krishnachandrapur	Yes	b	Yes	Yes	b	b	b	Yes	Yes	b	Yes	Yes	Yes	Yes	
95	Asharu	Yes	Yes	Yes	Yes	Yes	Yes	Yes	Yes	Yes	Yes	Yes	Yes	No	No	
96	Uttar Jiala	Yes	Yes	Yes	Yes	Yes	Yes	Yes	Yes	Yes	Yes	Yes	Yes	Yes	Yes	
97	Kathalia Chak	Yes	Yes	Yes	Yes	Yes	Yes	Yes	Yes	Yes	Yes	Yes	Yes	No	No	
98	Kuladharpur	Yes	Yes	Yes	b	b	b	c	a	Yes	b	Yes	Yes	No	No	
99	Jagadishpur	Yes	b	Yes	Yes	b	b	b	Yes	Yes	b	Yes	No	No	No	
100	Hamkura	Yes	Yes	Yes	b	Yes	c	b	Yes	Yes	b	Yes	Yes	No	No	
101	Kathalia	Yes	Yes	Yes	Yes	Yes	Yes	Yes	Yes	Yes	Yes	Yes	Yes	No	No	
102	Purbba Malipota	Yes	Yes	Yes	Yes	Yes	Yes	Yes	Yes	Yes	a	Yes	Yes	No	No	
103	Bagi	Yes	Yes	Yes	Yes	b	b	b	Yes	Yes	b	Yes	Yes	No	No	
104	Patkelpota	Yes	Yes	Yes	Yes	Yes	Yes	Yes	Yes	Yes	Yes	Yes	No	No	No	
105	Amdob	Yes	Yes	Yes	Yes	Yes	Yes	Yes	Yes	Yes	a	Yes	Yes	No	No	
106	Bibirghop	Yes	Yes	Yes	Yes	Yes	Yes	Yes	Yes	Yes	Yes	Yes	No	No	No	
107	Gangulia	Yes	Yes	Yes	Yes	Yes	Yes	Yes	Yes	Yes	Yes	Yes	Yes	No	No	
108	Bansghata	Yes	Yes	Yes	Yes	Yes	Yes	Yes	Yes	Yes	Yes	Yes	Yes	No	No	
Block T O T A L :		105	67	80	76	51	55	54	93	97	38	106	60	48	40	

Nearest Town		Land Use							
		Area under different types of land use (in hectares rounded up to one decimal place)							
Name	Distance range code i.e. a for < 5 Kms, b for 5-10 Kms and c for 10+ kms .	Forests	Area under Non-agricultural Uses	Barren and Un-cultivable land	Permanent Pastures and Other Grazing Lands	Land Under Miscellaneous Tree Crops etc.	Culturable Waste Land	Name of Village	Serial Number
102	103	104	105	106	107	108	109	2	1
BANGAON	c	0	31.5	0	0	0	6.6	Goalbagi	81
BANGAON	c	0	11.1	0	0	0	7	Natabaria	82
BANGAON	c	0	10.8	0	0	0	6.2	Chuadanga	83
BANGAON	c	0	13.9	0	0	0	8.3	Mathura	84
BANGAON	c	0	20.6	0	0	0	12.6	Makra	85
BANGAON	c	0	36.4	0	0	0	12.6	Thoara	86
BANGAON	c	0	48.6	0	0	0	81	Gobindapur	87
BANGAON	c	0	21.2	0	0	0	7.5	Durgapur	88
BANGAON	c	0	34.7	0	0	0	12.5	Kaniara	89
BANGAON	c	0	24.5	0	0	0	3	Uttar Baliadanga	90
BANGAON	c	0	20.2	0	0	0	10.6	Dhalani	91
BANGAOM	c	0	19	0	0	0	13	Ranihati	92
BANGAON	c	0	5.8	0	0	0	5.7	Singi	93
BANGAON	c	0	20.3	0	0	0	9.3	Par Krishnachandrapur	94
BANGAON	c	0	18.2	0	0	0	8.5	Asharu	95
BANGAON	c	0	15.4	0	0	0	7.7	Uttar Jiala	96
BANGAON	c	0	6.4	0	0	0	4.9	Kathalia Chak	97
BANGAON	c	0	20.4	0	0	0	18.4	Kuladharpur	98
BANGAON	c	0	14	0	0	0	7.7	Jagadishpur	99
BANGAON	c	0	30.3	0	0	0	10.6	Hamkura	100
BANGAON	c	0	10.3	0	0	0	42.5	Kathalia	101
BANGAON	c	0	15	0	0	0	6.9	Purbba Malipota	102
BANGAON	c	0	16.2	0	0	0	9.3	Bagi	103
BANGAON	c	0	8.1	0	0	0	4.9	Patkelpota	104
BANGAON	c	0	35.6	0	0	0	14.7	Amdob	105
BANGAON	c	0	12.1	0	0	0	8.3	Bibirghop	106
BANGAON	c	0	38.5	0	0	0	19.8	Gangulia	107
BANGAON	c	0	80.5	0	0	0	19.4	Bansghata	108
0	0	93.7	2563	0	0	0	1753.2	: Block T O T A L	

Land Use												
Area under different types of land use (in hectares rounded up to one decimal place)							Area irrigated by source (in hectare).					
Serial Number	Name of Village	Fallow lands other than current fallows	Current Fallows	Net Area Sown	Total Irrigated Land Area	Total Un-irrigated Land Area	Canals (C)	Wells/Tube-wells(W/TW)	Tanks/Lakes(T/L)	Water Falls(WF)	Others(O)	
1	2	110	111	112	113	114	115	116	117	118	119	
81	Goalbagi	0	0	249.8	63.7	186.1	0	63.7	0	0	0	
82	Natabaria	0	0	106.1	27.5	78.6	0	25.5	0	0	2	
83	Chuadanga	0	0	68.4	11.6	56.8	0	10.5	0	0	1.1	
84	Mathura	0	0	141.7	103.5	38.2	0	102.5	0	0	1	
85	Makra	0	0	240.8	15.6	225.2	0	15.6	0	0	0	
86	Thoara	0	0	258.4	50	208.4	0	50	0	0	0	
87	Gobindapur	0	0	378	75.4	302.6	60.7	11.7	3	0	0	
88	Durgapur	0	0	161.5	40.9	120.6	0	39.9	1	0	0	
89	Kaniara	0	0	294.3	68.1	226.2	0	66.9	1.2	0	0	
90	Uttar Baliadanga	0	0	135.2	13.4	121.8	0	12.9	0.5	0	0	
91	Dhalani	0	0	153.8	24.6	129.2	0	23.2	1.4	0	0	
92	Ranihati	0	0	156.6	71.9	84.7	0	70.2	1.7	0	0	
93	Singi	0	0	120.1	37.9	82.2	1	36.9	0	0	0	
94	Par Krishnachandrapur	0	0	176.4	48.2	128.2	0	28	0	0	20.2	
95	Asharu	0	0	161.1	98.2	62.9	0	42.8	55.4	0	0	
96	Uttar Jiala	0	0	125	14.3	110.7	0	14.3	0	0	0	
97	Kathalia Chak	0	0	60.8	24.1	36.7	0	24.1	0	0	0	
98	Kuladharpur	0	0	188.4	17.9	170.5	0	17.9	0	0	0	
99	Jagadishpur	0	0	105.8	14.8	91	0	14.8	0	0	0	
100	Hamkura	0	0	231.5	28.2	203.3	0	28.2	0	0	0	
101	Kathalia	0	0	31.8	15.9	15.9	15.9	0	0	0	0	
102	Purbba Malipota	0	0	119.8	26.7	93.1	0	6.5	0	0	20.2	
103	Bagi	0	0	135.2	45.1	90.1	0	4.6	0	0	40.5	
104	Patkelpota	0	0	47.3	29.2	18.1	0	17.1	0	0	12.1	
105	Amdob	0	0	288.2	27.9	260.3	0	27.9	0	0	0	
106	Bibirghop	0	0	88.9	8.9	80	0	8.9	0	0	0	
107	Gangulia	0	0	349.2	40.1	309.1	0	40.1	0	0	0	
108	Bansghata	0	0	308	53.8	254.2	0	53.8	0	0	0	
Block T O T A L :		0	0	18937	7518.6	11418	157.1	6574.8	79.2	0		

Name of three most important commodities manufactured			Name of Village	Serial Number
First	Second	Third		
120	121	122	2	1
			Goalbagi	81
			Natabaria	82
			Chuadanga	83
			Mathura	84
			Makra	85
			Thoara	86
			Gobindapur	87
			Durgapur	88
			Kaniara	89
			Uttar Baliadanga	90
			Dhalani	91
			Ranihati	92
			Singi	93
			Par Krishnachandrapur	94
			Asharu	95
			Uttar Jiala	96
			Kathalia Chak	97
			Kuladharpur	98
			Jagadishpur	99
			Hamkura	100
			Kathalia	101
			Purbba Malipota	102
			Bagi	103
			Patkelpota	104
			Amdob	105
			Bibirghop	106
			Gangulia	107
			Bansghata	108
: Block T O T A L				

WEST BENGAL
C. D. BLOCK BONGAON
 DISTRICT NORTH TWENTY FOUR PARGANAS



TOTAL AREA OF THE C.D. BLOCK.....	336.70 Sq. Kms.
TOTAL POPULATION OF THE C.D. BLOCK.....	380903
TOTAL NUMBER OF VILLAGES.....	150
TOTAL NUMBER OF INHABITED VILLAGES.....	149
TOTAL NUMBER OF CENSUS TOWNS.....	NIL
TOTAL NUMBER OF STATUTORY TOWNS.....	1
DISTANCE FROM DISTRICT HEADQUARTERS TO C. D. BLOCK HEADQUARTERS (APPROX.)....	58 Kms.

- HIGH SCHOOL / INTER COLLEGE . **S**
- TECHNICAL INSTITUTIONS **T**
- BANK **B**
- DISPENSARY..... **D**
- PRIMARY HEALTH CENTRE **A**
- OTHER MEDICAL SERVICES **▲**

- BOUNDARY, INTERNATIONAL ————
- " DISTRICT ————
- " C. D. BLOCK ————
- " VILLAGE WITH MDDS CODE 322671
- HEADQUARTERS : POLICE STATION, C. D. BLOCK .. ●
- POPULATION SIZE OF VILLAGES : BELOW 200, 200-499, 500-999, 1000-4999, 5000 AND ABOVE ○ ● ● ● ●
- UNINHABITED VILLAGE WITH MDDS CODE X 322563

- STATUTORY TOWN WITH MDDS CODE 801691
- NATIONAL HIGHWAY **NH 35**
- STATE HIGHWAY **SH 1**
- IMPORTANT METALLED ROAD
- UNMETALLED ROAD
- RAILWAY LINE WITH STATION, BROAD GAUGE **R.S.**
- RIVER AND STREAM

C. D. Block Bongaon excludes all Statutory towns.

Alphabetical List of Villages

Name of the CD Block : Bongaon

CD Block Code (2011) : 0164

Sl. No.	Name of the Village	PLCN 2001	MDDS PLCN 2011
1	2	3	4
1	Adityapur	01634400	322593
2	Akaipur	01637200	322621
3	Alakulipur	01635900	322608
4	Ambarpur	01633900	322588
5	Ambikapur Mamudpur	01634000	322589
6	Angarpukuria	01630300	322552
7	Arsali	01633400	322583
8	Arsingri	01629100	322540
9	Asurhat	01635600	322605
10	Bairampur	01636800	322617
11	Balianpur	01634200	322591
12	Ballabhpur	01632500	322574
13	Bangangram	01628700	322536
14	Banglani	01628800	322537
15	Barakpur	01636300	322612
16	Barddhan Beria	01636700	322616
17	Bediapota	01629900	322548
18	Belgaria	01637800	322627
19	Belta	01639800	322647
20	Berkrishnapur	01627400	322523
21	Bhandarkola	01641900	322668
22	Bharatpur	01627800	322527
23	Bhashanpota	01630400	322553
24	Bhulat	01628300	322532
25	Bikrampur	01633300	322582
26	Boaldaha	01630000	322549
27	Briddhapalla	01638500	322634
28	Byaspur	01634900	322598
29	Chalki	01639300	322642
30	Chamta	01634500	322594
31	Chanda	01629800	322547
32	Chatrabagi	01633100	322580
33	Chauberia	01641100	322660
34	Chauberia Chak	01641200	322661
35	Chhatni	01634800	322597
36	Chhaygharia	01632000	322569

Alphabetical List of Villages

Name of the CD Block : Bongaon

CD Block Code (2011) : 0164

Sl. No.	Name of the Village	PLCN 2001	MDDS PLCN 2011
1	2	3	4
37	Chinili	01640000	322649
38	Chithalia	01638600	322635
39	Chitrangapur	01634100	322590
40	Dakshin Baliadanga	01636200	322611
41	Dakshin Bhabanipur	01638000	322629
42	Dakshin Charuigachhi	01630100	322550
43	Dakshin Jiala	01632600	322575
44	Dakshin Kanakpur	01640800	322657
45	Dakshin Kulbaria	01630700	322556
46	Dakshin Panchpota	01635500	322604
47	Dakshin Sundarpur	01639500	322644
48	Damdama	01640600	322655
49	Dharmmapukuria	01630900	322558
50	Dharmmapur	01632200	322571
51	Dhoramari	01629000	322539
52	Dighari	01640400	322653
53	Dwarbasini	01637400	322623
54	Gainpur	01629400	322543
55	Ganeshpur	01637900	322628
56	Ganganandapur	01633600	322585
57	Ganrapota	01629500	322544
58	Garibpur	01634600	322595
59	Gazipur	01633800	322587
60	Ghatbaor	01630500	322554
61	Gobrapur	01629600	322545
62	Gopalnagar	01636400	322613
63	Gopinathpur	01641300	322662
64	Hanidanga	01632100	322570
65	Haridaspur	01631300	322562
66	Harishpur	01639900	322648
67	Harishpur Chak	01632400	322573
68	Hingli	01641400	322663
69	Huda Bishnupur	01638100	322630
70	Ichhlampur	01641700	322666
71	Janipur	01639100	322640
72	Jayantipur	01631600	322565

Alphabetical List of Villages

Name of the CD Block : Bongaon

CD Block Code (2011) : 0164

Sl. No.	Name of the Village	PLCN 2001	MDDS PLCN 2011
1	2	3	4
73	Joka	01628200	322531
74	Kaikhali	01640500	322654
75	Kalupur	01632700	322576
76	Kalyanpur	01633500	322584
77	Kamalapur	01629700	322546
78	Kamdebpur	01634700	322596
79	Kansona	01636900	322618
80	Keutipara	01627700	322526
81	Khalitpur	01631900	322568
82	Khalitpur Chak	01631400	322563
83	Khamarkalla	01636500	322614
84	Kharua Rajapur	01632300	322572
85	Krishnachandrapur	01628100	322530
86	Kuchiamora	01633200	322581
87	Kulpukuria	01640900	322658
88	Kundipur	01628000	322529
89	Kundipur Jalkar	01627900	322528
90	Madhabpur	01631100	322560
91	Magurkhali	01633700	322586
92	Mahatpur	01635400	322603
93	Majdob	01635300	322602
94	Mamudpur	01640700	322656
95	Manigram	01631000	322559
96	Manikgram Chak	01630800	322557
97	Manikpol	01637700	322626
98	Mathurapur	01638300	322632
99	Matihara	01637000	322619
100	Mendia	01637300	322622
101	Mollahati	01635700	322606
102	Monaharpur	01635200	322601
103	Nakful	01627300	322522
104	Naoda	01637100	322620
105	Naraharipur	01631500	322564
106	Natidanga	01636100	322610
107	Nishchintapur	01640200	322651
108	Paikpara	01631200	322561

Alphabetical List of Villages

Name of the CD Block : Bongaon

CD Block Code (2011) : 0164

Sl. No.	Name of the Village	PLCN 2001	MDDS PLCN 2011
1	2	3	4
109	Palla	01639700	322646
110	Panchita	01627600	322525
111	Panpara	01635000	322599
112	Paschim Panchbaria	01633000	322579
113	Paschim Ramchandrapur	01638800	322637
114	Pashchim Huda	01635100	322600
115	Pathantala	01640100	322650
116	Patshimulia	01628500	322534
117	Petangi	01628600	322535
118	Petrapol	01631700	322566
119	Pirozpur	01631800	322567
120	Polta	01639400	322643
121	Purana Bongaon	01632900	322578
122	Purbba Ramchandrapur	01630200	322551
123	Rachhulpur	01641800	322667
124	Raghunathpur	01642000	322669
125	Ramshankarpur	01642100	322670
126	Rautara	01628400	322533
127	Sabhaipur	01627500	322524
128	Sabhaipur Chak	01635800	322607
129	Saili	01636600	322615
130	Saishpur	01634300	322592
131	Sanakpur	01638700	322636
132	Santoshpur	01637600	322625
133	Satashi	01640300	322652
134	Satbaria	01639600	322645
135	Sehalapara	01641000	322659
136	Serpur	01641600	322665
137	Shialdanga	01637500	322624
138	Shimulia	01638200	322631
139	Sholka Durgapur	01639000	322639
140	Shrimantapur	01638900	322638
141	Shrirampur	01636000	322609
142	Shubha Ratnapur	01639200	322641
143	Shukpukuria	01630600	322555
144	Shutia	01628900	322538

Alphabetical List of Villages

Name of the CD Block : Bongaon

CD Block Code (2011) : 0164

Sl. No.	Name of the Village	PLCN 2001	MDDS PLCN 2011
1	2	3	4
145	Talkola	01642200	322671
146	Taranipur	01641500	322664
147	Tengra	01629200	322541
148	Unai	01632800	322577
149	Uttar Kanakpur	01638400	322633
150	Uttar Sundarpur	01629300	322542

Census of India 2011
Amenities and Land use

Serial Number	Name of Village	Location code no.	Total area of the village (in hectares rounded up to one decimal place)	Total population (2011 census)	Number of households (2011 census)	Number of educational amenities available in village , the distance range code viz; a for 0-5 kms, b for 5-10 kms, c for 10+ kms of nearest place where facility is available							
						Pre-Primary school (PP)	Primary school (P)	Middle school (M)	Secondary School (S)	Senior Secondary school (SS)	Degree college of arts science & commerce (ASC)	Engineering college(EC)	Medical college (MC)
1	2	3	4	5	6	7	8	9	10	11	12	13	14

Name of District:-North Twenty Four Parganas

Name of CD Block:-Bongaon

109	Nakful	322522	639.7	4499	1092	2	2	2	a		c	c	c
110	Berkrishnapur	322523	96.3	690	180	1	1		b		c	c	c
111	Sabhaipur	322524	515.6	4032	1058	1	1						
112	Panchita	322525	356.2	5148	1227	4	4	1	1	1	c	c	c
113	Keutipara	322526	121.1	2353	582	2	2	2	2		c	c	c
114	Bharatpur	322527	480.6	4400	1050	3	3	1	1	1	c	c	c
115	Kundipur Jalkar	322528	123.3	50	11	a	a		a		c		
116	Kundipur	322529	221.5	4760	1158	3	2	1	1	1	c	c	c
117	Krishnachandrapur	322530	436	4901	1190	4	4	a	a	c	c	c	c
118	Joka	322531	55.1	692	175	1	1	a	b	b	c	c	c
119	Bhulat	322532	152.7	1797	435	1	1	a	b	b	c	c	c
120	Rautara	322533	127.8	1279	333	1	1	a	b	b	c	c	c
121	Patshimulia	322534	265.4	2796	690	2	2	1	a	c	c	c	c
122	Petangi	322535	73.6	1044	249	1	1	a	b	c	c	c	c
123	Bangangram	322536	676.9	6144	1429	4	4	a	a	c	c	c	c
124	Banglani	322537	435	2546	611	2	2	1	1	c	c	c	c
125	Shutia	322538	185.8	1909	498	3	3	a	a	a	b	c	c
126	Dhoramari	322539	207.8	1333	336	1	1	1	a	a	b	c	c
127	Arsingri	322540	164	4511	1107	2	2	1	1	1	b	b	b
128	Tengra	322541	401.2	4226	1085	4	4	1	1	1	c	c	c
129	Uttar Sundarpur	322542	134.7	796	197	1	1	1	1	1	c	c	c
130	Gainpur	322543	84.8	1096	267	1	1		a		c	c	c
131	Ganrapota	322544	68	3538	876	4	3	1	2	1	c	c	
132	Gobrapur	322545	161.6	3912	977	3	2	1	1	1	b	b	c
133	Kamalapur	322546	202.5	2102	532	1	1		a	c	c	c	c
134	Chanda	322547	173.8	2313	554	2	2		a		b	c	c
135	Bediapota	322548	193.3	1127	252	1	1	1			c	c	c
136	Boaldaha	322549	367.1	4552	1066	2	2	b		a	b	c	c
137	Dakshin Charuigachhi	322550	224.2	1715	410	1	1			a	b		
138	Purbba Ramchandrapur	322551	142.9	1149	271	1	1			a	b		
139	Angarpukuria	322552	126.4	1034	246	1	1	1	1	1	b		
140	Bhashanpota	322553	268.3	4376	1035	2	2	2		a	b		
141	Ghatbaor	322554	122	2711	676	1	1	2	1	1	a		
142	Shukpukuria	322555	202.9	1615	392	1	1	1	1	1	a	c	c
143	Dakshin Kulbaria	322556	116	439	97	1	1		a	a	b	c	c
144	Manikgram Chak	322557	39.7	1758	397	2	2	a	a	a	b	c	
145	Dharmmapukuria	322558	115.9	2776	661	2	2	a	a	a	b	c	c
146	Manigram	322559	524.3	5306	1242	2	2	2	2	2			
147	Madhabpur	322560	326	1478	357	3	3	2	1		b	b	
148	Paikpara	322561	457.7	6397	1520	2	2	1	a	a	a		
149	Haridaspur	322562	268.8	3101	718	1	1			a	b		

- Village Directory

(As in 2009)

le. (If not available within the < 5 Kms, b for 5-10 Kms and c if facility is available is given).						Number of Medical Amenities available. (If not available within the village , the distance range code viz; a for < 5 Kms, b for 5-10 Kms and c for 10+ kms of nearest place where facility is available is given).						Name of Village	Serial Number					
Management institute (MI)	Polytechnic (Pt)	Vocational training school /ITI	Non-formal training centre (NFTC)	Special school for disabled (SSD)	Others (specify)	Community health centre (CHC)	Primary health centre (PHC)	Primary health sub centre (PHS)	Maternity and child welfare centre (MCW)	T.B. clinic (TBC)	Hospital-allopathic (HA)			Hospital-alternative medicine (HO)	Dispensary (D)	Veterinary hospital (VH)	Mobile health clinic (MHC)	Family welfare centre (FWC)
15	16	17	18	19	20	21	22	23	24	25	26	27	28	29	30	31	2	1

Location CodeNo:-337

Location CodeNo:-0164

					4			1									Nakful	109
																	Berkrishnapur	110
																	Sabhaipur	111
c	c	c	c	c		c	a	1	c	c	c		c				Panchita	112
						c	c	c	1		c	c	c	c	c	c	Keutipara	113
						2	2	2	2	2	2	2	2	2	2	2	Bharatpur	114
							b	a									Kundipur Jalkar	115
	c							1									Kundipur	116
c	c	c				c	a	1		1	c		1	c			Krishnachandrapur	117
c	c	c	c			c	a	a		a	c		c	c			Joka	118
c	c	c		c		c	b	b		b	c		b	c			Bhulat	119
c	c	c															Rautara	120
c	c	c		c		c	1	1		a	c		a	c			Patshimulia	121
c	c	c				c	a	a		a	c		a	c			Petangi	122
c	c	c				c	a	1		b	c			c			Bangangram	123
c	c	c															Banglani	124
c	c	a	b	c		b	b		b	c	b	b	a	c	c	b	Shutia	125
c	c	a	c	c		b	b	a	c	c	b	b		b	b	b	Dhoramari	126
c	c	a	c	c		b		1	b	b	c	c	1	b	b	b	Arsingri	127
c		1	c	c	c	b	a	a	c	c	c	c		c		c	Tengra	128
c	c	c				c	a	a	b	c	c		a	c			Uttar Sundarpur	129
									1								Gainpur	130
																	Ganrapota	131
c													1				Gobrapur	132
																	Kamalapur	133
													1				Chanda	134
						b	c	c	c	c							Bediapota	135
c	c						c	1	c	c	b		b	b		b	Boaldaha	136
							c	a	c	c	b		b	b		b	Dakshin Charuigachhi	137
							c	a	c	c	b		b	b		b	Purbba Ramchandrapur	138
							c	a	c	c	b		b	b		b	Angarpukuria	139
							c	a	b	b	b		b	b		b	Bhashanpota	140
							c	a	a	a	a		a	a	a	a	Ghatbaor	141
c	c	c	b	c		a	b	1	b	b	b		a	b	a	a	Shukpukuria	142
c	c	c	c	c		c	b	1	c	c	c	c	c	1	c	1	Dakshin Kulbaria	143
c	c	c	c	c				a			b		b	b		b	Manikgram Chak	144
c	c	c			3	b	b	1	b	c	b	c	b	b	b	b	Dharmmapukuria	145
c	c	c	c	c				a			b		b	b		b	Manigram	146
					4												Madhabpur	147
							c		a	a	a		a	a		a	Paikpara	148
								1									Haridaspur	149

Serial Number	Name of Village	Number of Non-Government Medical Amenities available.							Availability of drinking water - Yes / No							
		Charitable non Govt. hospital/Nursing home.	Medical practitioner with MBBS Degree	Medical practitioner with other degree	Medical practitioner with no degree	Traditional practitioner and faith healer	Medicine Shop	Others	Tap water (Treated/Untreated)	Well water (Covered / Uncovered well)	Hand Pump	Tube wells / Bore well	Spring	River / Canal	Tank / Pond / Lake	Others
1	2	32	33	34	35	36	37	38	39	40	41	42	43	44	45	46

109	Nakful	0	0	0	0	0	0	0	No	No	Yes	Yes	No	Yes	No	No
110	Berkrishnapur	0	0	0	0	0	0	0	No	No	Yes	Yes	No	Yes	No	No
111	Sabhaipur	0	0	0	3	0	0	0	No	No	Yes	Yes	No	Yes	Yes	No
112	Panchita	0	0	0	3	0	3	0	Yes	No	Yes	Yes	No	Yes	Yes	No
113	Keutipara	0	0	0	0	0	1	0	Yes	No	Yes	Yes	No	No	Yes	No
114	Bharatpur	0	0	0	0	0	0	0	Yes	No	Yes	Yes	No	Yes	Yes	No
115	Kundipur Jalkar	0	0	0	0	0	0	0	No	No	Yes	No	No	No	Yes	No
116	Kundipur	0	3	0	3	0	4	0	Yes	No	Yes	Yes	No	No	Yes	No
117	Krishnachandrapur	1	0	1	7	0	0	0	Yes	No	Yes	Yes	No	No	No	No
118	Joka	0	0	0	0	0	0	0	No	Yes	Yes	Yes	No	Yes	No	No
119	Bhulat	0	0	0	0	0	0	0	Yes	No	Yes	No	No	Yes	Yes	No
120	Rautara	0	0	1	0	0	0	0	No	Yes	Yes	Yes	No	No	Yes	No
121	Patshimulia	0	0	0	0	0	0	0	Yes	No	No	Yes	No	No	No	No
122	Petangi	0	0	0	0	0	0	0	No	Yes	Yes	Yes	No	No	Yes	No
123	Bangangram	1	0	10	0	0	2	0	No	Yes	Yes	Yes	No	Yes	No	No
124	Banglani	0	0	2	1	3	0	0	No	No	Yes	Yes	No	Yes	Yes	No
125	Shutia	0	0	2	2	1	0	0	No	No	Yes	Yes	No	No	Yes	No
126	Dhoramari	0	0	1	2	0	0	0	No	No	No	Yes	No	No	No	No
127	Arsingri	0	0	2	2	2	0	0	No	No	No	Yes	No	No	Yes	No
128	Tengra	0	1	1	2	1	1	0	No	No	No	Yes	No	No	Yes	No
129	Uttar Sundarpur	0	0	1	0	0	0	0	No	Yes	Yes	Yes	No	No	Yes	No
130	Gainpur	0	0	0	0	0	0	0	No	No	Yes	Yes	No	No	No	No
131	Ganrapota	0	0	0	0	0	1	0	No	No	Yes	Yes	No	No	No	No
132	Gobrapur	0	0	0	0	0	1	0	No	No	Yes	Yes	No	No	No	No
133	Kamalapur	0	0	0	0	0	0	0	No	No	Yes	Yes	No	No	No	No
134	Chanda	0	0	0	0	0	1	0	No	No	Yes	Yes	No	Yes	No	No
135	Bediapota	0	0	0	0	0	1	0	Yes	No	Yes	Yes	No	No	Yes	No
136	Boaldaha	0	0	0	0	0	0	0	No	No	Yes	Yes	No	No	Yes	Yes
137	Dakshin Charuigachhi	0	0	0	0	0	0	0	No	No	Yes	Yes	No	No	Yes	No
138	Purbba Ramchandrapur	0	0	0	0	0	0	0	No	No	Yes	Yes	No	No	Yes	No
139	Angarpukuria	0	0	0	0	0	0	0	No	No	Yes	Yes	No	No	Yes	No
140	Bhashanpota	0	0	0	3	0	0	0	No	No	Yes	Yes	No	No	Yes	No
141	Ghatbaor	0	0	0	3	0	2	0	No	No	Yes	Yes	No	No	Yes	No
142	Shukpukuria	0	0	0	0	0	0	0	No	No	Yes	Yes	No	Yes	Yes	No
143	Dakshin Kulbaria	0	0	0	0	0	0	0	No	No	Yes	Yes	No	Yes	Yes	No
144	Manigram Chak	0	0	0	0	0	0	0	No	No	Yes	Yes	No	Yes	Yes	No
145	Dharmmapukuria	0	0	0	2	0	0	0	No	No	Yes	Yes	No	No	Yes	No
146	Manigram	0	0	0	0	0	0	0	No	No	Yes	Yes	No	No	Yes	No
147	Madhabpur	0	0	0	3	0	0	0	No	No	Yes	Yes	No	Yes	Yes	No
148	Paikpara	0	0	0	10	1	3	0	No	No	Yes	Yes	No	No	Yes	No
149	Haridaspur	0	0	0	0	0	0	0	Yes	No	Yes	Yes	No	No	Yes	No

Availability of toilet & others Yes / No				Communication and transport facilities (If amenities available code -Yes is given except for Village Pin Code ,If not available within the village , the distance range code viz; a for < 5 Kms, b for 5-10 Kms and c for 10+ kms of nearest place where facility is available is given).								
Community toilet including bath.	Community toilet excluding bath.	Rural sanitary mart or sanitary hardware outlet available near the village.	Community bio- gas or recycle of waste for productive use.	Post office(PO)	Sub post office (SPO)	Post & Telegraph office (P&TO)	Village Pin Code	Telephones (Land lines)	Public call office (PCO)	Mobile phone coverage	Name of Village	Serial Number
47	48	49	50	51	52	53	54	55	56	57	2	1

No	No	No	No	c	Yes	c	743251	c	a	Yes	Nakful	109
No	No	No	No	c		c	743251	a	a	Yes	Berkrishnapur	110
No	No	No	No	c	a	b	743235	b	Yes	Yes	Sabhaipur	111
No	No	No	No	c	Yes	b	743251	Yes	Yes	Yes	Panchita	112
No	No	No	No	c	Yes	b	743251	c	a	b	Keutipara	113
No	No	No	No	Yes	a	a	743251	a	a	Yes	Bharatpur	114
No	No	No	No	a	a	a	743251	b	b	Yes	Kundipur Jalkar	115
No	No	No	No		Yes	Yes	743251	Yes	Yes	Yes	Kundipur	116
No	No	No	No		a	a	743251	Yes	Yes	Yes	Krishnachandrapur	117
No	No	No	No	Yes	a	b	743251	Yes	Yes	Yes	Joka	118
No	No	Yes	No	c	b	c	743251	Yes	Yes	Yes	Bhulat	119
No	No	No	No	a	a	c	743251	Yes	Yes	Yes	Rautara	120
No	No	No	No	Yes	b	c	743251	Yes	Yes	Yes	Patshimulia	121
No	No	No	No	a	a	c	743251	Yes	Yes	Yes	Petangi	122
No	No	No	No	Yes	b	c	743251	Yes	Yes	Yes	Bangangram	123
No	No	No	No	a	a	c	743251	Yes	Yes	Yes	Banglani	124
No	No	No	No	a	a	b	743251	Yes	Yes	Yes	Shutia	125
No	No	No	No	b	a	b	743251	Yes	Yes	Yes	Dhoramari	126
No	No	No	No	b	b	b	743251	Yes	Yes	b	Arsingri	127
No	No	No	No	b	a	b	743251	Yes	Yes	Yes	Tengra	128
No	No	No	No	Yes	a	c	743251	Yes	a	Yes	Uttar Sundarpur	129
No	No	No	No	c	a	c	743251	a	a	Yes	Gainpur	130
No	No	No	No	c	Yes	c	743251	c	Yes	Yes	Ganrapota	131
No	No	No	No	b	Yes	b	743251	b	Yes	Yes	Gobrapur	132
No	No	No	No	c	a	c	743251	c	a	a	Kamalapur	133
No	No	No	No	b	a	b	743235	a	a	b	Chanda	134
No	No	No	No			b	743251	a	b	b	Bediapota	135
No	Yes	No	No	b	Yes	b	743235		Yes	Yes	Boaldaha	136
No	Yes	No	No			b	743235	a	b	a	Dakshin Charuigachhi	137
No	Yes	No	No	b	a	b	743405	b	Yes	Yes	Purbba Ramchandrapur	138
No	Yes	No	No	b	a	b	743235	a	Yes	Yes	Angarpukuria	139
No	No	No	No	b	a	b	743235			Yes	Bhashanpota	140
No	No	No	No	a	Yes	a	743235	a	Yes	Yes	Ghatbaor	141
No	No	No	No	b	a	b	743235	Yes	Yes	Yes	Shukpukuria	142
No	No	No	No	a	a	c	743245	Yes	Yes	Yes	Dakshin Kulbaria	143
No	No	No	No	c	Yes	c	743235	Yes	Yes	Yes	Manikgram Chak	144
No	No	No	No	b	Yes	b	743235	b	Yes	Yes	Dharmmapukuria	145
No	No	No	No	b	Yes	b	743235	Yes	Yes	a	Manigram	146
No	No	No	No	c	b	b	743235	b	Yes	Yes	Madhabpur	147
No	Yes	No	No	a	a	a	743405	Yes	Yes	Yes	Paikpara	148
No	No	No	No	a	b	b	743405	Yes		Yes	Haridaspur	149

Communication and transport facilities (If amenities available code -Yes is given except for Village Pin Code ,If not available within the village , the distance range code viz; a for < 5 Kms, b for 5-10 Kms and c for 10+ kms of nearest place where facility is available is given).													Village connected to highway (If amenities available code viz; a for < 5 Kms, b for 5-10 Kms and c for 10+ kms of nearest place where facility is available is given).			
Serial Number	Name of Village	Internet cafes/ Common service centre (CSC)	Private courier facility	Bus service (Public & Private)	Railway stations	Auto/Modified Autos	Taxis and Vans	Tractors	Cycle-pulled rickshaws(Manual & Machine driven)	Carts driven by animals	Sea /River ferry service	Connected to national highway(NH)	Connected to state highway(SH)	Connected to major district road (MDR)	Connected to others district road	Pucca roads
1	2	58	59	60	61	62	63	64	65	66	67	68	69	70	71	72

109	Nakful	c	a	a	c	a	Yes	b	Yes	Yes	b	c	c	a	a	Yes
110	Berkrishnapur	c	c	a	c	Yes	Yes	b	Yes	Yes	b	c	c	a	a	Yes
111	Sabhaipur	b	b	a	c	a	b	b	Yes	Yes	Yes	c	c	a	Yes	Yes
112	Panchita	Yes	b	Yes	c	Yes	Yes	a	Yes	Yes	Yes			Yes	Yes	Yes
113	Keutipara	c	c	a	c	Yes	Yes	b	Yes	Yes	b	c	c	Yes	Yes	Yes
114	Bharatpur	a	b	a	c	a	Yes	Yes	Yes	a	Yes	c	c	a	a	a
115	Kundipur Jalkar	b	Yes	a	c	a	Yes	a	a	b	a					a
116	Kundipur	Yes	b	Yes	c	Yes	Yes	Yes	Yes	a	a	c	c	Yes	Yes	Yes
117	Krishnachandrapur	a	c	Yes	c	Yes	Yes	c	Yes	Yes	b	c	c	c	Yes	Yes
118	Joka	b	c	a	c	b	Yes	a	Yes	Yes	b	c	c	c	a	Yes
119	Bhulat	b	c	Yes	c	a	Yes	b	Yes	Yes	b	c	c	c	a	Yes
120	Rautara	b	c	b	c	b	Yes	a	Yes	a	b	c	c	c	a	a
121	Patshimulia	b	c	Yes	c	a	Yes	a	Yes	Yes	b	c	c	c	Yes	Yes
122	Petangi	a	c	Yes	c	Yes	Yes	c	Yes	Yes	a	c	c	c	a	Yes
123	Bangangram	Yes	c	Yes	c	Yes	Yes	c	Yes	Yes	Yes	c	c	c	b	Yes
124	Banglani	a	c	a	c	Yes	Yes	c	a	Yes	Yes	c	c	c	b	a
125	Shutia	b	b	a	c	b	Yes	b	Yes	Yes	b	c	b	Yes	c	Yes
126	Dhoramari	b	b	Yes	b	Yes	Yes	b	Yes	Yes	c	b	c	Yes	Yes	Yes
127	Arsingri	b	b	Yes	b	b	b	Yes	Yes	Yes	c	b	b	Yes	Yes	Yes
128	Tengra	b	b	Yes	c	Yes	Yes	b	Yes	Yes	c	b	b	Yes	Yes	Yes
129	Uttar Sundarpur	a	c	a	c	a	Yes	a	Yes	Yes	c	c	c	c	a	Yes
130	Gainpur	c	c	a	c	Yes	Yes	b	Yes	Yes	c	c	c	a	a	a
131	Ganrapota	c	c	Yes	c	Yes	Yes	b	Yes	Yes	c	c	c	Yes	Yes	Yes
132	Gobrapur	b	b	a	b	Yes	Yes	b	Yes	Yes	c	b	b	a	a	Yes
133	Kamalapur	c	c	a	c	Yes	Yes	b	Yes	Yes	c	c	c	a	a	Yes
134	Chanda	Yes	b	a	b	Yes	Yes	b	Yes	Yes	b	c	c			Yes
135	Bediapota	b	b	a	c	a	Yes	a	Yes	Yes	b					Yes
136	Boaldaha	b	b	a	b	Yes	Yes	a	Yes	Yes	b	b	b	b	b	Yes
137	Dakshin Charuigachhi	b	c	a	b	b	a	a	Yes	a	b					a
138	Purbba Ramchandrapur	a	b	b	b	Yes	Yes	a	Yes	Yes	a	b	b	b	b	Yes
139	Angarpukuria	a	b	a	b	Yes	Yes	b	Yes	Yes	b	b	b	b	b	Yes
140	Bhashanpota	a	b	b	b	a	a	b	Yes	Yes	a	b	a	a	a	Yes
141	Ghatbaor	a	a	Yes	b	Yes	Yes	b	Yes	Yes	b	a	Yes	Yes	Yes	Yes
142	Shukpukuria	b	b	Yes	b	Yes	a	b	Yes	a	c	a	a	Yes	a	a
143	Dakshin Kulbaria	b	b	a	b	Yes	a	a	Yes	c	c	c	c	Yes	a	a
144	Manikgram Chak	b	b	Yes	c	Yes	a	b	Yes	b	c	b	b	Yes	c	Yes
145	Dharmmapukuria	b	b	a	b	a	a	a	Yes	Yes	Yes	c	b	a	Yes	Yes
146	Manigram	b	Yes	Yes	c	Yes	a	b	Yes	a	c	b	c	Yes	c	Yes
147	Madhabpur	b	b	a	c	b	a	b	Yes	Yes	Yes	c	c	a	Yes	Yes
148	Paikpara	Yes	a	Yes	b	Yes	Yes	b	Yes	Yes	b	a	Yes	Yes		Yes
149	Haridaspur	b	b	b	b	a	Yes	a	Yes	b	b	Yes				a

ys,village roads, banks & credit societies
 :-Yes is given, If not available within the
 code viz; a for < 5 Kms, b for 5-10 Kms
 place where facility is available is given).

Availability of miscellaneous facilities (If amenities available code -Yes is given, If not
 available within the village , the distance range code viz; a for < 5 Kms, b for 5-10 Kms
 and c for 10+ kms of nearest place where facility is available is given).

Kutchcha roads	Water bounded macadam(WBM) roads	Navigable waterway (river/canal)(NW)	Footpaths (FP)	Commercial & Co-operative Banks	ATM	Agricultural Credit Societies	Self-Help Group (SHG)	Public distribution system (PDS) shop	Mandis / Regular market	Weekly Haat	Agricultural marketing society	Integrated Child Development Scheme (Nutritional Centres)	Anganwadi Centre (Nutritional Centres)	Others (Nutritional Centres)	Name of Village	Serial Number
73	74	75	76	77	78	79	80	81	82	83	84	85	86	87	2	1

Yes			Yes	a	c	c	Yes	a	c	a	a	Yes	Yes	Yes	Nakful	109
Yes			Yes	a	c	b	Yes	c	c	c	c	Yes	Yes	Yes	Berkrishnapur	110
Yes	Yes	Yes	Yes			b	Yes	Yes	Yes	Yes	Yes	Yes	Yes	Yes	Sabhaipur	111
Yes	Yes	Yes	Yes	Yes		b	Yes	Yes	Yes	Yes	Yes	Yes	Yes	Yes	Panchita	112
Yes			Yes	a	c	c	Yes	Yes	Yes	Yes	Yes	Yes	Yes	Yes	Keutipara	113
a			Yes	a	b	c	Yes	Yes	c	Yes	Yes	Yes	Yes	Yes	Bharatpur	114
a			Yes			c	Yes	Yes	c	Yes	Yes	Yes	Yes	Yes	Kundipur Jalkar	115
a	Yes		Yes	a	b	c	Yes	Yes	Yes	Yes	Yes	Yes	Yes	Yes	Kundipur	116
Yes			Yes	a	c	c	Yes	Yes	Yes	Yes	Yes	Yes	Yes	Yes	Krishnachandrapur	117
Yes				a	c	c	Yes	Yes	c	b	Yes	Yes	Yes	Yes	Joka	118
a			Yes	a	c	c	Yes	Yes	c	a	b	Yes	Yes	Yes	Bhulat	119
Yes			Yes	a	c	c	Yes	a	c	a	b	Yes	Yes	Yes	Rautara	120
a			Yes	c	Yes		Yes	Yes	c	a	c	Yes	Yes	c	Patshimulia	121
Yes			Yes	a	c	c	Yes	Yes	c	a	a	Yes	Yes	Yes	Petangi	122
Yes			Yes	Yes	c	Yes	Yes	Yes	Yes	Yes	Yes	Yes	Yes	Yes	Bangangram	123
a		Yes	Yes	a	c	c	Yes	Yes	Yes	a	Yes	Yes	Yes	Yes	Banglani	124
Yes	c	c	Yes	a	a	c	Yes	c	Yes	Yes	c	Yes	Yes	Yes	Shutia	125
Yes	c	b	Yes	b	Yes	c	Yes	b	c	a	b	Yes	Yes	Yes	Dhoramari	126
Yes		b	Yes	a	a	c	Yes	b	b	a	b	Yes	Yes	Yes	Arsingri	127
Yes	b	c	Yes			c	Yes	Yes	c	Yes	Yes	Yes	Yes	Yes	Tengra	128
Yes				a	c	c	Yes	Yes	c	a	a	Yes	Yes	Yes	Uttar Sundarpur	129
Yes			Yes			b	Yes	c	c	a	c	Yes	Yes	Yes	Gainpur	130
a			Yes	Yes	c	c	Yes	Yes	Yes	Yes	Yes	Yes	Yes	Yes	Ganrapota	131
Yes			Yes	b	c	c	Yes	b	b	b	Yes	Yes	Yes	Yes	Gobrapur	132
Yes			Yes	a	c	c	Yes	Yes	c	a	c	Yes	Yes	Yes	Kamalapur	133
Yes			Yes	a	a	c	Yes	Yes	c	c	c	Yes	Yes	Yes	Chanda	134
Yes			Yes			c	Yes	Yes	c	Yes	Yes	Yes	Yes	Yes	Bediapota	135
Yes			Yes	b	b	c	Yes	Yes	Yes	Yes	b	Yes	Yes	Yes	Boaldaha	136
a			Yes	c	c	c	Yes	Yes	Yes	Yes	b	Yes	Yes	Yes	Dakshin Charuigachhi	137
Yes			Yes	b	b	c	Yes	Yes	Yes	b	Yes	Yes	Yes	Yes	Purbba Ramchandrapur	138
Yes			Yes	b	b	c	Yes	Yes	Yes	a	Yes	Yes	Yes	Yes	Angarpukuria	139
a			Yes	b	b	c	Yes	a	c	a	b	Yes	Yes	Yes	Bhashanpota	140
Yes			Yes	a	a	c	Yes	Yes	c	a	a	Yes	Yes	Yes	Ghatbaor	141
a	Yes		Yes	a	b	c	Yes	Yes	Yes	a	b	Yes	Yes	Yes	Shukpukuria	142
Yes	Yes			Yes	b	c	Yes	Yes	c	Yes	Yes	Yes	Yes	Yes	Dakshin Kulbaria	143
Yes	Yes		Yes	b	c		Yes	a	Yes	Yes	Yes	Yes	Yes	Yes	Manikgram Chak	144
Yes	Yes	Yes	Yes		b	c	Yes	Yes	Yes	a	a	Yes	Yes	Yes	Dharmmapukuria	145
Yes	Yes		Yes		b	b	Yes	Yes	Yes	Yes	Yes	a	a	Yes	Manigram	146
Yes	Yes	Yes	Yes	a	a	b	Yes	Yes	Yes	a	a	Yes	Yes	Yes	Madhabpur	147
Yes			Yes	a	a	Yes	Yes	Yes	Yes	Yes	a	Yes	Yes	Yes	Paikpara	148
Yes			Yes			b	Yes	Yes	c	Yes	Yes	Yes	Yes	Yes	Haridaspur	149

Availability of miscellaneous facilities (If amenities available code -Yes is given, If not available within the village , the distance range code viz; a for < 5 Kms, b for 5-10 Kms and c for 10+ kms of nearest place where facility is available is given).												Availability of electricity (Yes/No)			
Serial Number	Name of Village	ASHA (Accredited Social Health Activist)	Community centre with/without TV	Sports Field,	Sports Club / Recreation Centre	Cinema / Video Hall	Public Library	Public Reading Room	Newspaper Supply	Assembly Polling station	Birth & Death Registration Office	Power Supply for Domestic Use (ED)	Power Supply for Agricultural Use (EAG)	Power Supply for Commercial Use (EC)	Power Supply for All Uses (EA)
1	2	88	89	90	91	92	93	94	95	96	97	98	99	100	101

109	Nakful	Yes	Yes	Yes	Yes	Yes	Yes	Yes	Yes	Yes	Yes	Yes	No	No	No
110	Berkrishnapur	Yes	Yes	Yes	Yes	Yes	Yes	Yes	Yes	Yes	Yes	Yes	No	No	No
111	Sabhaipur	Yes	Yes	Yes	Yes	Yes	Yes	Yes	Yes	Yes	Yes	Yes	Yes	Yes	Yes
112	Panchita	Yes	Yes	Yes	Yes	Yes	Yes	Yes	Yes	Yes	Yes	Yes	Yes	Yes	Yes
113	Keutipara	Yes	Yes	Yes	Yes	Yes	Yes	Yes	Yes	Yes	Yes	Yes	Yes	Yes	Yes
114	Bharatpur	Yes	Yes	Yes	Yes	Yes	Yes	Yes	Yes	Yes	Yes	Yes	Yes	No	No
115	Kundipur Jalkar	Yes	Yes	Yes	Yes	Yes	Yes	Yes	Yes	Yes	Yes	Yes	No	No	No
116	Kundipur	Yes	Yes	Yes	Yes	Yes	Yes	Yes	Yes	Yes	Yes	Yes	Yes	Yes	Yes
117	Krishnachandrapur	Yes	Yes	Yes	Yes	Yes	Yes	Yes	Yes	Yes	Yes	Yes	Yes	Yes	Yes
118	Joka	Yes	Yes	Yes	Yes	Yes	Yes	Yes	Yes	Yes	Yes	Yes	Yes	Yes	Yes
119	Bhulat	Yes	Yes	Yes	Yes	Yes	Yes	Yes	Yes	Yes	Yes	Yes	Yes	Yes	Yes
120	Rautara	Yes	b	a	a	a	b	b	a	Yes	a	Yes	Yes	Yes	Yes
121	Patshimulia	Yes	Yes	Yes	Yes	Yes	Yes	Yes	Yes	Yes	Yes	Yes	Yes	Yes	Yes
122	Petangi	Yes	Yes	Yes	Yes	Yes	Yes	Yes	Yes	Yes	Yes	Yes	Yes	Yes	Yes
123	Bangangram	Yes	Yes	Yes	Yes	Yes	Yes	Yes	Yes	Yes	Yes	Yes	Yes	Yes	Yes
124	Banglani	Yes	Yes	Yes	Yes	Yes	Yes	Yes	Yes	Yes	Yes	Yes	Yes	Yes	Yes
125	Shutia	Yes	Yes	Yes	Yes	c	c	c	c	Yes	Yes	Yes	Yes	No	No
126	Dhoramari	Yes	b	Yes	Yes	b	b	b	b	Yes	b	Yes	Yes	No	No
127	Arsingri	Yes	b	Yes	Yes	b	b	b	Yes	Yes	b	Yes	Yes	Yes	Yes
128	Tengra	Yes	Yes	Yes	Yes	Yes	Yes	Yes	Yes	Yes	Yes	Yes	No	No	No
129	Uttar Sundarpur	Yes	Yes	Yes	Yes	Yes	Yes	Yes	Yes	Yes	Yes	Yes	Yes	No	No
130	Gainpur	Yes	Yes	Yes	Yes	Yes	Yes	Yes	Yes	Yes	Yes	Yes	No	No	No
131	Ganrapota	Yes	c	Yes	c	Yes	Yes	Yes	Yes	Yes	Yes	Yes	No	No	No
132	Gobrapur	Yes	Yes	Yes	Yes	Yes	Yes	Yes	Yes	Yes	Yes	Yes	No	No	No
133	Kamalapur	Yes	Yes	Yes	Yes	Yes	Yes	Yes	Yes	Yes	Yes	Yes	No	No	No
134	Chanda	Yes	Yes	Yes	Yes	Yes	Yes	Yes	Yes	Yes	Yes	Yes	No	No	No
135	Bediapota	Yes	Yes	Yes	Yes	Yes	Yes	Yes	Yes	Yes	Yes	Yes	No	No	No
136	Boaldaha	Yes	a	Yes	b	b	b	b	Yes	Yes	b	Yes	Yes	Yes	Yes
137	Dakshin Charuigachhi	Yes	a	Yes	b	b	b	b	Yes	Yes	b	Yes	Yes	Yes	Yes
138	Purbba Ramchandrapur	Yes	a	Yes	Yes	Yes	Yes	Yes	Yes	Yes	b	Yes	Yes	Yes	Yes
139	Angarpukuria	Yes	a	Yes	Yes	Yes	Yes	Yes	Yes	Yes	Yes	Yes	Yes	Yes	Yes
140	Bhashanpota	Yes	Yes	a	Yes	b	b	b	Yes	Yes	a	Yes	Yes	Yes	Yes
141	Ghatbaor	Yes	Yes	a	Yes	a	a	a	Yes	Yes	a	Yes	Yes	Yes	Yes
142	Shukpukuria	Yes	b	Yes	Yes	Yes	b	b	Yes	Yes	a	Yes	Yes	No	No
143	Dakshin Kulbaria	Yes	Yes	Yes	Yes	Yes	Yes	Yes	Yes	Yes	Yes	Yes	No	No	No
144	Manikgram Chak	Yes	Yes	Yes	Yes	Yes	Yes	Yes	Yes	Yes	Yes	Yes	Yes	No	No
145	Dharmmapukuria	Yes	Yes	Yes	Yes	Yes	Yes	Yes	Yes	Yes	Yes	Yes	Yes	Yes	Yes
146	Manigram	Yes	Yes	a	a	b	b	b	Yes	Yes	Yes	Yes	Yes	No	No
147	Madhabpur	Yes	Yes	Yes	Yes	Yes	Yes	Yes	Yes	Yes	Yes	Yes	Yes	Yes	Yes
148	Paikpara	Yes	Yes	a	Yes	a	a	a	Yes	Yes	Yes	Yes	Yes	Yes	Yes
149	Haridaspur	Yes	Yes	Yes	Yes	Yes	Yes	Yes	Yes	Yes	Yes	Yes	Yes	Yes	Yes

Nearest Town		Land Use							
		Area under different types of land use (in hectares rounded up to one decimal place)							
Name	Distance range code i.e. a for < 5 Kms, b for 5-10 Kms and c for 10+ kms .	Forests	Area under Non-agricultural Uses	Barren and Un-cultivable land	Permanent Pastures and Other Grazing Lands	Land Under Miscellaneous Tree Crops etc.	Culturable Waste Land	Name of Village	Serial Number
102	103	104	105	106	107	108	109	2	1

BONGAON	b	0	5.3	0	0	0	0	Nakful	109
BONGAON	b	0	8.3	0	0	0	0.5	Berkrishnapur	110
BANGAON	b	0	130	0	0	0	10	Sabhaipur	111
BANGAON	b	0	75	0	0	0	23	Panchita	112
BONGAON	c	0	18.5	0	0	0	0	Keutipara	113
BONGAON	c	0	140	0	0	0	0	Bharatpur	114
BONGAON	c	0	103.1	0	0	0	0	Kundipur Jalkar	115
BONGAON	c	0	103.5	0	0	0	0	Kundipur	116
BONGAON	b	0	0	0	0	0	1	Krishnachandrapur	117
BANGAON	b	0	0	0	0	0	1.1	Joka	118
BANGAON	b	0	0	0	0	0	4	Bhulat	119
BANGAON	b	0	5.8	0	0	0	2	Rautara	120
BANGAON	b	0	0	0	0	0	3	Patshimulia	121
BANGAON	b	0	0	0	0	0	0	Petangi	122
BANGAON	b	0	0	0	0	0	119	Bangangram	123
BANGAON	b	0	0	0	0	0	69	Banglani	124
BANGAON	b	0	30.2	0	0	0	3.1	Shutia	125
BANGAON	b	0	3.3	0	0	0	3.6	Dhoramari	126
BONGAON	b	0	1.6	0	0	0	3.4	Arsingri	127
BANGAON	b	0	4.4	0	0	0	18	Tengra	128
BANGAON	b	0	3	0	0	0	4	Uttar Sundarpur	129
BANGAON	c	0	25.4	0	0	0	0.2	Gainpur	130
BONGAON	c	0	5.3	0	0	0	0	Ganrapota	131
BONGAON	b	0	32	0	0	0	0.3	Gobrapur	132
BONGAON	c	0	55.5	0	0	0	0	Kamalapur	133
BONGAON	b	0	28	0	0	0	0.5	Chanda	134
BONGAON	b	0	38.7	0	0	0	2	Bediapota	135
BONGAON	b	0	0.8	0	0	0	13.6	Boaldaha	136
BANGAON	b	0	60	0	0	0	10	Dakshin Charuigachhi	137
BANGAON	b	0	20.2	0	0	0	10	Purbba Ramchandrapur	138
BONGAON	b	0	50	0	0	0	10	Angarpukuria	139
BANGAON	b	0.2	0.5	0	0	0	73.5	Bhashanpota	140
BANGON	b	0	0.6	0	0	0	47	Ghatbaor	141
BONGAON	a	0	50	0	0	0	0.4	Shukpukuria	142
BANGAON	b	0	22.8	0	0	0	0	Dakshin Kulbaria	143
BONGAON	b	0	6.1	0	0	0	0	Manikgram Chak	144
BONGAON	b	0	43.5	0	0	0	0.4	Dharmmapukuria	145
BANGAON	b	0	65	0	0	0	54	Manigram	146
BONGAON	b	0	71.6	0	0	0	9	Madhabpur	147
BANGAON	b	0	0.6	0	0	0	55.5	Paikpara	148
BANGOAN	b	0	34	0	0	0	4	Haridaspur	149

Land Use											
Area under different types of land use (in hectares rounded up to one decimal place)							Area irrigated by source (in hectare).				
Serial Number	Name of Village	Fallow lands other than current fallows	Current Fallows	Net Area Sown	Total Irrigated Land Area	Total Un-irrigated Land Area	Canals (C)	Wells/Tube-wells(W/TW)	Tanks/Lakes(T/L)	Water Falls(WF)	Others(O)
1	2	110	111	112	113	114	115	116	117	118	119

109	Nakful	0	0	634.5	342.5	292	0	200.9	0	0	141.6
110	Berkrishnapur	0	0	87.5	78.7	8.8	0	65.5	0	0	13.2
111	Sabhaipur	0	0	375.6	305	70.6	0	295	10	0	0
112	Panchita	0	0	258.2	197.3	60.9	0	197.3	0	0	0
113	Keutipara	0	0	102.6	60.8	41.8	0	45.6	0	0	15.2
114	Bharatpur	0	0	340.6	276.3	64.3	0	208.3	0	0	68
115	Kundipur Jalkar	0	0	20.2	0	20.2	0	0	0	0	0
116	Kundipur	0	0	118	36	82	0	6	0	0	30
117	Krishnachandrapur	0	0	435	435	0	0	435	0	0	0
118	Joka	0	0	54	54	0	0	54	0	0	0
119	Bhulat	0	0	148.7	96.7	52	0	96.7	0	0	0
120	Rautara	0	0	120	90	30	0	90	0	0	0
121	Patshimulia	0	0	262.4	262.4	0	0	247.4	15	0	0
122	Petangi	0	0	73.6	35	38.6	0	35	0	0	0
123	Bangangram	0	0	557.9	312	245.9	0	252	60	0	0
124	Banglani	0	0	366	366	0	0	324	42	0	0
125	Shutia	0	0	152.5	122.8	29.7	10	72.6	0	0	40.2
126	Dhoramari	0	0	201	148.1	52.9	0	98.8	0	0	49.3
127	Arsingri	0	0	159	126.3	32.7	0	126.3	0	0	0
128	Tengra	0	0	378.8	242.6	136.3	2.4	116.2	0	0	124
129	Uttar Sundarpur	0	0	127.7	127.7	0	0	122.7	5	0	0
130	Gainpur	0	0	59.2	35.6	23.6	0	35.6	0	0	0
131	Ganrapota	0	0	62.8	54	8.8	0	37.9	0	0	16.1
132	Gobrapur	0	0	129.3	126.8	2.5	0	126.8	0	0	0
133	Kamalapur	0	0	147	98.5	48.5	0	98.5	0	0	0
134	Chanda	0	0	145.3	78.8	66.5	0	78.8	0	0	0
135	Bediapota	0	0	152.6	75	77.6	0	75	0	0	0
136	Boaldaha	0	0	352.8	216.9	135.9	0	209.9	7	0	0
137	Dakshin Charuigachhi	0	0	154.2	140.6	13.6	0	130.6	10	0	0
138	Purbba Ramchandrapur	0	0	112.7	102.7	10	0	102.7	0	0	0
139	Angarpukuria	0	0	66.4	50	16.4	0	50	0	0	0
140	Bhashanpota	0	0	194.1	157	37.2	0	157	0	0	0
141	Ghatbaor	0	0	74.4	65.4	9	0	65.4	0	0	0
142	Shukpukuria	0	0	152.5	131.3	21.2	70	61.3	0	0	0
143	Dakshin Kulbaria	0	0	93.3	63.3	30	0	55.3	8	0	0
144	Manikgram Chak	0	0	33.6	30	3.6	20	10	0	0	0
145	Dharmmapukuria	0	0	72	63.6	8.5	0	63.6	0	0	0
146	Manigram	0	0	405.3	304.4	100.8	0	304.4	0	0	0
147	Madhabpur	0	0	245.4	233.4	12	0	233.4	0	0	0
148	Paikpara	0	0	401.6	219.1	182.6	0	203.1	16	0	0
149	Haridaspur	0	0	230.8	118.5	112.3	0	118.5	0	0	0

Name of three most important commodities manufactured			Name of Village	Serial Number
First	Second	Third		
120	121	122	2	1

Biri		Nakful	109
		Berkrishnapur	110
		Sabhaipur	111
		Panchita	112
		Keutipara	113
Biri		Bharatpur	114
		Kundipur Jalkar	115
Biri Making		Kundipur	116
		Krishnachandrapur	117
		Joka	118
		Bhulat	119
Rice		Rautara	120
		Patshimulia	121
		Petangi	122
		Bangangram	123
		Banglani	124
	Bidi	Shutia	125
	Bidi	Dhoramari	126
Bidi		Arsingri	127
Bidi		Tengra	128
		Uttar Sundarpur	129
		Gainpur	130
Garnents	Bidi Making	Ganrapota	131
		Gobrapur	132
Bidi Making		Kamalapur	133
Bidi Making		Chanda	134
		Bediapota	135
		Boaldaha	136
		Dakshin Charuigachhi	137
		Purbba Ramchandrapur	138
		Angarpukuria	139
		Bhashanpota	140
		Ghatbaor	141
		Shukpukuria	142
		Dakshin Kulbaria	143
		Manikgram Chak	144
		Dharmmapukuria	145
		Manigram	146
		Madhabpur	147
		Paikpara	148
		Haridaspur	149

Census of India 2011
Amenities and Land use

Serial Number	Name of Village	Location code no.	Total area of the village (in hectares rounded up to one decimal place)	Total population (2011 census)	Number of households (2011 census)	Number of educational amenities available in village , the distance range code viz; a for 0-5 kms, b for 5-10 kms, c for 10+ kms of nearest place where facility is available							
						Pre-Primary school (PP)	Primary school (P)	Middle school (M)	Secondary School (S)	Senior Secondary school (SS)	Degree college of arts science & commerce (ASC)	Engineering college(EC)	Medical college (MC)
1	2	3	4	5	6	7	8	9	10	11	12	13	14
150	Khalitpur Chak	322563	37	0	0								
151	Naraharipur	322564	148.4	1759	412	2	2	1	1	1	c	c	
152	Jayantipur	322565	211.2	2690	582	2	2	1	1		c		
153	Petrapol	322566	138.8	1778	385	2	2						
154	Pirozpur	322567	49.7	1992	442	2	2	1			c		
155	Khalitpur	322568	113.8	2409	572	3	3			1	b	c	c
156	Chhaygharia	322569	746.7	10891	2667	9	9	2	2	2			
157	Hanidanga	322570	175.5	1401	385	1	1		b	b	b	c	c
158	Dharmmapur	322571	270.1	1793	445	2	2	1	1	1	c	c	c
159	Kharua Rajapur	322572	233.2	1591	396	3	3	b		1	c	c	c
160	Harishpur Chak	322573	215.7	1637	397	2	2	b		a	c	c	c
161	Ballabhpur	322574	131	1268	307	2	2	1	1	1	c	c	c
162	Dakshin Jiala	322575	167.6	1458	342	2	2		b	a	c	c	c
163	Kalupur	322576	875.5	10413	2525	7	7	1	1	1	b	c	c
164	Unai	322577	207.4	1740	424	1	1	1		a	b	c	c
165	Purana Bangaon	322578	548.7	8265	1891	4	4	1	1	1	c	c	c
166	Paschim Panchbaria	322579	342.3	2969	683	2	2	1	1	1	c	c	c
167	Chatrabagi	322580	166.4	910	232	2	2	a	b	c	c	c	c
168	Kuchiamora	322581	71	975	220	1	1	a	b	b	c	c	c
169	Bikrampur	322582	107	1024	247	1	1	1	1	1	c	c	c
170	Arsali	322583	81.7	254	58	1	1	c	b	a	c	c	c
171	Kalyanpur	322584	99.2	790	190	1	1	b		a	c	c	c
172	Ganganandapur	322585	140.9	1853	440	1	1	a	a	a	c	c	c
173	Magurkhali	322586	129	719	185	1	1	1	1	a	c	c	c
174	Gazipur	322587	333.1	2515	627	1	1		a		c	c	c
175	Ambarpur	322588	358.5	2734	691	4	4	1	2	1			
176	Ambikapur Mamudpur	322589	249.4	3248	792	1	1	1	1	1	c		
177	Chitrangapur	322590	83.1	875	209	1	1		a	a	c	c	c
178	Balianpur	322591	267.8	1878	462	1	1	1	b	a	c	c	c
179	Saishpur	322592	129.6	1603	388	1	1	1	b	b	c	c	c
180	Adityapur	322593	245.5	2406	559	2	2	c	a	b	c	c	c
181	Chamta	322594	235.6	2267	547	1	1	1	1				
182	Garibpur	322595	162.3	1839	441	1	1	1	1	1			
183	Kamdebpur	322596	392.3	4011	962	3	3						
184	Chhatni	322597	111.6	1092	247	1	1						
185	Byaspur	322598	125.3	1290	302	2	2	1	1	1			
186	Panpara	322599	211.2	2087	466	1	1	2	2	2			
187	Pashchim Huda	322600	298.7	3194	748	1	1						
188	Monaharpur	322601	182	1222	282	1	1						
189	Majdob	322602	94.7	772	180	1	1	1		a			
190	Mahatpur	322603	140.3	1682	391	1	1	1	b	b	c	c	c
191	Dakshin Panchpota	322604	155.3	2828	628	2	2	1	b		c	c	c
192	Asurhat	322605	188.8	716	174	1	1	1	1	1	c	c	c

- Village Directory

(As in 2009)

le. (If not available within the < 5 Kms, b for 5-10 Kms and c if facility is available is given).						Number of Medical Amenities available. (If not available within the village , the distance range code viz; a for < 5 Kms, b for 5-10 Kms and c for 10+ kms of nearest place where facility is available is given).												
Management institute (MI)	Polytechnic (Pt)	Vocational training school /ITI	Non-formal training centre (NFTC)	Special school for disabled (SSD)	Others (specify)	Community health centre (CHC)	Primary health centre (PHC)	Primary health sub centre (PHS)	Maternity and child welfare centre (MCW)	T.B. clinic (TBC)	Hospital-allopathic (HA)	Hospital-alternative medicine (HO)	Dispensary (D)	Veterinary hospital (VH)	Mobile health clinic (MHC)	Family welfare centre (FWC)	Name of Village	Serial Number
15																	2	1
						c		a		c	c						Khalitpur Chak	150
																	Naraharipur	151
																	Jayantipur	152
																	Petrapol	153
																	Pirozpur	154
	c					c		1		b	b		b				Khalitpur	155
								1									Chhaygharia	156
	c	c				b	b	a			b		b	b			Hanidanga	157
	c	c	c				c	b			c		c	c			Dharmapur	158
		c					c	1			c		c	c		c	Kharua Rajapur	159
	c	c	c				b	b	c		c		c	c		c	Harishpur Chak	160
	c	c					b	a			b		b	b			Ballabhpur	161
	c	c					c	b	c		c		c	c		c	Dakshin Jiala	162
	c	c	c				c	2			b		b	b			Kalupur	163
	c	c					c	a			c		c	c			Unai	164
	c	c					b	1			b		b	b			Purana Bangaon	165
	c	c	c		c										b		Paschim Panchbaria	166
	c	c	c														Chatrabagi	167
	c	c	c	c													Kuchiamora	168
	c	c	c														Bikrampur	169
	c	c	c														Arsali	170
	c	c	c	c	c	c									c		Kalyanpur	171
	c	c	a				1	b			c			c		c	Ganganandapur	172
	c	c	a	c	c		a	b	c		c	c		c		c	Magurkhali	173
		c	c		c										b		Gazipur	174
														1			Ambarpur	175
												c		c		c	Ambikapur Mamudpur	176
	c	c	c	c	c	c											Chitrangapur	177
	c	c	c		c										a		Balianpur	178
	c	c	c	c	c										b		Saishpur	179
	c	c	c	c											b		Adityapur	180
							b	1	1	b							Chamta	181
			1				a	a	a	a						a	Garibpur	182
			1		1		a	a	a	a						a	Kamdebpur	183
							a	a	a	a						a	Chhatni	184
		1					a	a	a	a						a	Byaspur	185
			1				a	a	a	a						a	Panpara	186
			1				a	a	a	a						a	Pashchim Huda	187
							b	b	b	b							Monaharpur	188
	c	c		c													Majdob	189
	c	c	c	c	c	c											Mahatpur	190
	c	c	c	c	c	c		1									Dakshin Panchpota	191
	c	c	c		c										b		Asurhat	192

Serial Number	Name of Village	Number of Non-Government Medical Amenities available.							Availability of drinking water - Yes / No							
		Charitable non Govt. hospital/Nursing home.	Medical practitioner with MBBS Degree	Medical practitioner with other degree	Medical practitioner with no degree	Traditional practitioner and faith healer	Medicine Shop	Others	Tap water (Treated/Untreated)	Well water (Covered / Uncovered well)	Hand Pump	Tube wells / Bore well	Spring	River / Canal	Tank / Pond / Lake	Others
1	2	32	33	34	35	36	37	38	39	40	41	42	43	44	45	46
150	Khalitpur Chak															
151	Naraharipur	0	0	0	0	0	0	0	Yes	No	Yes	Yes	No	Yes	Yes	No
152	Jyantipur	0	0	0	0	0	0	0	No	No	Yes	Yes	No	No	Yes	No
153	Petrapol	0	0	0	1	0	1	0	No	No	Yes	Yes	No	No	Yes	No
154	Pirozpur	0	0	0	1	0	0	0	No	No	Yes	Yes	No	No	Yes	No
155	Khalitpur	0	0	0	0	0	0	0	Yes	No	Yes	Yes	No	Yes	Yes	No
156	Chhaygharia	0	0	0	0	0	0	0	Yes	No	Yes	Yes	No	No	Yes	No
157	Hanidanga	0	0	0	0	0	0	0	No	No	Yes	Yes	No	No	No	No
158	Dharmmapur	0	0	0	0	0	0	0	No	No	Yes	Yes	No	No	No	No
159	Kharua Rajapur	0	0	0	0	0	0	0	No	No	Yes	Yes	No	No	No	No
160	Harishpur Chak	0	0	0	0	0	0	0	No	No	Yes	Yes	No	No	No	No
161	Ballabhpur	0	0	0	0	0	0	0	No	No	Yes	Yes	No	No	No	No
162	Dakshin Jiala	0	0	0	0	0	0	0	No	No	Yes	Yes	No	No	No	No
163	Kalupur	0	0	0	0	0	0	0	No	No	Yes	Yes	No	No	No	No
164	Unai	0	0	0	0	0	0	0	No	No	Yes	Yes	No	No	No	No
165	Purana Bangaon	0	0	0	0	0	0	0	No	No	Yes	Yes	No	No	No	No
166	Paschim Panchbaria	0	2	2	1	0	0	0	No	No	No	Yes	No	No	Yes	No
167	Chatrabagi	0	0	2	0	0	0	0	No	No	No	Yes	No	No	Yes	Yes
168	Kuchiamora	0	1	2	0	0	0	0	No	No	No	Yes	No	Yes	Yes	Yes
169	Bikrampur	0	0	0	0	0	0	0	No	No	No	Yes	No	No	Yes	Yes
170	Arsali	0	0	2	1	0	0	0	No	No	No	Yes	No	Yes	Yes	No
171	Kalyanpur	0	0	2	0	0	0	0	No	No	No	Yes	No	No	No	Yes
172	Ganganandapur	0	0	0	0	1	0	0	No	No	Yes	Yes	No	No	Yes	No
173	Magurkhali	0	0	0	0	0	0	0	No	No	Yes	Yes	No	No	Yes	No
174	Gazipur	0	0	0	0	0	0	0	No	No	No	Yes	No	Yes	Yes	No
175	Ambarpur	0	0	1	13	4	3	0	No	No	No	Yes	No	No	Yes	No
176	Ambikapur Mamudpur	0	0	2	2	0	2	0	No	No	Yes	No	No	Yes	No	No
177	Chitrangapur	0	1	1	0	0	0	0	No	No	No	Yes	No	Yes	No	No
178	Balianpur	0	0	2	1	0	0	0	No	No	No	Yes	No	Yes	Yes	No
179	Saishpur	0	0	2	1	0	0	0	No	No	No	Yes	No	No	No	Yes
180	Adityapur	0	0	2	0	0	0	0	No	No	No	Yes	No	No	Yes	Yes
181	Chamta	0	0	0	2	0	0	0	No	No	Yes	No	No	No	No	No
182	Garibpur	0	0	0	4	0	0	0	No	No	Yes	No	No	No	No	No
183	Kamdebpur	0	0	0	2	0	0	0	No	No	Yes	No	No	No	No	No
184	Chhatni	0	0	0	0	0	0	0	No	No	Yes	No	No	No	No	No
185	Byaspur	0	0	1	2	0	0	0	No	No	Yes	No	No	No	No	No
186	Panpara	0	0	0	5	0	0	0	No	No	Yes	No	No	No	No	No
187	Pashchim Huda	0	0	0	3	0	0	0	No	No	Yes	No	No	No	No	No
188	Monaharpur	0	0	0	2	0	0	0	No	No	Yes	No	No	No	No	No
189	Majdob	0	0	0	0	0	0	0	Yes	No	Yes	Yes	No	Yes	Yes	No
190	Mahatpur	0	1	1	0	0	0	0	No	No	No	Yes	No	Yes	No	No
191	Dakshin Panchpota	0	0	2	2	0	0	0	No	No	No	Yes	No	Yes	Yes	No
192	Asurhat	0	2	0	2	0	0	0	No	No	No	Yes	No	No	No	No

Availability of toilet & others Yes / No				Communication and transport facilities (If amenities available code -Yes is given except for Village Pin Code ,If not available within the village , the distance range code viz; a for < 5 Kms, b for 5-10 Kms and c for 10+ kms of nearest place where facility is available is given).								
Community toilet including bath.	Community toilet excluding bath.	Rural sanitary mart or sanitary hardware outlet available near the village.	Community bio- gas or recycle of waste for productive use.	Post office(PO)	Sub post office (SPO)	Post & Telegraph office (P&TO)	Village Pin Code	Telephones (Land lines)	Public call office (PCO)	Mobile phone coverage	Name of Village	Serial Number
47	48	49	50	51	52	53	54	55	56	57	2	1
No	No	No	No	a	a	b	743405	Yes	Yes	Yes	Khalitpur Chak	150
No	No	No	No			c	743405	Yes	Yes	Yes	Naraharipur	151
No	No	No	No			c	743405	Yes	Yes	Yes	Jayantipur	152
Yes	Yes	Yes	No	Yes	Yes	c	743405	Yes	Yes	Yes	Petrapol	153
Yes	No	No	No	a	a	b	743405	Yes	Yes	Yes	Pirozpur	154
No	No	Yes	No	Yes		b	743405	Yes	b	Yes	Khalitpur	155
No	No	No	No			b	743405	Yes	Yes	Yes	Chhaygharia	156
No	No	No	No	a		a	743262	b	b	Yes	Hanidanga	157
No	No	No	No			b	743701	a	a	Yes	Dharmmapur	158
No	No	No	No	b	Yes	c	743245	b	b	Yes	Kharua Rajapur	159
No	No	No	No	b	b	c	743701	b	b	Yes	Harishpur Chak	160
No	No	No	No	b	Yes	b	743245	b	b	Yes	Ballabhpur	161
No	No	No	No	b	a	b	743245	b	b	Yes	Dakshin Jiala	162
Yes	Yes	Yes	Yes	b	Yes	b	743235	Yes	Yes	Yes	Kalupur	163
No	No	No	No	a	a	a	743235	Yes	a	Yes	Unai	164
No	No	No	No	b	Yes	b	743235	b	b	Yes	Purana Bangaon	165
No	No	No	Yes	Yes	b	b	743710	a	b	b	Paschim Panchbaria	166
No	No	No	Yes			b	743710	b	Yes	b	Chatrabagi	167
No	No	No	Yes	a	b	c	743710	b	a	Yes	Kuchiamora	168
No	No	No	Yes	b	b	c	743710	b	b	c	Bikrampur	169
No	No	No	Yes			c	743251	a	b	Yes	Arsali	170
Yes	No	No	No	c	b	c	743251	Yes	Yes	Yes	Kalyanpur	171
No	No	No	No	c	a	c	743251	Yes	Yes	Yes	Ganganandapur	172
No	No	No	No	c	b	c	743297	b	c	Yes	Magurkhali	173
No	No	No	No	Yes		c	743251	a	b	Yes	Gazipur	174
Yes	Yes	No	No	b	Yes	c	743251	Yes	c	Yes	Ambarpur	175
No	No	Yes	No			c	743251	Yes	Yes	Yes	Ambikapur Mamudpur	176
No	Yes	No	No			c	743251	b	b	Yes	Chitrangapur	177
No	No	No	Yes	c	a	c	743251	a	a	Yes	Balianpur	178
Yes	Yes	No	No	c	b	c	743251	Yes	Yes	Yes	Saishpur	179
No	No	No	Yes	a	b	c	743710	b	a	Yes	Adityapur	180
No	No	No	No	a	a	c	743710			Yes	Chamta	181
No	No	No	No	Yes	Yes	c	743710	Yes		Yes	Garibpur	182
No	No	No	No	a	a	b	743710	a	c	Yes	Kamdebpur	183
No	No	No	No	a	a	b	743710	a	b	Yes	Chhatni	184
No	No	No	No			c	743710	b	b	b	Byaspur	185
No	No	No	No	a	a	b	743710	Yes	b	Yes	Panpara	186
No	No	No	No	a	a	b	743710			Yes	Pashchim Huda	187
No	No	No	No	b	b	b	743710	a	b	Yes	Monaharpur	188
No	No	No	No		a	b	743251	a	b	b	Majdob	189
No	Yes	No	No			c	743251			Yes	Mahatpur	190
No	No	No	No	c	Yes	c	743251	a	a	Yes	Dakshin Panchpota	191
No	No	No	No			c	743251	a	b	b	Asurhat	192

Communication and transport facilities (If amenities available code -Yes is given except for Village Pin Code ,If not available within the village , the distance range code viz; a for < 5 Kms, b for 5-10 Kms and c for 10+ kms of nearest place where facility is available is given).												Village connected to highway (If amenities available code viz; a for < 5 Kms, b for 5-10 Kms and c for 10+ kms of nearest place where facility is available is given).				
Serial Number	Name of Village	Internet cafes/ Common service centre (CSC)	Private courier facility	Bus service (Public & Private)	Railway stations	Auto/Modified Autos	Taxis and Vans	Tractors	Cycle-pulled rickshaws(Manual & Machine driven)	Carts driven by animals	Sea /River ferry service	Connected to national highway(NH)	Connected to state highway(SH)	Connected to major district road (MDR)	Connected to others district road	Pucca roads
1	2	58	59	60	61	62	63	64	65	66	67	68	69	70	71	72
150	Khalitpur Chak															
151	Naraharipur	b	b	a	b	a	Yes	a	Yes	a	c	Yes				a
152	Jyantipur	c	c	a	b	a	Yes	a	Yes	Yes	b	Yes				a
153	Petrapol	c	b	a	Yes	b	a	b	Yes	b	c	Yes	Yes			a
154	Pirozpur	c	b	a	b	Yes	Yes	b	Yes	Yes	c	Yes	Yes	Yes	Yes	a
155	Khalitpur	c	b	a	b	b	Yes	a	Yes	Yes	c	Yes				a
156	Chhaygharia	b	c	a	b	c	Yes	a	Yes	Yes	c	Yes	Yes	Yes	Yes	Yes
157	Hanidanga	b	b	a	c	b	b	b	Yes	Yes	b	b	b	Yes	a	Yes
158	Dharmmapur	Yes	c	a	c	c	Yes	a	Yes	Yes	a	b	b	b		a
159	Kharua Rajapur	c	c	b	b	b	b	b	Yes	Yes	c	b	b	b	Yes	Yes
160	Harishpur Chak	c	c	b	b	b	b	c	Yes	Yes	a	b	b	b	Yes	Yes
161	Ballabhpur	b	b	b	b	b	b	b	Yes	Yes	b	Yes	b	a		Yes
162	Dakshin Jiala	Yes	c	b	c	c	Yes	b	Yes	Yes	b	b	b	Yes	b	Yes
163	Kalupur	Yes	b	Yes	a	Yes	Yes	b	Yes	a	a	Yes		Yes		Yes
164	Unai	a	a	a	a	a	Yes	b	Yes	a	b	a	b	Yes	Yes	Yes
165	Purana Bangaon	b	b	Yes	b	b	Yes	a	Yes	Yes	b	b	Yes	b	b	Yes
166	Paschim Panchbaria	b	b	b	b	b	Yes	b	Yes	Yes	b	c	c	c	c	Yes
167	Chatrabagi	a	a	a	b	c	c	c	b	Yes	Yes	c	c	c	c	b
168	Kuchiamora	a	c	a	c	Yes	Yes	a	Yes	a	b	c	c	c	c	b
169	Bikrampur	c	b	a	c	Yes	Yes	a	Yes	a	b	c	c	c	c	b
170	Arsali	b	b	a	c	b	a	a	Yes	b	b	c	b	a	Yes	Yes
171	Kalyanpur	c	b	b	c	Yes	Yes	Yes	Yes	Yes	b	c	c	c	c	b
172	Ganganandapur	c	c	Yes	c	Yes	Yes	c	Yes	Yes	c	c	Yes	Yes	b	Yes
173	Magurkhali	c	c	a	c	a	Yes	c	Yes	Yes	c	c	a	Yes	Yes	Yes
174	Gazipur	c	c	a	b	c	a	c	Yes	Yes	Yes	c	c	c	c	a
175	Ambarpur	Yes	c	Yes	c	Yes	Yes	Yes	Yes	Yes	Yes	c	c	Yes		Yes
176	Ambikapur Mamudpur	Yes	b	Yes	c	b	Yes	Yes	Yes	a	a	c	b	Yes	Yes	a
177	Chitrangapur	b	c	b	c	Yes	Yes	Yes	Yes	Yes	a	c	c	c	c	b
178	Balianpur	a	c	a	c	Yes	Yes	Yes	Yes	Yes	b	c	c	c	c	a
179	Saishpur	c	b	b	c	Yes	Yes	c	Yes	Yes	b	c	c	c	c	b
180	Adityapur	a	c	a	c	Yes	Yes	b	Yes	a	b	c	c	c	c	b
181	Chamta	b	b	b	a	a	b	b	Yes	Yes	b	b	b			a
182	Garibpur	c	b	b	a	Yes	a	b	Yes	Yes	b	b	b			Yes
183	Kamdebpur	c	b	a	a	b	a	b	Yes	Yes	b	a	a			a
184	Chhatni	c	b	a	a	a	a	b	Yes	Yes	b	a	a			a
185	Byaspur	c	c	a	a	a	a	c	Yes	Yes	b	b	b			a
186	Panpara	c	b	b	a	Yes	a	c	Yes	Yes	b	b	b			a
187	Pashchim Huda	c	b	a	a	Yes	b	c	Yes	Yes	a	a	a			Yes
188	Monaharpur	b	b	a	b	Yes	a	b	Yes	Yes	a	b	b	Yes		Yes
189	Majdob	b	b	b	b	a	Yes	c	Yes	Yes	Yes				Yes	a
190	Mahatpur	c	b	b	c	b	Yes	Yes	Yes	a	a	c	c	c	c	b
191	Dakshin Panchpota	a	c	Yes	c	Yes	Yes	Yes	Yes	Yes	a	c	Yes	c	c	Yes
192	Asurhat	b	b	Yes	c	Yes	Yes	c	Yes	a	a	Yes	Yes	Yes	Yes	Yes

ys,village roads, banks & credit societies
 :-Yes is given, If not available within the
 code viz; a for < 5 Kms, b for 5-10 Kms
 place where facility is available is given).

Availability of miscellaneous facilities (If amenities available code -Yes is given, If not
 available within the village , the distance range code viz; a for < 5 Kms, b for 5-10 Kms
 and c for 10+ kms of nearest place where facility is available is given).

Kutchcha roads	Water bounded macadam(WBM) roads	Navigable waterway (river/canal)(NW)	Footpaths (FP)	Commercial & Co-operative Banks	ATM	Agricultural Credit Societies	Self-Help Group (SHG)	Public distribution system (PDS) shop	Mandis / Regular market	Weekly Haat	Agricultural marketing society	Integrated Child Development Scheme (Nutritional Centres)	Anganwadi Centre (Nutritional Centres)	Others (Nutritional Centres)	Name of Village	Serial Number
73	74	75	76	77	78	79	80	81	82	83	84	85	86	87	2	1
															Khalitpur Chak	150
a	Yes	Yes				b	Yes	Yes	c	Yes	Yes	Yes	Yes	Yes	Naraharipur	151
a	Yes	Yes				b	Yes	Yes	c	Yes	Yes	Yes	Yes	Yes	Jayantipur	152
a		Yes	Yes			c	Yes	Yes	Yes	Yes	Yes	Yes	Yes	Yes	Petrapol	153
Yes	Yes	Yes				c	Yes	Yes	Yes	Yes	Yes	Yes	Yes	Yes	Pirozpur	154
a	Yes	Yes				c	Yes	Yes	c	Yes	Yes	Yes	Yes	Yes	Khalitpur	155
a	Yes	Yes	Yes			c	Yes	Yes	c	Yes	Yes	Yes	Yes	Yes	Chhaygharia	156
Yes		Yes	b	b	c	Yes	Yes	c	a	Yes	Yes	Yes	Yes	Yes	Hanidanga	157
Yes		Yes	a	a	c	Yes	Yes	c	Yes	Yes	Yes	Yes	Yes	Yes	Dharmmapur	158
Yes		Yes			Yes	Yes	Yes	c	Yes	Yes	Yes	Yes	Yes	Yes	Kharua Rajapur	159
Yes	b	Yes	b	c	c	Yes	Yes	c	c	a	Yes	Yes	Yes	Yes	Harishpur Chak	160
Yes		Yes	b	b	Yes	Yes	Yes	c	a	a	Yes	Yes	Yes	Yes	Ballabhpur	161
Yes		Yes	b	c	b	Yes	Yes	c	Yes	a	Yes	Yes	Yes	Yes	Dakshin Jiala	162
Yes		Yes	Yes		Yes	Yes	Yes	Yes	Yes	b	b	Yes	Yes	Yes	Kalupur	163
Yes		Yes	a	a	c	Yes	a	c	a	a	a	Yes	Yes	Yes	Unai	164
Yes		Yes	b	b	c	Yes	b	c	b	b	b	Yes	Yes	Yes	Purana Bangaon	165
a		Yes	a	c	c	Yes	Yes	c	Yes	c	Yes	a	Yes	Yes	Paschim Panchbaria	166
b	Yes	Yes	c	c	c	Yes	Yes	c	c	b	c	Yes	Yes	c	Chatrabagi	167
b	Yes	Yes	c	c	c	Yes	Yes	Yes	c	Yes	b	c	Yes	Yes	Kuchiamora	168
b	Yes	Yes	Yes	c	c	Yes	Yes	c	c	b	c	Yes	Yes	c	Bikrapur	169
Yes	Yes	Yes	Yes	b	c	c	Yes	Yes	c	Yes	Yes	Yes	Yes	Yes	Arsali	170
Yes		Yes	b	c	c	Yes	Yes	c	Yes	Yes	Yes	Yes	Yes	Yes	Kalyanpur	171
Yes		Yes	a	c	c	Yes	Yes	c	Yes	c	Yes	Yes	Yes	Yes	Ganganandapur	172
Yes		Yes	a	c	c	Yes	Yes	c	a	c	Yes	Yes	Yes	Yes	Magurkhali	173
Yes	b	Yes	Yes	c	c	Yes	Yes	c	Yes	c	b	Yes	Yes	Yes	Gazipur	174
Yes		Yes	Yes	c	Yes	Yes	c	c	Yes	c	Yes	c	Yes	c	Ambarpur	175
a		Yes	Yes	c	c	Yes	Yes	c	Yes	Yes	Yes	Yes	Yes	Yes	Ambikapur Mamudpur	176
Yes		Yes	Yes	c	c	Yes	Yes	c	b	c	Yes	Yes	Yes	Yes	Chitrangapur	177
Yes	b	b	Yes	c	c	Yes	Yes	a	b	a	c	Yes	Yes	Yes	Balianpur	178
Yes		Yes	b	c	c	Yes	Yes	c	c	c	c	Yes	Yes	Yes	Saishpur	179
a	Yes	Yes	Yes	c	c	Yes	Yes	c	c	b	c	Yes	Yes	Yes	Adityapur	180
a		Yes		c	c	Yes	a	c	a	Yes	Yes	Yes	Yes	Yes	Chamta	181
a		Yes	b	c	Yes	Yes	Yes	c	a	Yes	Yes	Yes	Yes	Yes	Garibpur	182
a		Yes	b	c	Yes	a	c	a	a	Yes	Yes	Yes	Yes	Yes	Kamdebpur	183
a		Yes	b	b	Yes	a	c	a	a	Yes	Yes	Yes	Yes	Yes	Chhatni	184
Yes		Yes	b	b	Yes	a	c	a	a	Yes	Yes	Yes	Yes	Yes	Byaspur	185
a		Yes	b	c	Yes	a	c	a	a	Yes	Yes	Yes	Yes	Yes	Panpara	186
Yes		Yes	b	c	Yes	a	c	a	a	Yes	Yes	Yes	Yes	Yes	Pashchim Huda	187
Yes		Yes		c	Yes	Yes	c	a	a	Yes	Yes	Yes	Yes	Yes	Monaharpur	188
a				c	Yes	Yes	c	Yes	Yes	Yes	Yes	Yes	Yes	Yes	Majdob	189
a		Yes	Yes	b	c	Yes	Yes	c	Yes	Yes	Yes	Yes	Yes	Yes	Mahatpur	190
Yes	Yes	a	Yes	c	c	Yes	Yes	a	c	b	c	c	Yes	Yes	Dakshin Panchpota	191
Yes			a	b	c	Yes	Yes	c	Yes	c	Yes	Yes	Yes	Yes	Asurhat	192

Availability of miscellaneous facilities (If amenities available code -Yes is given, If not available within the village , the distance range code viz; a for < 5 Kms, b for 5-10 Kms and c for 10+ kms of nearest place where facility is available is given).												Availability of electricity (Yes/No)			
Serial Number	Name of Village	ASHA (Accredited Social Health Activist)	Community centre with/without TV	Sports Field,	Sports Club / Recreation Centre	Cinema / Video Hall	Public Library	Public Reading Room	Newspaper Supply	Assembly Polling station	Birth & Death Registration Office	Power Supply for Domestic Use (ED)	Power Supply for Agricultural Use (EAG)	Power Supply for Commercial Use (EC)	Power Supply for All Uses (EA)
1	2	88	89	90	91	92	93	94	95	96	97	98	99	100	101
150	Khalitpur Chak														
151	Naraharipur	Yes	Yes	Yes	Yes	Yes	Yes	Yes	Yes	Yes	a	Yes	Yes	Yes	Yes
152	Jyantipur	Yes	Yes	Yes	Yes	Yes	Yes	Yes	Yes	Yes	a	Yes	Yes	Yes	Yes
153	Petrapol	Yes	Yes	Yes	Yes	Yes	Yes	Yes	Yes	Yes	c	Yes	Yes	Yes	Yes
154	Pirozpur	Yes	Yes	Yes	Yes	Yes	Yes	Yes	Yes	Yes	b	Yes	Yes	Yes	Yes
155	Khalitpur	Yes	Yes	Yes	Yes	Yes	Yes	Yes	Yes	Yes	Yes	Yes	Yes	Yes	Yes
156	Chhaygharia	Yes	Yes	Yes	Yes	Yes	Yes	Yes	Yes	Yes	b	Yes	Yes	Yes	Yes
157	Hanidanga	Yes	Yes	Yes	Yes	b	b	a	Yes	b	Yes	Yes	Yes	No	No
158	Dharmmapur	Yes	Yes	Yes	Yes	c	c	c	c	Yes	b	Yes	Yes	Yes	Yes
159	Kharua Rajapur	Yes	b	Yes	Yes	b	c	Yes	b	Yes	c	Yes	No	No	No
160	Harishpur Chak	Yes	c	Yes	Yes	b	c	c	a	Yes	b	Yes	No	No	No
161	Ballabhpur	Yes	Yes	Yes	Yes	b	b	Yes	b	Yes	b	Yes	No	No	No
162	Dakshin Jiala	Yes	Yes	Yes	Yes	c	c	Yes	b	Yes	b	Yes	Yes	Yes	Yes
163	Kalupur	Yes	Yes	Yes	Yes	Yes	Yes	Yes	Yes	Yes	Yes	Yes	Yes	Yes	Yes
164	Unai	Yes	Yes	Yes	Yes	a	b	b	b	Yes	a	Yes	Yes	Yes	Yes
165	Purana Bangaon	Yes	b	Yes	Yes	Yes	b	Yes	Yes	Yes	b	Yes	Yes	Yes	Yes
166	Paschim Panchbaria	Yes	Yes	Yes	Yes	Yes	Yes	Yes	Yes	Yes	b	Yes	No	No	No
167	Chatrabagi	Yes	Yes	Yes	b	b	b	Yes	Yes	Yes	Yes	Yes	No	No	No
168	Kuchiamora	c	Yes	Yes	Yes	b	Yes	Yes	Yes	Yes	Yes	Yes	No	No	No
169	Bikrampur	Yes	Yes	Yes	Yes	b	b	b	Yes	Yes	Yes	Yes	No	No	No
170	Arsali	Yes	Yes	Yes	Yes	Yes	Yes	Yes	Yes	Yes	Yes	Yes	No	No	No
171	Kalyanpur	Yes	Yes	Yes	Yes	Yes	Yes	Yes	Yes	Yes	Yes	Yes	Yes	No	No
172	Ganganandapur	Yes	c	c	Yes	c	c	Yes	Yes	Yes	b	Yes	No	Yes	No
173	Magurkhali	Yes	Yes	c	c	c	c	Yes	Yes	Yes	b	Yes	Yes	Yes	Yes
174	Gazipur	Yes	Yes	Yes	Yes	c	c	c	Yes	Yes	b	Yes	Yes	No	No
175	Ambarpur	Yes	c	Yes	Yes	c	c	c	Yes	Yes	Yes	Yes	No	Yes	No
176	Ambikapur Mamudpur	Yes	Yes	Yes	Yes	Yes	Yes	Yes	Yes	Yes	Yes	Yes	No	Yes	No
177	Chitrangapur	Yes	Yes	Yes	c	c	c	Yes	b	Yes	Yes	Yes	Yes	No	No
178	Balianpur	Yes	c	Yes	Yes	c	c	c	Yes	Yes	a	Yes	No	No	No
179	Saishpur	Yes	Yes	Yes	c	c	c	Yes	c	Yes	b	Yes	Yes	No	No
180	Adityapur	Yes	c	Yes	Yes	b	b	b	Yes	Yes	a	Yes	No	No	No
181	Chamta	Yes	Yes	Yes	Yes	Yes	Yes	Yes	Yes	Yes	Yes	Yes	Yes	Yes	Yes
182	Garibpur	Yes	Yes	Yes	Yes	Yes	Yes	Yes	Yes	Yes	Yes	Yes	Yes	Yes	Yes
183	Kamdebpur	Yes	Yes	Yes	Yes	Yes	a	Yes	Yes	Yes	a	Yes	Yes	Yes	Yes
184	Chhatni	Yes	Yes	Yes	Yes	a	Yes	Yes	Yes	Yes	a	Yes	Yes	Yes	Yes
185	Byaspur	Yes	Yes	Yes	Yes	Yes	a	Yes	Yes	Yes	a	Yes	Yes	Yes	Yes
186	Panpara	Yes	Yes	Yes	Yes	Yes	Yes	Yes	Yes	Yes	a	Yes	Yes	Yes	Yes
187	Pashchim Huda	Yes	Yes	Yes	Yes	Yes	a	Yes	Yes	Yes	a	Yes	Yes	Yes	Yes
188	Monaharpur	Yes	Yes	Yes	Yes	Yes	Yes	Yes	Yes	Yes	b	Yes	Yes	Yes	Yes
189	Majdob	Yes	Yes	Yes	Yes	Yes	Yes	Yes	Yes	Yes	Yes	Yes	No	No	No
190	Mahatpur	Yes	Yes	Yes	Yes	Yes	Yes	Yes	Yes	Yes	Yes	Yes	No	No	No
191	Dakshin Panchpota	Yes	c	Yes	Yes	c	b	Yes	Yes	Yes	Yes	Yes	No	Yes	No
192	Asurhat	Yes	Yes	Yes	Yes	Yes	Yes	Yes	Yes	Yes	Yes	Yes	No	Yes	No

Nearest Town		Land Use							
		Area under different types of land use (in hectares rounded up to one decimal place)							
Name	Distance range code i.e. a for < 5 Kms, b for 5-10 Kms and c for 10+ kms .	Forests	Area under Non-agricultural Uses	Barren and Un-cultivable land	Permanent Pastures and Other Grazing Lands	Land Under Miscellaneous Tree Crops etc.	Culturable Waste Land	Name of Village	Serial Number
102	103	104	105	106	107	108	109	2	1
		0	0	0	0	0	0	0 Khalitpur Chak	150
BONGAON+	b	0	1	0	0	0	3.8	Naraharipur	151
BANGOAN	b	0	33.6	0	0	0	3.1	Jyantipur	152
BONGAON	b	0	22.7	0	0	0	2.8	Petrapol	153
BONGAON	b	0	12.4	0	0	0	0.7	Pirozpur	154
BONGAON	b	0	73.8	0	0	0	0	Khalitpur	155
BONGOAN	a	0	123.5	0	0	0	2.2	Chhaygharia	156
BONGOAN	b	0	16	0	0	0	69.5	Hanidanga	157
BONGAON	b	0	43	0	0	0	25.2	Dharmmapur	158
BANGOAN	b	0	28	0	0	0	104.1	Kharua Rajapur	159
BANGOAN	b	0	42	0	0	0	34	Harishpur Chak	160
BONGOAN	b	0	27	0	0	0	0	Ballabhpur	161
BONGOAN	b	0	31	0	0	0	3.5	Dakshin Jiala	162
BONGOAN	a	0	153.6	0	0	0	0	Kalupur	163
BONGOAN	b	0	2.8	0	0	0	2	Unai	164
BANGOAN	a	0	3.5	0	0	0	0	Purana Bangaon	165
BANGAON	b	0	85	0	0	0	2	Paschim Panchbaria	166
BANGAON	c	0	22	0	0	0	94.4	Chatrabagi	167
BANGAON	c	0	33	0	0	0	3	Kuchiamora	168
BANGAON	c	0	22	0	0	0	35	Bikrapur	169
BOMGAON	c	0	12	0	0	0	3	Arsali	170
BANGAON	c	0	50	0	0	0	2	Kalyanpur	171
BONGAON	c	0	27.9	0	0	0	1	Ganganandapur	172
BONGAON	c	0	7	0	0	0	0.5	Magurkhali	173
BONGAON	c	0	76.1	0	0	0	86	Gazipur	174
BONGAON	c	0	69.5	0	0	0	2	Ambarpur	175
BONGAON	c	0	9	0	0	0	50.4	Ambikapur Mamudpur	176
BONGAON	c	0	26	0	0	0	6	Chitrangapur	177
BONGAON	c	0	23	0	0	0	114.8	Balianpur	178
BONGAON	c	0	21.6	0	0	0	2	Saishpur	179
BONGAON	c	0	22	0	0	0	79.5	Adityapur	180
BONGAON	b	0	86.8	0	0	0	4.7	Chamta	181
BONGAON	b	0	27.8	0	0	0	6.5	Garibpur	182
BONGAON	b	0	67.7	0	0	0	14.8	Kamdebpur	183
BONGAON	b	0	22.4	0	0	0	3.3	Chhatni	184
BONGAON	b	0	29.7	0	0	0	54.4	Byaspur	185
BANGAON	b	0	34.8	0	0	0	3.4	Panpara	186
BANGOAN	b	0	96.4	0	0	0	0.8	Pashchim Huda	187
BANGAON	b	0	48.5	0	0	0	111.5	Monaharpur	188
BONGAON	c	0	6.7	0	0	0	2	Majdob	189
BONGAON	c	0	22	0	0	0	18.3	Mahatpur	190
BONGAON	c	0	35	0	0	0	30.3	Dakshin Panchpota	191
BONGAON	c	0	77	0	0	0	3	Asurhat	192

Land Use											
Area under different types of land use (in hectares rounded up to one decimal place)							Area irrigated by source (in hectare).				
Serial Number	Name of Village	Fallow lands other than current fallows	Current Fallows	Net Area Sown	Total Irrigated Land Area	Total Un-irrigated Land Area	Canals (C)	Wells/Tube-wells(W/TW)	Tanks/Lakes(T/L)	Water Falls(WF)	Others(O)
1	2	110	111	112	113	114	115	116	117	118	119
150	Khalitpur Chak	0	0	37	37	0	0	37	0	0	0
151	Naraharipur	0	0	143.7	101	42.6	0	101	0	0	0
152	Jyantipur	0	0	174.5	80.7	93.8	0	80.7	0	0	0
153	Petrapol	0	0	113.3	42.4	70.9	0	42.4	0	0	0
154	Pirozpur	0	0	36.6	16.2	20.4	0	16.2	0	0	0
155	Khalitpur	0	0	40	40	0	20	12	8	0	0
156	Chhaygharia	0	0	621	262.3	358.7	0	262.3	0	0	0
157	Hanidanga	0	0	90	90	0	28	62	0	0	0
158	Dharmmapur	0	0	202	102	100	0	102	0	0	0
159	Kharua Rajapur	0	0	101	101	0	0	101	0	0	0
160	Harishpur Chak	0	0	139.6	55.6	84	0	55.6	0	0	0
161	Ballabhpur	0	0	104	76.2	27.7	0	76.2	0	0	0
162	Dakshin Jiala	0	0	133.1	57.1	76	0	57.1	0	0	0
163	Kalupur	0	0	721.8	306.8	415	0	306.8	0	0	0
164	Unai	0	0	202.5	111.5	91	0	111.5	0	0	0
165	Purana Bangaon	0	0	545.2	260.2	285	0	260.2	0	0	0
166	Paschim Panchbaria	0	0	255.3	200	55.3	0	200	0	0	0
167	Chatrabagi	0	0	50	50	0	0	50	0	0	0
168	Kuchiamora	0	0	35	35	0	0	35	0	0	0
169	Bikrampur	0	0	50	50	0	0	10	40	0	0
170	Arsali	0	0	66.7	28.7	38	0	28.7	0	0	0
171	Kalyanpur	0	0	47.2	28	19.2	0	28	0	0	0
172	Ganganandapur	0	0	112	82	30	0	82	0	0	0
173	Magurkhali	0	0	121.5	115	6.5	0	115	0	0	0
174	Gazipur	0	0	171	171	0	0	121	0	0	50
175	Ambarpur	0	0	287	287	0	0	287	0	0	0
176	Ambikapur Mamudpur	0	0	190	150	40	0	150	0	0	0
177	Chitrangapur	0	0	51.1	40	11.1	20	20	0	0	0
178	Balianpur	0	0	130	106	24	0	106	0	0	0
179	Saishpur	0	0	106	50	56	0	50	0	0	0
180	Adityapur	0	0	144	144	0	0	144	0	0	0
181	Chamta	0	0	144	144	0	0	0	0	0	144
182	Garibpur	0	0	127.9	127.9	0	0	0	0	0	127.9
183	Kamdebpur	0	0	309.7	309.7	0	0	58.2	8	0	243.5
184	Chhatni	0	0	85.9	85.9	0	0	0	0	0	85.9
185	Byaspur	0	0	41.2	41.2	0	0	41.2	0	0	0
186	Panpara	0	0	173	173	0	0	0	0	0	173
187	Pashchim Huda	0	0	201.5	194.6	6.9	0	0	0	0	194.6
188	Monaharpur	0	0	22	22	0	0	22	0	0	0
189	Majdob	0	0	86	61	25	1	59	1	0	0
190	Mahatpur	0	0	100	80	20	0	80	0	0	0
191	Dakshin Panchpota	0	0	90	70	20	0	70	0	0	0
192	Asurhat	0	0	108.8	102.8	6	0	102.8	0	0	0

Name of three most important commodities manufactured			Name of Village	Serial Number
First	Second	Third		
120	121	122	2	1

Khalitpur Chak	150
Naraharipur	151
Jyantipur	152
Petrapol	153
Pirozpur	154
Khalitpur	155
Chhaygharia	156
Hanidanga	157
Dharmmapur	158
Kharua Rajapur	159
Harishpur Chak	160
Ballabhpur	161
Dakshin Jiala	162
Kalupur	163
Unai	164
Purana Bangaon	165
Paschim Panchbaria	166
Chatrabagi	167
Kuchiamora	168
Bikrampur	169
Arsali	170
Kalyanpur	171
Ganganandapur	172
Magurkhali	173
Gazipur	174
Ambarpur	175
Ambikapur Mamudpur	176
Chitrangapur	177
Balianpur	178
Saishpur	179
Adityapur	180
Chamta	181
Garibpur	182
Kamdebpur	183
Chhatni	184
Byaspur	185
Panpara	186
Pashchim Huda	187
Monaharpur	188
Majdob	189
Mahatpur	190
Dakshin Panchpota	191
Asurhat	192

Census of India 2011
Amenities and Land use

Serial Number	Name of Village	Location code no.	Total area of the village (in hectares rounded up to one decimal place)	Total population (2011 census)	Number of households (2011 census)	Number of educational amenities available in village , the distance range code viz; a for 0-5 kms, b for 5-10 kms, c for 10+ kms of nearest place where facility is available							
						Pre-Primary school (PP)	Primary school (P)	Middle school (M)	Secondary School (S)	Senior Secondary school (SS)	Degree college of arts science & commerce (ASC)	Engineering college(EC)	Medical college (MC)
1	2	3	4	5	6	7	8	9	10	11	12	13	14
193	Mollahati	322606	321.6	3430	802	3	3	1	b	b		c	c
194	Sabhaipur Chak	322607	76.8	918	190	1	1	a	a	a	a	a	a
195	Alakulipur	322608	160.6	1330	278	1	1	b	b	a	c	c	c
196	Shrirampur	322609	158.2	1652	382	1	1	a	a	a	c	c	c
197	Natidanga	322610	213.2	1543	338	1	1	1	a	a	c	c	c
198	Dakshin Baliadanga	322611	179.6	2634	622	1	1	a	a	a	b	c	c
199	Barakpur	322612	271.4	6945	1615	3	3	1	1	1	b		
200	Gopalnagar	322613	74	2174	530	5	5				b	c	c
201	Khamarkalla	322614	466.3	12645	2915	7	6	2	2	2	b	c	c
202	Saili	322615	127.9	399	96	1	1	1	1	1			
203	Barddhan Beria	322616	204.8	2311	547	2	1						
204	Bairampur	322617	189	1684	403	2	2	1	1	1			
205	Kansona	322618	321.6	7334	1761	3	3		a				
206	Matihara	322619	188.3	1291	298	2	2	1					
207	Naoda	322620	175	1604	364	1	1						
208	Akaipur	322621	231.4	2979	700	3	2	1	1	1			
209	Mendia	322622	126.4	1448	351	1	1						
210	Dwarbasini	322623	134	1668	383	1	1						
211	Shialdanga	322624	96.8	1130	273	1	1	1	1	1			
212	Santoshpur	322625	381.3	4168	994	2	1	1	1	1			
213	Manikpol	322626	259.5	2948	731	3	3	1	1	1			
214	Belgaria	322627	114.7	1376	330	1	1	1	1				
215	Ganeshpur	322628	79	1256	297	1	1						
216	Dakshin Bhabanipur	322629	310.5	2485	591	1	1						
217	Huda Bishnupur	322630	183.6	1293	298	2	2			a	b	c	c
218	Shimulia	322631	95.9	1745	396	3	3			a	b	c	c
219	Mathurapur	322632	140.4	840	202	1	1	a	a	a	b	c	c
220	Uttar Kanakpur	322633	95.2	898	201	1	1	a	a	a	b	c	c
221	Bridhdhapalla	322634	221.9	1255	291	1	1		a				
222	Chithalia	322635	103.1	1198	276	1	1		a				
223	Sanakpur	322636	198.8	4057	949	1	1		a				
224	Paschim Ramchandrapur	322637	154.1	3350	740	1	1	1	a	a	b	c	
225	Shrimantapur	322638	89	1684	374	2	2	1	1	a	b	c	c
226	Sholka Durgapur	322639	256	1756	441	1	1		a	a	b	c	c
227	Janipur	322640	29.6	725	178	2	2						
228	Shubha Ratnapur	322641	188.9	1532	363	2	2						
229	Chalki	322642	318.6	3690	874	2	2		a	a	b		
230	Polta	322643	303.8	3843	933	4	4		1				
231	Dakshin Sundarpur	322644	149.5	2844	655	2	2	1					
232	Satbaria	322645	235.9	2496	578	2	2		1	1			
233	Palla	322646	297	5058	1231	4	3	1	1	1			
234	Belta	322647	445.5	3606	885	3	3		1	a	b	c	c
235	Harishpur	322648	262.2	2183	487	1	1						

- Village Directory

(As in 2009)

le. (If not available within the < 5 Kms, b for 5-10 Kms and c if facility is available is given).						Number of Medical Amenities available. (If not available within the village, the distance range code viz; a for < 5 Kms, b for 5-10 Kms and c for 10+ kms of nearest place where facility is available is given).												
15	16	17	18	19	20	21	22	23	24	25	26	27	28	29	30	31	Name of Village	Serial Number
c	c	c	c	c	c										b		Mollahati	193
a	a	a	a	a	a	c	c	a	c	c	c	c	b	c		c	Sabhaipur Chak	194
c	c	c		c		c	c	a	c	c	c	c	b	c		c	Alakulipur	195
c	c	c	c	c		c	c	a	c	c	c	c	a	c		c	Shrirampur	196
c	c	c		c		c	c	a	c	c	c	c	a	c		c	Natidanga	197
c	c	c		c		b	b	a	b	c	b	b	a	b	b	b	Dakshin Baliadanga	198
						a			1		b	a	b	b		b	Barakpur	199
c	c	c		c		b	b	a	b	c	b	b	a	b	b	b	Gopalnagar	200
c	c	c		c		b	b	1	b	c	b	b		b		b	Khamarkalla	201
																	Saili	202
																	Barddhan Beria	203
								1									Bairampur	204
																	Kansona	205
					1		a	a	a	a							Matihara	206
																	Naoda	207
		1					1	1		1				1			Akaipur	208
			1				a	1	1	a						1	Mendia	209
							a	a	a	a			a				a Dwarbasini	210
					1		a	a	a	a							a Shialdanga	211
			1		1		b	b	a	b							a Santoshpur	212
																	Manikpol	213
																	Belgaria	214
																	Ganeshpur	215
																	Dakshin Bhabanipur	216
c	c	a				b	b	a	b	c	c		b	b		b	Huda Bishnupur	217
c	c	a				b	b	1	b	c	c	c	1	b		b	Shimulia	218
c	c	a				b	a	b	c	c	c	c	c	b		b	Mathurapur	219
c	c	a				b	a	b	c	c	c	c	b	b		b	Uttar Kanakpur	220
																	Bridhdhapalla	221
																	Chithalia	222
																	Sanakpur	223
c	c	c		c		b	b	a	b	c	b	b	a	b		b	Paschim Ramchandrapur	224
c	c	c		c		b	b	a	b	c	b	b	a	b		b	Shrimantapur	225
c	c	c				c	a	a	c	a	c	c	a	a			Sholka Durgapur	226
							1	1									Janipur	227
							1	1									Shubha Ratnapur	228
								1			b		a				Chalki	229
		1															Polta	230
						1	1										Dakshin Sundarpur	231
							1	1									Satbaria	232
							1	1		1				1			Palla	233
c	c	c				c	a	a	c	a	c	c	a	a			Belta	234
						c	a	a	c	a	c	c	a	a			Harishpur	235

Serial Number	Name of Village	Number of Non-Government Medical Amenities available.							Availability of drinking water - Yes / No							
		Charitable non Govt. hospital/Nursing home.	Medical practitioner with MBBS Degree	Medical practitioner with other degree	Medical practitioner with no degree	Traditional practitioner and faith healer	Medicine Shop	Others	Tap water (Treated/Untreated)	Well water (Covered / Uncovered well)	Hand Pump	Tube wells / Bore well	Spring	River / Canal	Tank / Pond / Lake	Others
1	2	32	33	34	35	36	37	38	39	40	41	42	43	44	45	46
193	Mollahati	0	0	1	1	0	0	0	No	No	No	Yes	No	Yes	No	Yes
194	Sabhaipur Chak	0	0	0	2	0	0	0	No	No	Yes	No	No	Yes	No	No
195	Alakulipur	0	0	0	1	0	0	0	No	No	Yes	No	No	No	No	No
196	Shrirampur	0	0	0	1	0	0	0	No	No	Yes	No	No	No	No	No
197	Natidanga	0	0	0	0	0	0	0	No	No	Yes	No	No	Yes	No	No
198	Dakshin Baliadanga	4	0	0	2	0	0	0	No	No	Yes	No	No	Yes	No	No
199	Barakpur	0	0	0	0	0	2	0	Yes	No	Yes	Yes	No	Yes	Yes	No
200	Gopalnagar	8	2	2	3	0	0	0	No	No	Yes	No	No	Yes	No	No
201	Khamarkalla	2	1	6	6	12	8	0	No	No	Yes	No	No	No	No	No
202	Saili	0	0	0	0	0	0	0	No	Yes	Yes	Yes	No	Yes	Yes	No
203	Barddhan Beria	0	0	0	0	0	2	0	Yes	No	No	Yes	No	No	No	No
204	Bairampur	0	0	0	0	0	0	0	No	No	No	Yes	No	Yes	Yes	No
205	Kansona	0	0	0	0	0	0	0	No	No	No	Yes	No	No	No	No
206	Matihara	0	0	0	7	0	1	0	No	No	Yes	No	No	No	No	No
207	Naoda	0	0	0	0	0	0	0	No	No	No	Yes	No	No	Yes	No
208	Akaipur	0	2	2	2	2	6	0	No	No	Yes	No	No	No	Yes	No
209	Mendia	0	2	0	4	0	2	0	No	No	Yes	No	No	No	No	No
210	Dwarbasini	0	0	0	2	0	0	0	No	No	Yes	No	No	No	No	No
211	Shialdanga	0	0	0	0	0	0	0	No	No	Yes	No	No	No	No	No
212	Santoshpur	0	0	0	6	0	1	0	No	No	Yes	No	No	No	No	No
213	Manikpol	0	0	0	0	0	0	0	No	No	No	Yes	No	No	No	No
214	Belgaria	0	0	0	0	0	0	0	No	No	No	Yes	No	No	Yes	No
215	Ganeshpur	0	0	0	0	0	0	0	No	No	No	Yes	No	No	Yes	Yes
216	Dakshin Bhabanipur	0	0	0	0	0	0	0	No	No	No	Yes	No	No	No	No
217	Huda Bishnupur	0	0	0	1	1	0	0	No	No	Yes	No	No	No	No	No
218	Shimulia	0	1	2	3	1	1	0	No	No	Yes	No	No	No	No	No
219	Mathurapur	0	0	1	1	1	0	0	No	No	Yes	No	No	No	Yes	No
220	Uttar Kanakpur	0	0	1	1	1	0	0	No	No	Yes	No	No	No	Yes	No
221	Bridhdhapalla	0	0	0	0	0	0	0	No	No	No	Yes	No	No	No	No
222	Chithalia	0	0	0	0	0	0	0	No	No	No	Yes	No	No	No	No
223	Sanakpur	0	0	0	0	0	0	0	No	No	No	Yes	No	No	No	No
224	Paschim Ramchandrapur	0	2	12	12	0	9	0	No	No	Yes	No	No	Yes	No	No
225	Shrimantapur	0	0	0	2	0	0	0	No	No	Yes	No	No	No	No	No
226	Sholka Durgapur	0	0	0	0	0	0	0	No	No	No	Yes	No	No	No	No
227	Janipur	0	0	0	0	0	0	0	No	No	Yes	Yes	No	No	No	No
228	Shubha Ratnapur	0	0	0	0	0	0	0	No	No	Yes	Yes	No	No	No	No
229	Chalki	0	0	0	1	0	0	0	Yes	Yes	No	Yes	No	No	Yes	No
230	Polta	0	0	0	0	0	0	0	No	No	Yes	Yes	No	Yes	No	No
231	Dakshin Sundarpur	0	0	1	2	0	0	0	Yes	No	Yes	Yes	No	No	Yes	No
232	Satbaria	0	0	1	1	0	1	0	No	No	Yes	Yes	No	Yes	Yes	No
233	Palla	0	0	0	0	0	0	0	No	No	No	Yes	No	No	No	No
234	Belta	0	0	0	0	1	0	0	No	No	No	Yes	No	No	No	No
235	Harishpur	0	0	0	0	0	0	0	No	No	No	Yes	No	No	Yes	No

Availability of toilet & others Yes / No				Communication and transport facilities (If amenities available code -Yes is given except for Village Pin Code ,If not available within the village , the distance range code viz; a for < 5 Kms, b for 5-10 Kms and c for 10+ kms of nearest place where facility is available is given).									
Community toilet including bath.	Community toilet excluding bath.	Rural sanitary mart or sanitary hardware outlet available near the village.	Community bio- gas or recycle of waste for productive use.	Post office(PO)	Sub post office (SPO)	Post & Telegraph office (P&TO)	Village Pin Code	Telephones (Land lines)	Public call office (PCO)	Mobile phone coverage	Name of Village	Serial Number	
47	48	49	50	51	52	53	54	55	56	57	2	1	
Yes	Yes	No	No	c	b	c	743262	Yes	Yes	Yes	Mollahati	193	
No	No	No	No	c	a	a	743262	a	a	Yes	Sabhaipur Chak	194	
No	No	No	No	c	a	a	743262	a	a	Yes	Alakulipur	195	
No	No	No	No	a	a	a	743262	Yes	a	Yes	Shrirampur	196	
No	No	No	No	c	a	a	743262	a	a	Yes	Natidanga	197	
No	No	No	No	b	a	b	743262	a	a	Yes	Dakshin Baliadanga	198	
No	Yes	No	No	Yes	a	Yes	743262	Yes	a	Yes	Barakpur	199	
No	No	No	No	b	Yes	b	743262	Yes	a	a	Gopalnagar	200	
No	No	No	No	b	Yes	Yes	743701	Yes	Yes	Yes	Khamarkalla	201	
No	No	No	No	a	a	b	743262	Yes	a	Yes	Saili	202	
No	No	No	No	a	a	c	743262	a		b	Barddhan Beria	203	
No	No	No	No	Yes	b	c	743262	b	c	a	Bairampur	204	
No	No	No	No	a	c	c	743262	a	b	a	Kansona	205	
No	No	No	No	b	b	b	743710	b	Yes	Yes	Matihara	206	
No	No	No	No	a	a	c	743262	a	b	b	Naoda	207	
No	No	Yes	No	Yes	b	c	743710	Yes	Yes	Yes	Akaipur	208	
No	No	No	No	Yes	b	b	743262	Yes	Yes	Yes	Mendia	209	
No	No	No	No	a	a	b	743710	a	b	Yes	Dwarbasini	210	
No	No	No	No	a	b	b	743262	a	b	Yes	Shialdanga	211	
No	No	No	No	a	a	b	743710			Yes	Santoshpur	212	
No	No	No	No	a	b	b	743262			b	Manikpol	213	
No	No	No	No	a	b	b	743262	a	c	b	Belgaria	214	
No	No	No	No	a	a	b	743262	Yes	Yes	Yes	Ganeshpur	215	
No	No	No	No	a	a	a	743262	a	b	b	Dakshin Bhabanipur	216	
No	No	Yes	No	a	b	c	743262	Yes	b	Yes	Huda Bishnupur	217	
No	No	Yes	No	Yes	b	c	743262	Yes	Yes	Yes	Shimulia	218	
No	No	Yes	No	a	b	c	743297	b	b	a	Mathurapur	219	
No	No	Yes	No	a	c	c	743290	a	b	a	Uttar Kanakpur	220	
No	No	No	No	a	b	c	743262	a	b	c	Bridhdhapalla	221	
No	No	No	No	a	a	c	743701	a	b	a	Chithalia	222	
No	No	No	No	Yes	a	b	743701	b		b	Sanakpur	223	
No	No	No	No	b	a	a	743262	Yes	Yes	Yes	Paschim Ramchandrapur	224	
No	No	No	No	b	a	a	743701	a	a	Yes	Shrimantapur	225	
No	No	No	No	c	a	c	743701	Yes	a	Yes	Sholka Durgapur	226	
No	No	No	No			c	743262	a	b	Yes	Janipur	227	
No	No	No	No	a		c	743262	a	c	Yes	Shubha Ratnapur	228	
No	No	No	No	a	a	c	743245		Yes	b	Chalki	229	
No	No	No	No	Yes		c	743245			Yes	Polta	230	
No	Yes	Yes	No	a	a	c	743262	a	Yes	a	Dakshin Sundarpur	231	
No	No	No	No	Yes		c	743262	Yes	b	Yes	Satbaria	232	
No	No	No	No	c	Yes	c	743701	Yes	Yes	Yes	Palla	233	
No	No	No	No	c	a	c	743701	Yes	Yes	Yes	Belta	234	
No	No	No	No			c	743701	Yes	a	Yes	Harishpur	235	

Communication and transport facilities (If amenities available code -Yes is given except for Village Pin Code ,If not available within the village , the distance range code viz; a for < 5 Kms, b for 5-10 Kms and c for 10+ kms of nearest place where facility is available is given).													Village connected to highway (If amenities available code viz; a for < 5 Kms, b for 5-10 Kms and c for 10+ kms of nearest place where facility is available is given).			
Serial Number	Name of Village	Internet cafes/ Common service centre (CSC)	Private courier facility	Bus service (Public & Private)	Railway stations	Auto/Modified Autos	Taxis and Vans	Tractors	Cycle-pulled rickshaws(Manual & Machine driven)	Carts driven by animals	Sea /River ferry service	Connected to national highway(NH)	Connected to state highway(SH)	Connected to major district road (MDR)	Connected to others district road	Pucca roads
1	2	58	59	60	61	62	63	64	65	66	67	68	69	70	71	72
193	Mollahati	b	c	b	c	Yes	Yes	b	Yes	Yes	a	c	c	c	c	a
194	Sabhaipur Chak	a	c	a	a	a	a	a	Yes	Yes	Yes	c	c	a		a
195	Alakulipur	a	c	Yes	b	Yes	a	Yes	Yes	Yes	Yes	c	c	Yes	Yes	Yes
196	Shrirampur	a	c	a	b	a	Yes	Yes	Yes	Yes	a	c	c	a		Yes
197	Natidanga	a	c	a	a	a	a	a	Yes	Yes	Yes	c	c	a		a
198	Dakshin Baliadanga	b	b	a	a	a	a	a	Yes	Yes	Yes	b	b	Yes		Yes
199	Barakpur	c	b	Yes	a	a	Yes	a	Yes	Yes	Yes	Yes	a	a	a	Yes
200	Gopalnagar	a	b	Yes	a	Yes	Yes	c	Yes	a	b			Yes		Yes
201	Khamarkalla	Yes	b	Yes	Yes	Yes	Yes	Yes	Yes	Yes	a	b	b	Yes	Yes	Yes
202	Saili	b	a	a	a	Yes	Yes	c	Yes	a	b					Yes
203	Barddhan Beria	c	c	c	b	a	a	c	Yes	c	a	c	c	Yes	Yes	Yes
204	Bairampur	b	b	b	b	a	a	c	Yes	b	b					Yes
205	Kansona	b	b	b	b	a	a	b	Yes	a	b	c	c	c	c	Yes
206	Matihara	b	b	b	a	Yes	Yes	c	Yes	Yes	a	b	b	Yes		Yes
207	Naoda	b	b	b	b	a	a	b	Yes	a	b					Yes
208	Akaipur	Yes	b	a	Yes	Yes	Yes	Yes	Yes	Yes	a	a	a			Yes
209	Mendia	b	b	Yes	a	Yes	Yes	b	Yes	Yes	b	Yes	Yes			a
210	Dwarbasini	c	b	a	a	Yes	a	b	Yes	Yes	b	a	a	Yes	Yes	Yes
211	Shialdanga	c	c	a	a	a	a	b	Yes	Yes	b	a	a			a
212	Santoshpur	c	c	Yes	b	Yes	Yes	b	Yes	Yes	b	Yes	Yes			a
213	Manikpol	c	b	a	b	a	a	a	Yes	a	a	c	c			Yes
214	Belgaria	b	c	a	b	b	a	a	Yes	a	a					Yes
215	Ganeshpur	c	c	Yes	b	b	Yes	a	Yes	Yes	a					Yes
216	Dakshin Bhabanipur	c	b	b	b	a	a	b	Yes	a	b					a
217	Huda Bishnupur	c	c	b	b	Yes	Yes	Yes	Yes	a	c	c	b	b	Yes	Yes
218	Shimulia	c	c	a	b	Yes	Yes	Yes	Yes	Yes	c	c	a	b	Yes	Yes
219	Mathurapur	c	c	b	b	Yes	Yes	Yes	Yes	Yes	c	c	b	b	a	a
220	Uttar Kanakpur	b	c	b	b	Yes	Yes	Yes	Yes	Yes	c	c	b	b	a	b
221	Bridhdhapalla	c	b	b	b	b	a	b	Yes	a	a	c				a
222	Chithalia	c	b	a	b	b	a	a	Yes	b	a					Yes
223	Sanakpur	c	b	b	b	b	a	b	Yes	a	b					Yes
224	Paschim Ramchandrapur	a	b	Yes	a	Yes	Yes	a	Yes	Yes	b	b	b	Yes		Yes
225	Shrimantapur	a	b	a	a	a	a	a	Yes	Yes	b	c	c	a		a
226	Sholka Durgapur	a	b	a	b	Yes	Yes	Yes	Yes	a	a	b	a	Yes		a
227	Janipur	c	b	a	b	a	Yes	Yes	Yes	a	b	a	a			Yes
228	Shubha Ratnapur	c	b	a	b	b	Yes	Yes	Yes	a	b	a	a			Yes
229	Chalki	b	b	a	b	b	Yes	Yes	Yes	Yes	a	Yes	Yes			Yes
230	Polta	c	b	a	a	a	Yes	b	Yes	a	b					Yes
231	Dakshin Sundarpur	a	a	a	b	a	Yes	b	Yes	Yes	b	a	a			Yes
232	Satbaria	c	b	a	Yes	b	Yes	b	Yes	Yes	b	a	a			Yes
233	Palla	b	c	Yes	b	Yes	Yes	Yes	Yes	Yes	b	b	Yes	Yes	Yes	Yes
234	Belta	b	c	a	b	Yes	Yes	Yes	Yes	Yes	b	b	a		Yes	a
235	Harishpur	b	c	Yes	b	b	Yes	Yes	Yes	Yes	a	c	Yes			Yes

ys,village roads, banks & credit societies :-Yes is given, If not available within the code viz; a for < 5 Kms, b for 5-10 Kms place where facility is available is given).														Availability of miscellaneous facilities (If amenities available code -Yes is given, If not available within the village , the distance range code viz; a for < 5 Kms, b for 5-10 Kms and c for 10+ kms of nearest place where facility is available is given).		
Kutchcha roads	Water bounded macadam(WBM) roads	Navigable waterway (river/canal)(NW)	Footpaths (FP)	Commercial & Co-operative Banks	ATM	Agricultural Credit Societies	Self-Help Group (SHG)	Public distribution system (PDS) shop	Mandis / Regular market	Weekly Haat	Agricultural marketing society	Integrated Child Development Scheme (Nutritional Centres)	Anganwadi Centre (Nutritional Centres)	Others (Nutritional Centres)	Name of Village	Serial Number
73	74	75	76	77	78	79	80	81	82	83	84	85	86	87	2	1
Yes			Yes	b	b	c	Yes	Yes	b	b	b	Yes	Yes	Yes	Mollahati	193
a				b	b	c	Yes	a	c	a	a	c	Yes	Yes	Sabhaipur Chak	194
Yes			Yes	a	a	c	Yes	c	c	a	a	c	Yes	Yes	Alakulipur	195
Yes	a		Yes	a	a	c	Yes	a	c	a	a	c	Yes	Yes	Shrirampur	196
a			Yes	a	a	c	Yes	a	c	a	a	c	Yes	Yes	Natidanga	197
Yes	a	Yes	Yes	a	a	b	Yes	a	c	a	b	b	Yes	Yes	Dakshin Baliadanga	198
Yes	a		Yes	a	a	c	Yes	Yes	Yes	a	a	Yes	Yes	Yes	Barakpur	199
Yes		Yes	Yes	a	a	c	Yes	a	c	a	b	Yes	Yes	Yes	Gopalnagar	200
Yes			Yes	Yes	Yes	c	Yes	Yes	Yes	Yes	Yes	Yes	Yes	Yes	Khamarkalla	201
a				a	a	c	Yes	Yes	c	Yes	Yes	Yes	Yes	Yes	Saili	202
Yes			Yes	a	a	c	Yes	c	Yes	a	a	c	Yes	Yes	Barddhan Beria	203
Yes			Yes	b	b	c	Yes	Yes	c	Yes	Yes	Yes	Yes	Yes	Bairampur	204
Yes			Yes	a	a	c	Yes	Yes	c	Yes	Yes	Yes	Yes	Yes	Kansona	205
Yes			Yes		b	c	Yes	Yes	c	Yes	Yes	Yes	Yes	Yes	Matihara	206
Yes			Yes	a	a	c	Yes	Yes	c	Yes	Yes	Yes	Yes	Yes	Naoda	207
a			Yes	Yes		c	Yes	Yes	Yes	Yes	Yes	Yes	Yes	Yes	Akaipur	208
a			Yes		a	Yes	Yes	Yes	c	Yes	Yes	Yes	Yes	Yes	Mendia	209
a			Yes		b	c	Yes	a	c	a	Yes	Yes	Yes	Yes	Dwarbasini	210
			Yes		b	c	Yes	Yes	c	Yes	Yes	Yes	Yes	Yes	Shialdanga	211
Yes			Yes		b	c	Yes	Yes	Yes	b	Yes	Yes	Yes	Yes	Santoshpur	212
Yes			Yes	b	b	c	Yes	Yes	c	Yes	Yes	Yes	Yes	Yes	Manikpol	213
Yes			Yes	a	b	c	Yes	Yes	c	Yes	Yes	Yes	Yes	Yes	Belgaria	214
Yes			Yes	a	b	c	Yes	b	c	a	b	Yes	Yes	Yes	Ganeshpur	215
Yes			Yes		a	c	Yes	Yes	c	Yes	Yes	Yes	Yes	Yes	Dakshin Bhabanipur	216
Yes	a	c	Yes	b	b	b	Yes	a	c	a	b	Yes	Yes	Yes	Huda Bishnupur	217
Yes	a	c	Yes	Yes	b	c	Yes	Yes	c	Yes	b	Yes	Yes	Yes	Shimulia	218
Yes		c	b	a	c	c	Yes	Yes	c	b	b	Yes	Yes	Yes	Mathurapur	219
Yes			b	a	c	c	Yes	Yes	c	b	b	Yes	Yes	Yes	Uttar Kanakpur	220
Yes			Yes	b	b	b	Yes	Yes	c	Yes	Yes	Yes	Yes	Yes	Briddhapalla	221
Yes			Yes	a	a	c	Yes	Yes	c	Yes	Yes	Yes	Yes	Yes	Chithalia	222
Yes			Yes	a	a	c	Yes	Yes	c	Yes	Yes	Yes	Yes	Yes	Sanakpur	223
Yes			Yes	a	a	b	Yes	Yes	Yes	a	a	b	Yes	Yes	Paschim Ramchandrapur	224
Yes			Yes	a	a	c	Yes	a	c	a	c	c	Yes	Yes	Shrimantapur	225
Yes			Yes	a	a	c	Yes	Yes	c	a	b	Yes	Yes	Yes	Sholka Durgapur	226
Yes				a	c	c	Yes	Yes	c	Yes	Yes	Yes	Yes	Yes	Janipur	227
Yes			Yes		a	c	Yes	Yes	c	Yes	Yes	Yes	Yes	Yes	Shubha Ratnapur	228
Yes	Yes		Yes	Yes		c	Yes	Yes	c	b	Yes	Yes	Yes	Yes	Chalki	229
a			Yes			c	Yes	Yes	c	Yes	Yes	Yes	Yes	Yes	Polta	230
Yes	Yes		Yes		a	c	Yes	Yes	c	Yes	Yes	Yes	Yes	Yes	Dakshin Sundarpur	231
Yes			Yes		a	b	Yes	Yes	c	Yes	Yes	Yes	Yes	Yes	Satbaria	232
Yes			Yes	Yes	b	c	Yes	Yes	Yes	Yes	Yes	Yes	Yes	Yes	Palla	233
a			Yes	a	b	c	Yes	Yes	c	a	b	Yes	Yes	Yes	Belta	234
Yes			Yes	a	b	c	Yes	Yes	c	a	b	Yes	Yes	Yes	Harishpur	235

Availability of miscellaneous facilities (If amenities available code -Yes is given, If not available within the village , the distance range code viz; a for < 5 Kms, b for 5-10 Kms and c for 10+ kms of nearest place where facility is available is given).												Availability of electricity (Yes/No)			
Serial Number	Name of Village	ASHA (Accredited Social Health Activist)	Community centre with/without TV	Sports Field,	Sports Club / Recreation Centre	Cinema / Video Hall	Public Library	Public Reading Room	Newspaper Supply	Assembly Polling station	Birth & Death Registration Office	Power Supply for Domestic Use (ED)	Power Supply for Agricultural Use (EAG)	Power Supply for Commercial Use (EC)	Power Supply for All Uses (EA)
1	2	88	89	90	91	92	93	94	95	96	97	98	99	100	101
193	Mollahati	Yes	Yes	Yes	b	b	b	Yes	b	Yes	b	Yes	Yes	No	No
194	Sabhaipur Chak	c	Yes	a	a	a	a	a	a	a	a	Yes	Yes	No	No
195	Alakulipur	c	Yes	a	a	a	a	a	a	Yes	a	Yes	Yes	No	No
196	Shrirampur	c	a	a	a	a	a	a	a	Yes	a	Yes	Yes	No	No
197	Natidanga	c	a	a	a	a	a	a	a	Yes	a	Yes	Yes	No	No
198	Dakshin Baliadanga	b	b	a	Yes	a	a	a	a	Yes	a	Yes	Yes	No	No
199	Barakpur	Yes	a	a	Yes	a	Yes	Yes	Yes	Yes	Yes	Yes	Yes	Yes	Yes
200	Gopalnagar	b	b	a	Yes	a	a	Yes	a	Yes	a	Yes	No	Yes	No
201	Khamarkalla	b	Yes	Yes	Yes	Yes	Yes	Yes	Yes	Yes	Yes	Yes	Yes	Yes	Yes
202	Saili	Yes	Yes	Yes	Yes	Yes	Yes	Yes	Yes	Yes	Yes	Yes	Yes	No	No
203	Barddhan Beria	Yes	Yes	c	c	a	c	c	Yes	Yes	a	Yes	Yes	Yes	Yes
204	Bairampur	Yes	Yes	Yes	Yes	Yes	Yes	Yes	Yes	Yes	Yes	Yes	Yes	Yes	Yes
205	Kansona	Yes	Yes	Yes	Yes	Yes	Yes	Yes	Yes	Yes	Yes	Yes	Yes	Yes	Yes
206	Matihara	Yes	Yes	Yes	Yes	Yes	Yes	Yes	Yes	Yes	a	Yes	Yes	Yes	Yes
207	Naoda	Yes	Yes	Yes	Yes	Yes	Yes	Yes	Yes	Yes	b	Yes	Yes	Yes	Yes
208	Akaipur	Yes	Yes	Yes	Yes	Yes	Yes	Yes	Yes	Yes	Yes	Yes	No	Yes	No
209	Mendia	Yes	Yes	Yes	Yes	Yes	Yes	Yes	Yes	Yes	Yes	Yes	Yes	Yes	Yes
210	Dwarbasini	Yes	Yes	Yes	Yes	Yes	a	Yes	Yes	Yes	a	Yes	Yes	Yes	Yes
211	Shialdanga	Yes	Yes	Yes	Yes	Yes	a	Yes	Yes	Yes	Yes	Yes	Yes	Yes	Yes
212	Santoshpur	Yes	Yes	Yes	Yes	Yes	Yes	Yes	Yes	Yes	c	Yes	Yes	Yes	Yes
213	Manikpol	Yes	Yes	Yes	Yes	Yes	Yes	Yes	Yes	Yes	Yes	Yes	Yes	Yes	Yes
214	Belgaria	Yes	Yes	Yes	Yes	Yes	Yes	Yes	Yes	Yes	Yes	Yes	Yes	Yes	Yes
215	Ganeshpur	Yes	Yes	Yes	Yes	Yes	Yes	Yes	Yes	Yes	Yes	Yes	Yes	No	No
216	Dakshin Bhabanipur	Yes	Yes	Yes	Yes	Yes	Yes	Yes	Yes	Yes	Yes	Yes	Yes	No	No
217	Huda Bishnupur	Yes	Yes	a	Yes	b	b	b	a	a	a	Yes	Yes	Yes	Yes
218	Shimulia	Yes	Yes	Yes	Yes	b	b	b	c	Yes	Yes	Yes	Yes	Yes	Yes
219	Mathurapur	Yes	Yes	Yes	Yes	b	b	b	a	Yes	b	Yes	Yes	Yes	Yes
220	Uttar Kanakpur	Yes	Yes	a	Yes	b	b	b	a	Yes	b	Yes	Yes	Yes	Yes
221	Bridhdhapalla	Yes	Yes	Yes	Yes	Yes	Yes	Yes	Yes	Yes	a	Yes	Yes	No	No
222	Chithalia	Yes	Yes	Yes	Yes	Yes	Yes	Yes	Yes	Yes	Yes	Yes	Yes	Yes	Yes
223	Sanakpur	Yes	Yes	Yes	Yes	Yes	Yes	Yes	Yes	Yes	Yes	Yes	Yes	Yes	Yes
224	Paschim Ramchandrapur	b	a	Yes	Yes	a	a	a	Yes	Yes	a	Yes	Yes	Yes	Yes
225	Shrimantapur	b	b	a	Yes	a	a	a	a	Yes	a	Yes	Yes	No	No
226	Sholka Durgapur	Yes	a	a	Yes	a	Yes	Yes	Yes	Yes	Yes	Yes	Yes	Yes	Yes
227	Janipur	Yes	Yes	Yes	Yes	Yes	Yes	Yes	Yes	Yes	Yes	Yes	Yes	Yes	Yes
228	Shubha Ratnapur	Yes	Yes	Yes	Yes	Yes	Yes	Yes	Yes	Yes	Yes	Yes	Yes	Yes	Yes
229	Chalki	Yes	Yes	a	b	b	a	Yes	Yes	Yes	Yes	Yes	Yes	Yes	Yes
230	Polta	Yes	Yes	Yes	Yes	Yes	Yes	Yes	Yes	Yes	Yes	Yes	Yes	Yes	Yes
231	Dakshin Sundarpur	Yes	Yes	Yes	Yes	Yes	Yes	Yes	Yes	Yes	Yes	Yes	Yes	Yes	Yes
232	Satbaria	Yes	Yes	Yes	Yes	Yes	Yes	Yes	Yes	Yes	Yes	Yes	Yes	Yes	Yes
233	Palla	Yes	Yes	Yes	Yes	Yes	Yes	Yes	Yes	Yes	Yes	Yes	Yes	Yes	Yes
234	Belta	Yes	a	Yes	Yes	b	Yes	Yes	Yes	Yes	Yes	Yes	Yes	Yes	Yes
235	Harishpur	Yes	Yes	Yes	Yes	Yes	Yes	Yes	Yes	Yes	Yes	Yes	Yes	Yes	Yes

Nearest Town		Land Use							
		Area under different types of land use (in hectares rounded up to one decimal place)							
Name	Distance range code i.e. a for < 5 Kms, b for 5-10 Kms and c for 10+ kms .	Forests	Area under Non-agricultural Uses	Barren and Un-cultivable land	Permanent Pastures and Other Grazing Lands	Land Under Miscellaneous Tree Crops etc.	Culturable Waste Land	Name of Village	Serial Number
102	103	104	105	106	107	108	109	2	1
BANGAON	c	0	34	0	0	0	82.6	Mollahati	193
BANGAON	b	0	2	0	0	0	0	Sabhaipur Chak	194
BANGAON	b	0	6	0	0	0	8.1	Alakulipur	195
BANGAON	c	0	4	0	0	0	0	Shrirampur	196
GOPALNAGAR	b	0	0	0	0	0	4.2	Natidanga	197
BANGOAN	b	0	12.2	0	0	0	0	Dakshin Baliadanga	198
BONGAON	b	0	14	0	0	0	38	Barakpur	199
BANGAON	b	0	24.2	0	0	0	3.2	Gopalnagar	200
		0	69.7	0	0	0	10.5	Khamarkalla	201
BANGAON	b	0	0	0	0	0	0.8	Saili	202
BANGAON	b	0	21	0	0	0	4	Barddhan Beria	203
BANGAON	b	0	5	0	0	0	4	Bairampur	204
BANGAON	b	0	2	0	0	0	6.1	Kansona	205
BANGAON	b	0	46.7	0	0	0	3.5	Matihara	206
BONGOAN	c	0	2	0	0	0	1	Naoda	207
BANGAON	c	0	32.2	0	0	0	15.7	Akaipur	208
BANGAON	c	0	39.2	0	0	0	1.7	Mendia	209
BANGAON	c	0	29.4	0	0	0	5.2	Dwarbasini	210
BANGOAN	c	0	17.8	0	0	0	1.1	Shialdanga	211
BANGAON	c	0	101.5	0	0	0	6.2	Santoshpur	212
BANGAON	c	0	26.3	0	0	0	4.9	Manikpol	213
BANGOAN	c	0	11	0	0	0	2	Belgaria	214
BANGOAN	c	0	10	0	0	0	0	Ganeshpur	215
BANGAON	c	0	28	0	0	0	20	Dakshin Bhabanipur	216
BANGAON	c	0	7	0	0	0	71	Huda Bishnupur	217
BANGOAN	c	0	10	0	0	0	13.9	Shimulia	218
BANGOAN	c	0	8	0	0	0	61.4	Mathurapur	219
BANGOAN	c	0	7	0	0	0	25.2	Uttar Kanakpur	220
BANGOAN	c	0.5	0	0	0	0	3.6	Bridhdhapalla	221
BANGOAN	c	0	1	0	0	0	4	Chithalia	222
BANGOAN	c	0	16.3	0	0	0	6.1	Sanakpur	223
GOPALNAGAR	a	0	0	0	0	0	4	Paschim Ramchandrapur	224
BANGOAN	b	0	0	0	0	0	0	Shrimantapur	225
BANGOAN	c	0	0.8	0	0	0	0.8	Sholka Durgapur	226
BANGOAN	b	0	13.5	0	0	0	0	Janipur	227
BANGOAN	b	0	23	0	0	0	32.7	Shubha Ratnapur	228
BANGOAN	b	0	47	0	0	0	34.4	Chalki	229
BANGOAN	a	0	55.4	0	0	0	11.6	Polta	230
BANGOAN	a	0	43.2	0	0	0	1	Dakshin Sundarpur	231
BANGOAN	b	0	19	0	0	0	52.5	Satbaria	232
BANGOAN	c	0	33.2	0	0	0	0	Palla	233
BANGOAN	c	0	27.5	0	0	0	28.1	Belta	234
BANGOAN	c	0	47.7	0	0	0	8.1	Harishpur	235

Land Use												
Area under different types of land use (in hectares rounded up to one decimal place)							Area irrigated by source (in hectare).					
Serial Number	Name of Village	Fallow lands other than current fallows	Current Fallows	Net Area Sown	Total Irrigated Land Area	Total Un-irrigated Land Area	Canals (C)	Wells/Tube-wells(W/TW)	Tanks/Lakes(T/L)	Water Falls(WF)	Others(O)	
1	2	110	111	112	113	114	115	116	117	118	119	
193	Mollahati	0	0	205	130	75	20	110	0	0	0	
194	Sabhaipur Chak	0	0	74.8	70.8	4	15	55.8	0	0	0	
195	Alakulipur	0	0	146.5	100.5	46	0	90.5	10	0	0	
196	Shrirampur	0	0	154.2	79.8	74.4	0	69.8	10	0	0	
197	Natidanga	0	0	209.1	181.2	27.9	0	171.2	10	0	0	
198	Dakshin Baliadanga	0	0	167.4	57.3	110	0	57.3	0	0	0	
199	Barakpur	0	0	219.4	182.6	36.9	5	172.6	0	0	5	
200	Gopalnagar	0	0	46.5	29.2	17.4	0	29.2	0	0	0	
201	Khamarkalla	0	0	386	186.9	199.2	0	186.9	0	0	0	
202	Saili	0	0	127.1	127.1	0	20	42.1	10	0	55	
203	Barddhan Beria	0	0	179.7	140.7	39	0	140.7	0	0	0	
204	Bairampur	0	0	180	75.3	104.6	0	75.3	0	0	0	
205	Kansona	0	0	313.5	132.7	180.8	0	132.7	0	0	0	
206	Matihara	0	0	138.1	138.1	0	0	0	0	0	138.1	
207	Naoda	0	0	171.9	75.4	96.6	0	75.4	0	0	0	
208	Akaipur	0	0	183.5	183.5	0	0	0	0	0	183.5	
209	Mendia	0	0	85.5	85.5	0	0	47.2	0	0	38.3	
210	Dwarbasini	0	0	99.5	99.5	0	0	0	0	0	99.5	
211	Shialdanga	0	0	77.9	77.9	0	0	0	0	0	77.9	
212	Santoshpur	0	0	273.7	273.7	0	0	0	0	0	273.7	
213	Manikpol	0	0	228.3	87.4	140.9	0	87.4	0	0	0	
214	Belgaria	0	0	101.7	41.1	60.6	0	41.1	0	0	0	
215	Ganeshpur	0	0	69	48.5	20.5	0	48.5	0	0	0	
216	Dakshin Bhabanipur	0	0	262.5	90.3	172.2	0	90.3	0	0	0	
217	Huda Bishnupur	0	0	105.6	73.3	32.3	0	73.3	0	0	0	
218	Shimulia	0	0	72	60	12	0	60	0	0	0	
219	Mathurapur	0	0	71	60	11	0	60	0	0	0	
220	Uttar Kanakpur	0	0	63	53	10	0	53	0	0	0	
221	Bridhdhapalla	0	0	217.7	60.2	157.5	0	60.2	0	0	0	
222	Chithalia	0	0	98	25.1	72.9	0.5	24.6	0	0	0	
223	Sanakpur	0	0	176.4	90.5	85.9	0	90.5	0	0	0	
224	Paschim Ramchandrapur	0	0	150.1	73.5	76.5	0	73.5	0	0	0	
225	Shrimantapur	0	0	89	80.1	8.9	0	80.1	0	0	0	
226	Sholka Durgapur	0	0	254.4	78.4	175.9	0	68.4	10	0	0	
227	Janipur	0	0	16.1	16.1	0	0	16.1	0	0	0	
228	Shubha Ratnapur	0	0	133.2	133.2	0	0	133.2	0	0	0	
229	Chalki	0	0	237.2	237.2	0	0	237.2	0	0	0	
230	Polta	0	0	236.8	138.9	97.9	0	138.9	0	0	0	
231	Dakshin Sundarpur	0	0	105.3	105.3	0	0	105.3	0	0	0	
232	Satbaria	0	0	164.4	147.5	16.9	4	139.5	0	0	4	
233	Palla	0	0	263.8	162.5	101.3	0	72.5	90	0	0	
234	Belta	0	0	390	245.5	144.5	0	245.5	0	0	0	
235	Harishpur	0	0	206.4	96	110.4	0	96	0	0	0	

Name of three most important commodities manufactured			Name of Village	Serial Number
First	Second	Third		
120	121	122	2	1

Jute Thread

Mollahati	193
Sabhaipur Chak	194
Alakulipur	195
Shrirampur	196
Natidanga	197
Dakshin Baliadanga	198
Barakpur	199
Gopalnagar	200
Khamarkalla	201
Saili	202
Barddhan Beria	203
Bairampur	204
Kansona	205
Matihara	206
Naoda	207
Akaipur	208
Mendia	209
Dwarbasini	210
Shialdanga	211
Santoshpur	212
Manikpol	213
Belgaria	214
Ganeshpur	215
Dakshin Bhabanipur	216
Huda Bishnupur	217
Shimulia	218
Mathurapur	219
Uttar Kanakpur	220
Bridhdhapalla	221
Chithalia	222
Sanakpur	223
Paschim Ramchandrapur	224
Shrimantapur	225
Sholka Durgapur	226
Janipur	227
Shubha Ratnapur	228
Chalki	229
Polta	230
Dakshin Sundarpur	231
Satbaria	232
Palla	233
Belta	234
Harishpur	235

Census of India 2011
Amenities and Land use

Serial Number	Name of Village	Location code no.	Total area of the village (in hectares rounded up to one decimal place)	Total population (2011 census)	Number of households (2011 census)	Number of educational amenities available in village , the distance range code viz; a for 0-5 kms, b for 5-10 kms, c for 10+ kms of nearest place where facility is available							
						Pre-Primary school (PP)	Primary school (P)	Middle school (M)	Secondary School (S)	Senior Secondary school (SS)	Degree college of arts science & commerce (ASC)	Engineering college(EC)	Medical college (MC)
1	2	3	4	5	6	7	8	9	10	11	12	13	14
236	Chinili	322649	164.4	1736	440	2	2			a	b	c	c
237	Pathantala	322650	92.9	535	126	1	1			a	b	c	c
238	Nishchintapur	322651	292.3	2617	587	3	2			a	b	c	c
239	Satashi	322652	219.9	1637	368	2	2			a	b	c	c
240	Dighari	322653	391.8	4241	970	3	3	1	1	1	b	c	c
241	Kaikhali	322654	163.2	569	137	1	1			a	a	c	c
242	Damdama	322655	140.4	2264	530	1	1	a	a	a	c	c	
243	Mamudpur	322656	195.7	2554	601	1	1	a	a	a	c	c	
244	Dakshin Kanakpur	322657	164.2	1547	353	2	2	b	b	b	c	c	
245	Kulpukuria	322658	69.8	833	201	1	1	a	a	a	c	c	
246	Sehalapara	322659	271.5	3859	913	1	1	a	a	a	a	c	c
247	Chauberia	322660	615.6	8039	1941	6	5	2	2	2	b	c	c
248	Chauberia Chak	322661	92.4	794	197	1	1	a	a	a	b	c	c
249	Gopinathpur	322662	431.2	3025	738	2	2	a	a	a	b	c	c
250	Hingli	322663	330.3	2534	633	1	1	1	1	1	a	c	c
251	Taranipur	322664	132.8	1177	311	1	1	1	1	1	c	c	
252	Serpur	322665	382.2	3740	876	1	1	1	1	1	c	c	
253	Ichhlampur	322666	392.3	6886	1626	3	2	2	2	2	c		
254	Rachhulpur	322667	245	2985	720	2	2	a	a	a	a	c	c
255	Bhandarkola	322668	363.4	3902	932	3	3	1	a	a	a	c	c
256	Raghunathpur	322669	185.8	963	237	1	1				a	c	c
257	Ramshankarpur	322670	103.9	1136	269	2	2	1		1	a	c	c
258	Talkola	322671	169	686	163	1	1				a	c	c
Block T O T A L :			33670.3	380903	90774	284	273	80	61	51	0	0	0

- Village Directory

(As in 2009)

le. (If not available within the < 5 Kms, b for 5-10 Kms and c if facility is available is given).						Number of Medical Amenities available. (If not available within the village, the distance range code viz; a for < 5 Kms, b for 5-10 Kms and c for 10+ kms of nearest place where facility is available is given).						Name of Village	Serial Number					
Management institute (MI)	Polytechnic (Pt)	Vocational training school /ITI	Non-formal training centre (NFTC)	Special school for disabled (SSD)	Others (specify)	Community health centre (CHC)	Primary health centre (PHC)	Primary health sub centre (PHS)	Maternity and child welfare centre (MCW)	T.B. clinic (TBC)	Hospital-allopathic (HA)			Hospital-alternative medicine (HO)	Dispensary (D)	Veterinary hospital (VH)	Mobile health clinic (MHC)	Family welfare centre (FWC)
15	16	17	18	19	20	21	22	23	24	25	26	27	28	29	30	31	2	1
c	c	a															Chinili	236
c	c	a				b	a	a	c	c	c	c	a	b		c	Pathantala	237
c	c	a				b	b	a	b	a	c	c	a	b		b	Nishchintapur	238
c	c	a				c	1	1	c	c	c	c	1	b			Satashi	239
c	c	1				1	1	1	c	c	c	c	1	b		c	Dighari	240
c	c	a															Kaikhali	241
c	c	a					c	1		c	c	c		c		c	Damdama	242
c	c	a				c	c	c	c	a	c	c		c			Mamudpur	243
	c	b					c	b	c	b	c	c		c	c	c	Dakshin Kanakpur	244
	c	a					c	a	c	a	c			c		c	Kulpukuria	245
c	c	a					b	a	a	c	b	c	a	c		a	Sehalapara	246
c	c	1					1	1	1	a	1	a	1	c		1	Chauberia	247
c	c	a		c		b	a	a	a	c	c	c	a	c		a	Chauberia Chak	248
c	c	a		c		a	b	1	1	1	c	c		c		1	Gopinathpur	249
c	c	a					b	a	a	c	b	c	1	c		a	Hingli	250
	c	c					c	b	c	b	c	c		c		c	Taranipur	251
c	c	a					c	1	c	1	b	c		c		c	Serpur	252
	c	1					c	1	c	1	b	c		c		c	Ichhlampur	253
c	c	c				b	c	a		a	c		a	b			Rachhulpur	254
c	c	c				c	c	1		1	c			1			Bhandarkola	255
c	c	c				c	b	a	c	b	c	b	a	b			Raghunathpur	256
c	c	c				c	b	1	c	c	c	b	a	c			Ramshankarpur	257
c	c	c				c	b		c	c	c		a				Talkola	258
0	0	7	7	0	15	4	13	42	8	9	3	2	11	6	3	6	: Block T O T A L	Block

Serial Number	Name of Village	Number of Non-Government Medical Amenities available.							Availability of drinking water - Yes / No							
		Charitable non Govt. hospital/Nursing home.	Medical practitioner with MBBS Degree	Medical practitioner with other degree	Medical practitioner with no degree	Traditional practitioner and faith healer	Medicine Shop	Others	Tap water (Treated/Untreated)	Well water (Covered / Uncovered well)	Hand Pump	Tube wells / Bore well	Spring	River / Canal	Tank / Pond / Lake	Others
1	2	32	33	34	35	36	37	38	39	40	41	42	43	44	45	46
236	Chinili	0	0	0	1	1	0	0	No	No	Yes	No	No	No	No	No
237	Pathantala	0	0	0	1	1	0	0	No	No	Yes	No	No	No	No	No
238	Nishchintapur	0	0	0	1	1	0	0	No	No	Yes	No	No	No	No	No
239	Satashi	0	0	0	1	0	0	0	No	Yes	No	No	No	No	No	No
240	Dighari	0	0	0	0	2	0	0	No	No	Yes	No	No	No	No	No
241	Kaikhali	0	0	0	1	0	0	0	No	No	Yes	No	No	No	No	No
242	Damdama	0	0	0	2	0	0	0	No	No	Yes	Yes	No	No	Yes	No
243	Mamudpur	0	0	0	2	0	0	0	No	No	Yes	Yes	No	No	No	No
244	Dakshin Kanakpur	0	0	0	1	0	0	0	No	No	Yes	Yes	No	No	No	No
245	Kulpukuria	0	0	0	0	0	0	0	No	No	Yes	Yes	No	No	No	No
246	Sehalapara	0	0	1	0	0	0	0	No	No	Yes	Yes	No	Yes	Yes	No
247	Chauberia	0	0	3	0	0	1	0	Yes	No	Yes	Yes	No	No	Yes	No
248	Chauberia Chak	0	0	0	0	0	0	0	No	No	Yes	Yes	No	Yes	Yes	No
249	Gopinathpur	0	0	2	2	0	0	0	No	No	Yes	Yes	No	Yes	Yes	No
250	Hingli	0	0	1	0	0	0	0	No	No	Yes	Yes	No	Yes	Yes	No
251	Taranipur	0	0	0	2	0	0	0	No	No	Yes	Yes	No	No	No	No
252	Serpur	0	0	1	4	0	0	0	No	No	Yes	Yes	No	No	No	No
253	Ichhlampur	0	8	4	8	0	8	0	No	No	Yes	Yes	No	No	No	No
254	Rachhulpur	0	0	0	0	0	0	0	No	No	No	Yes	No	No	No	No
255	Bhandarkola	0	0	0	0	0	0	0	No	No	No	Yes	No	No	No	No
256	Raghunathpur	0	0	0	0	0	0	0	No	No	No	Yes	No	No	No	No
257	Ramshankarpur	0	0	0	0	0	0	0	No	No	No	No	No	No	No	No
258	Talkola	0	0	0	0	0	0	0	No	No	No	Yes	No	No	No	No
Block T O T A L :		16	29	86	178	37	68	0	18	8	107	112	0	40	67	9

Availability of toilet & others Yes / No				Communication and transport facilities (If amenities available code -Yes is given except for Village Pin Code ,If not available within the village , the distance range code viz; a for < 5 Kms, b for 5-10 Kms and c for 10+ kms of nearest place where facility is available is given).								
Community toilet including bath.	Community toilet excluding bath.	Rural sanitary mart or sanitary hardware outlet available near the village.	Community bio- gas or recycle of waste for productive use.	Post office(PO)	Sub post office (SPO)	Post & Telegraph office (P&TO)	Village Pin Code	Telephones (Land lines)	Public call office (PCO)	Mobile phone coverage	Name of Village	Serial Number
47	48	49	50	51	52	53	54	55	56	57	2	1
No	No	No	No	a	b	b	743290	Yes	b	Yes	Chinili	236
No	No	Yes	No	a	b	b	743290	a	b	Yes	Pathantala	237
No	No	Yes	No	a	b	c	743262	Yes	b	Yes	Nishchintapur	238
No	No	No	No	Yes	b	c	743290	Yes	Yes	Yes	Satashi	239
No	No	Yes	No	Yes	b	b	743290	Yes		Yes	Dighari	240
No	No	No	No	a	b	c	743290	Yes	b	Yes	Kaikhali	241
No	No	No	No	c	a	a	743290	Yes	a	Yes	Damdama	242
No	No	No	No	c	a	c	743290	Yes	a	Yes	Mamudpur	243
No	No	No	No	c	b	b	743290	Yes	b	Yes	Dakshin Kanakpur	244
No	No	No	No	c	a	a	743290	Yes	a	Yes	Kulpukuria	245
No	No	No	No	a	a	a	743290	Yes	a	Yes	Sehalapara	246
No	No	No	No	Yes		Yes	743290	Yes	Yes	Yes	Chauberia	247
No	No	No	No	a		b	743290	Yes	a	Yes	Chauberia Chak	248
No	No	No	No	a		b	743290	Yes		Yes	Gopinathpur	249
No	No	No	No	Yes	a	a	743290	Yes	a	Yes	Hingli	250
No	No	No	No	c	Yes	b	743290	Yes	c	Yes	Taranipur	251
No	No	No	No	c	a	a	743249	Yes	Yes	Yes	Serpur	252
No	No	No	No	Yes	Yes	Yes	743290	Yes	Yes	Yes	Ichhlampur	253
No	No	No	No	a	a	a	743290	Yes	Yes	Yes	Rachhulpur	254
Yes	No	No	No	c	a	a	743290	Yes	Yes	Yes	Bhandarkola	255
No	No	No	No	c	a	a	743290	Yes	a	Yes	Raghunathpur	256
No	No	No	No	c	b	b	743290	Yes	b	Yes	Ramshankarpur	257
No	No	No	No	c	b	b	743701	Yes	b	Yes	Talkola	258
8	14	14	8	23	24	5	149	75	57	121	: Block T O T A L	Block

Communication and transport facilities (If amenities available code -Yes is given except for Village Pin Code ,If not available within the village , the distance range code viz; a for < 5 Kms, b for 5-10 Kms and c for 10+ kms of nearest place where facility is available is given).												Village connected to highway (If amenities available code viz; a for < 5 Kms, b for 5-10 Kms and c for 10+ kms of nearest place where facility is available is given).				
Serial Number	Name of Village	Internet cafes/ Common service centre (CSC)	Private courier facility	Bus service (Public & Private)	Railway stations	Auto/Modified Autos	Taxis and Vans	Tractors	Cycle-pulled rickshaws(Manual & Machine driven)	Carts driven by animals	Sea /River ferry service	Connected to national highway(NH)	Connected to state highway(SH)	Connected to major district road (MDR)	Connected to others district road	Pucca roads
1	2	58	59	60	61	62	63	64	65	66	67	68	69	70	71	72
236	Chinili	c	c	a	b	Yes	Yes	Yes	Yes	a	Yes	c	b	a	Yes	Yes
237	Pathantala	c	c	b	b	a	Yes	Yes	Yes	a	c	c	b	b	a	a
238	Nishchintapur	c	c	b	b	Yes	Yes	Yes	Yes	a	c	c	b	b	Yes	Yes
239	Satashi	c	c	b	c	Yes	Yes	Yes	Yes	Yes	c	c	c	b	Yes	Yes
240	Dighari	c	c	b	c	Yes	Yes	Yes	Yes	Yes	c	c	c	b	Yes	Yes
241	Kaikhali	c	c	a	c	Yes	Yes	Yes	Yes	a	c	c	c	a	Yes	Yes
242	Damdama	a	c	a	b	a	Yes	c	Yes	c	a	c				Yes
243	Mamudpur	a	c	a	b	c	Yes	c	Yes	c	c	c				a
244	Dakshin Kanakpur	b	c	b	c	c	Yes	c	Yes	c	c	Yes				Yes
245	Kulpukuria	a	c	a	c	a	Yes	c	Yes	c	b	Yes				a
246	Sehalapara	c	c	a	c	Yes	Yes	b	Yes	c	b	c	c	a	Yes	Yes
247	Chauberia	c	b	Yes	c	Yes	Yes	b	Yes	c	b	c	c	Yes	a	Yes
248	Chauberia Chak	c	b	a	c	Yes	Yes	Yes	Yes	c	a	c	c	b	a	Yes
249	Gopinathpur	b	b	b	c	Yes	Yes	b	Yes	c	a	c	c	b	Yes	Yes
250	Hingli	c	b	a	c	Yes	Yes	a	Yes	c	a	c	c	a	Yes	Yes
251	Taranipur	b	c	b	c	b	Yes	c	Yes	c	a	Yes				Yes
252	Serpur	a	c	a	c	c	Yes	c	Yes	c	b					a
253	Ichhlampur	Yes	b	Yes	b	a	Yes	b	Yes	c	b	c				Yes
254	Rachhulpur	c	c	a	b	Yes	Yes	Yes	Yes	c	b	c	Yes	Yes	a	Yes
255	Bhandarkola	b	c	Yes	b	Yes	Yes	Yes	Yes	Yes	b	c	Yes	Yes	Yes	Yes
256	Raghunathpur	a	c	a	b	Yes	Yes	a	Yes	Yes	a	a	a	a		Yes
257	Ramshankarpur	b	c	a	b	Yes	Yes	a	Yes	Yes	a	b	b	b		Yes
258	Talkola	b	c	b	b	Yes	Yes	a	Yes	Yes	a	b	b	b		Yes
Block T O T A L :		13	2	36	4	74	106	34	146	94	17	17	16	39	40	100

ys,village roads, banks & credit societies :-Yes is given, If not available within the code viz; a for < 5 Kms, b for 5-10 Kms place where facility is available is given).													Availability of miscellaneous facilities (If amenities available code -Yes is given, If not available within the village , the distance range code viz; a for < 5 Kms, b for 5-10 Kms and c for 10+ kms of nearest place where facility is available is given).			
Kutchcha roads	Water bounded macadam(WBM) roads	Navigable waterway (river/canal)(NW)	Footpaths (FP)	Commercial & Co-operative Banks	ATM	Agricultural Credit Societies	Self-Help Group (SHG)	Public distribution system (PDS) shop	Mandis / Regular market	Weekly Haat	Agricultural marketing society	Integrated Child Development Scheme (Nutritional Centres)	Anganwadi Centre (Nutritional Centres)	Others (Nutritional Centres)	Name of Village	Serial Number
73	74	75	76	77	78	79	80	81	82	83	84	85	86	87	2	1
Yes			Yes	a	b	c	Yes	a	c	a	b	Yes	Yes	Yes	Chinili	236
Yes		c	b	a	b	c	Yes	a	b	a	b	Yes	Yes	Yes	Pathantala	237
Yes	a	c	Yes	a	b	b	Yes	a	b	Yes	b	Yes	Yes	Yes	Nishchintapur	238
Yes		a	Yes	b	b	c	Yes	a	c	b	b	Yes	Yes	Yes	Satashi	239
Yes		c	Yes	a	b	c	Yes	Yes	c	b	b	Yes	Yes	Yes	Dighari	240
Yes		c	c	b	b	c	Yes	a	c	b	b	Yes	Yes	Yes	Kaikhali	241
a		Yes	a	a	c	Yes	Yes	c	a	Yes	Yes	Yes	Yes	Yes	Damdama	242
a		Yes	a	a	b	Yes	Yes	c	a	a	Yes	Yes	Yes	Yes	Mamudpur	243
a		Yes	b	b	b	Yes	Yes	c	Yes	Yes	Yes	Yes	Yes	Yes	Dakshin Kanakpur	244
a		Yes			c	Yes	Yes	c	a	a	Yes	Yes	Yes	Yes	Kulpukuria	245
Yes		Yes	a	b	c	Yes	Yes	c	a	c	Yes	Yes	Yes	Yes	Sehalapara	246
Yes		Yes	Yes	a	Yes	Yes	Yes	Yes	a	Yes	Yes	Yes	Yes	Yes	Chauberia	247
Yes		Yes	a	a	c	Yes	Yes	c	a	a	a	a	Yes	Yes	Chauberia Chak	248
Yes		Yes	Yes	b	Yes	Yes	Yes	c	b	c	Yes	Yes	Yes	Yes	Gopinathpur	249
Yes		Yes	a	a	c	Yes	Yes	c	a	c	Yes	Yes	Yes	Yes	Hingli	250
a		Yes	b	b	c	Yes	Yes	c	b	b	Yes	Yes	Yes	Yes	Taranipur	251
a		Yes			Yes	Yes	Yes	c	Yes	a	Yes	Yes	Yes	Yes	Serpur	252
a		Yes	Yes	Yes	Yes	Yes	Yes	Yes	Yes	Yes	Yes	Yes	Yes	Yes	Ichhlampur	253
Yes		Yes	a	a	Yes	Yes	Yes	c	a	c	Yes	Yes	Yes	Yes	Rachhulpur	254
Yes		Yes	a	a	c	Yes	Yes	c	Yes	Yes	Yes	Yes	Yes	Yes	Bhandarkola	255
Yes			a	a	c	Yes	a	c	a	Yes	Yes	Yes	Yes	Yes	Raghunathpur	256
Yes		Yes	b	b	c	Yes	a	c	b	Yes	Yes	Yes	Yes	Yes	Ramshankarpur	257
Yes			b	b	c	Yes	a	c	b	Yes	Yes	Yes	Yes	Yes	Talkola	258
105	22	15	133	17	3	19	149	106	31	67	74	133	146	145	: Block T O T A L	Block

Availability of miscellaneous facilities (If amenities available code -Yes is given, If not available within the village , the distance range code viz; a for < 5 Kms, b for 5-10 Kms and c for 10+ kms of nearest place where facility is available is given).												Availability of electricity (Yes/No)			
Serial Number	Name of Village	ASHA (Accredited Social Health Activist)	Community centre with/without TV	Sports Field,	Sports Club / Recreation Centre	Cinema / Video Hall	Public Library	Public Reading Room	Newspaper Supply	Assembly Polling station	Birth & Death Registration Office	Power Supply for Domestic Use (ED)	Power Supply for Agricultural Use (EAG)	Power Supply for Commercial Use (EC)	Power Supply for All Uses (EA)
1	2	88	89	90	91	92	93	94	95	96	97	98	99	100	101
236	Chinili	Yes	Yes	Yes	Yes	b	b	b	Yes	Yes	a	Yes	Yes	Yes	Yes
237	Pathantala	Yes	Yes	Yes	Yes	b	b	b	a	a	a	Yes	Yes	Yes	Yes
238	Nishchintapur	Yes	Yes	Yes	Yes	b	b	b	Yes	Yes	a	Yes	Yes	Yes	Yes
239	Satashi	Yes	Yes	Yes	Yes	c	c	c	Yes	Yes	a	Yes	Yes	Yes	Yes
240	Dighari	Yes	Yes	Yes	Yes	b	b	b	a	Yes	Yes	Yes	Yes	Yes	Yes
241	Kaikhali	Yes	Yes	Yes	Yes	c	c	c	Yes	Yes	a	Yes	Yes	Yes	Yes
242	Damdama	Yes	Yes	a	c	b	a	a	a	Yes	a	Yes	Yes	Yes	Yes
243	Mamudpur	Yes	Yes	Yes	a	b	a	c	Yes	Yes	a	Yes	Yes	Yes	Yes
244	Dakshin Kanakpur	Yes	Yes	Yes	Yes	c	a	Yes	Yes	Yes	b	Yes	Yes	Yes	Yes
245	Kulpukuria	Yes	Yes	a	Yes	b	a	Yes	Yes	Yes	a	Yes	Yes	Yes	Yes
246	Sehalapara	Yes	Yes	a	Yes	Yes	Yes	Yes	Yes	Yes	a	Yes	Yes	No	No
247	Chauberia	Yes	Yes	Yes	Yes	Yes	a	Yes	Yes	Yes	Yes	Yes	Yes	No	No
248	Chauberia Chak	Yes	Yes	Yes	Yes	Yes	a	Yes	Yes	Yes	a	Yes	Yes	No	No
249	Gopinathpur	Yes	Yes	Yes	Yes	b	a	Yes	a	Yes	Yes	Yes	Yes	No	No
250	Hingli	Yes	Yes	a	Yes	a	a	a	Yes	Yes	Yes	Yes	Yes	Yes	Yes
251	Taranipur	Yes	Yes	Yes	Yes	b	b	c	Yes	Yes	b	Yes	Yes	Yes	Yes
252	Serpur	Yes	Yes	a	Yes	b	a	c	Yes	Yes	a	Yes	Yes	Yes	Yes
253	Ichhlampur	Yes	Yes	Yes	Yes	c	Yes	Yes	Yes	Yes	Yes	Yes	Yes	Yes	Yes
254	Rachhulpur	Yes	a	a	Yes	Yes	Yes	Yes	Yes	Yes	Yes	Yes	Yes	No	No
255	Bhandarkola	Yes	Yes	Yes	Yes	b	c	c	Yes	Yes	Yes	Yes	Yes	Yes	Yes
256	Raghunathpur	Yes	Yes	Yes	Yes	c	b	c	Yes	Yes	b	Yes	Yes	Yes	Yes
257	Ramshankarpur	Yes	c	Yes	Yes	c	b	c	Yes	Yes	b	Yes	Yes	Yes	Yes
258	Talkola	Yes	c	Yes	Yes	c	b	c	Yes	Yes	b	Yes	Yes	Yes	Yes
Block T O T A L :		139	120	123	131	82	79	101	122	145	81	149	119	98	91

Nearest Town		Land Use							
		Area under different types of land use (in hectares rounded up to one decimal place)							
Name	Distance range code i.e. a for < 5 Kms, b for 5-10 Kms and c for 10+ kms .	Forests	Area under Non-agricultural Uses	Barren and Un-cultivable land	Permanent Pastures and Other Grazing Lands	Land Under Miscellaneous Tree Crops etc.	Culturable Waste Land	Name of Village	Serial Number
102	103	104	105	106	107	108	109	2	1
BANGOAN	b	0	8	0	0	0	66	Chinili	236
BANGOAN	c	0	5	0	0	0	37.9	Pathantala	237
BANGOAN	c	0	6	0	0	0	76	Nishchintapur	238
BANGOAN	c	0	8	0	0	0	79	Satashi	239
BANGOAN	c	0	11	0	0	0	93	Dighari	240
BANGOAN	c	0	6	0	0	0	51	Kaikhali	241
BONGAON	c	0	9.6	0	0	0	0.5	Damdama	242
BONGAON	c	0	64.9	0	0	0	0.8	Mamudpur	243
BONGAON	c	0	28.2	0	0	0	0.9	Dakshin Kanakpur	244
BONGAON	c	0	9.6	0	0	0	0.8	Kulpukuria	245
BONGAON	b	0	6.1	0	0	0	3.5	Sehalapara	246
BONGAON	b	0	7.5	0	0	0	15	Chauberia	247
BONGAON	b	0	10.1	0	0	0	27.3	Chauberia Chak	248
BONGAON	b	0	10.8	0	0	0	2.7	Gopinathpur	249
BONGAON	b	0	4.6	0	0	0	5.5	Hingli	250
BONGAON	c	0	2.1	0	0	0	0.7	Taranipur	251
BONGAON	c	0	119.6	0	0	0	1.8	Serpur	252
BONGAON	c	0	20.3	0	0	0	4	Ichhlampur	253
BONGAON	c	0	46.6	0	0	0	12.2	Rachhulpur	254
BONGAON	c	0	20.2	0	0	0	16.2	Bhandarkola	255
BONGAON	c	0	16.3	0	0	0	2	Raghunathpur	256
BONGAON	c	0	18.9	0	0	0	0.8	Ramshankarpur	257
BONGAON	c	0	1.3	0	0	0	1.2	Talkola	258
0		0	0.7	4255.9	0	0	0	2620.6 : Block T O T A L	Block

Land Use												
Area under different types of land use (in hectares rounded up to one decimal place)							Area irrigated by source (in hectare).					
Serial Number	Name of Village	Fallow lands other than current fallows	Current Fallows	Net Area Sown	Total Irrigated Land Area	Total Un-irrigated Land Area	Canals (C)	Wells/Tube-wells(W/TW)	Tanks/Lakes(T/L)	Water Falls(WF)	Others(O)	
1	2	110	111	112	113	114	115	116	117	118	119	
236	Chinili	0	0	90.4	72	18.4	0	72	0	0	0	
237	Pathantala	0	0	50	48	2	0	48	0	0	0	
238	Nishchintapur	0	0	210.3	121.4	89	0	121.4	0	0	0	
239	Satashi	0	0	132.9	110	22.9	0	110	0	0	0	
240	Dighari	0	0	287.8	220	67.8	0	220	0	0	0	
241	Kaikhali	0	0	106.2	80	26.2	0	80	0	0	0	
242	Damdama	0	0	130.2	130.2	0	0.1	130	0.1	0	0	
243	Mamudpur	0	0	130	130	0	0.6	128	0.9	0	0.5	
244	Dakshin Kanakpur	0	0	135.1	135.1	0	3	130	2.1	0	0	
245	Kulpukuria	0	0	59.4	59.4	0	4	47.4	8	0	0	
246	Sehalapara	0	0	261.9	239.4	22.5	0	238.4	1	0	0	
247	Chauberia	0	0	593.1	546.9	46.2	0	546.9	0	0	0	
248	Chauberia Chak	0	0	55	49.8	5.2	0	48.8	1	0	0	
249	Gopinathpur	0	0	417.6	379.8	37.8	4.3	375.5	0	0	0	
250	Hingli	0	0	320.2	292.5	27.7	1.5	291	0	0	0	
251	Taranipur	0	0	130	130	0	11	110	9	0	0	
252	Serpur	0	0	260.8	260.8	0	3.5	256.4	0.9	0	0	
253	Ichhlampur	0	0	368	368	0	2	362.8	3.2	0	0	
254	Rachhulpur	0	0	186.2	145.6	40.6	0	120.4	25.2	0	0	
255	Bhandarkola	0	0	327	280.6	46.4	0	250.4	30.2	0	0	
256	Raghunathpur	0	0	167.5	74.5	93	0	64.5	10	0	0	
257	Ramshankarpur	0	0	84.2	65.6	18.5	0	65.6	0	0	0	
258	Talkola	0	0	166.5	90.9	75.6	0	90.9	0	0	0	
Block T O T A L :		0	0	26793	19431	7362.1	265.9	16311	461.6	0	0	

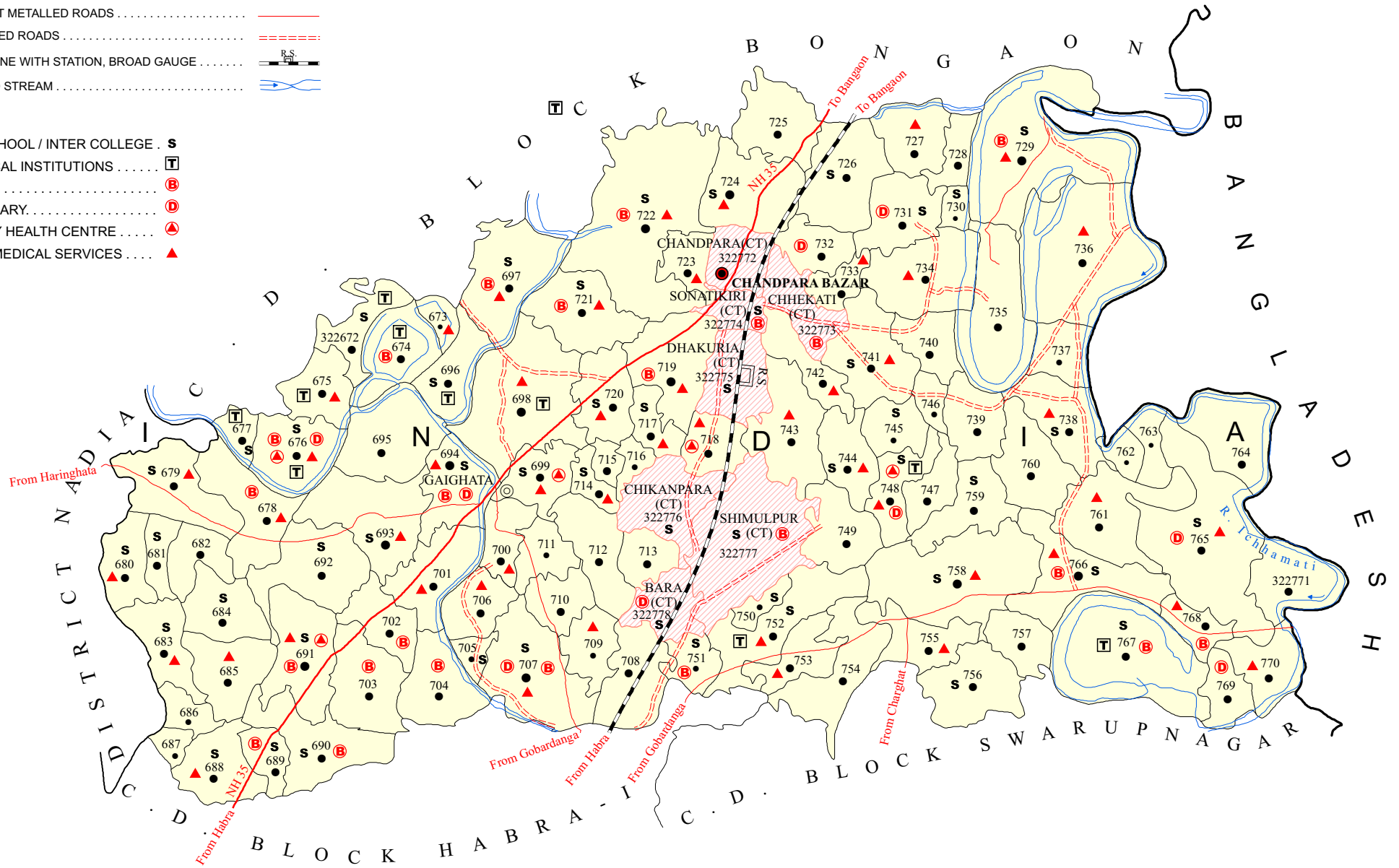
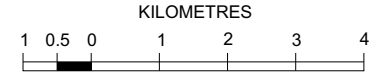
Name of three most important commodities manufactured			Name of Village	Serial Number
First	Second	Third		
120	121	122	2	1
			Chinili	236
			Pathantala	237
			Nishchintapur	238
			Satashi	239
			Dighari	240
			Kaikhali	241
			Damdama	242
			Mamudpur	243
			Dakshin Kanakpur	244
			Kulpukuria	245
			Sehalapara	246
			Chauberia	247
			Chauberia Chak	248
			Gopinathpur	249
			Hingli	250
			Taranipur	251
			Serpur	252
			Ichhlampur	253
			Rachhulpur	254
			Bhandarkola	255
			Raghunathpur	256
			Ramshankarpur	257
			Talkola	258
			: Block T O T A L	

- BOUNDARY, INTERNATIONAL ————
- " DISTRICT ————
- " C. D. BLOCK ————
- " VILLAGE WITH MDDS CODE 322672
- HEADQUARTERS : POLICE STATION, C. D. BLOCK (S) (●)
- POPULATION SIZE OF VILLAGES : 200-499, 500-999, 1000-4999, 5000 AND ABOVE ●●●●
- CENSUS TOWN WITH MDDS CODE 322777
- NATIONAL HIGHWAY NH 35
- IMPORTANT METALLED ROADS ————
- UNMETALLED ROADS - - - - -
- RAILWAY LINE WITH STATION, BROAD GAUGE ———— R.S. ————
- RIVER AND STREAM ————

- HIGH SCHOOL / INTER COLLEGE . S
- TECHNICAL INSTITUTIONS T
- BANK (B)
- DISPENSARY..... (D)
- PRIMARY HEALTH CENTRE (▲)
- OTHER MEDICAL SERVICES ▲

TOTAL AREA OF THE C.D. BLOCK..... 243.30 Sq. Kms.
 TOTAL POPULATION OF THE C.D. BLOCK..... 330287
 TOTAL NUMBER OF VILLAGES..... 100
 TOTAL NUMBER OF INHABITED VILLAGES..... 100
 TOTAL NUMBER OF CENSUS TOWNS..... 7
 TOTAL NUMBER OF STATUTORY TOWNS..... NIL
 DISTANCE FROM DISTRICT HEADQUARTERS
 TO C. D. BLOCK HEADQUARTERS (APPROX.).... 49 Kms.

WEST BENGAL
C. D. BLOCK GAIGHATA
 DISTRICT NORTH TWENTY FOUR PARGANAS



Alphabetical List of Villages

Name of the CD Block : Gaighata

CD Block Code (2011) : 0165

Sl. No.	Name of the Village	PLCN 2001	MDDS PLCN 2011
1	2	3	4
1	Amankandia	01643100	322680
2	Ambaula	01643900	322688
3	Amkola	01645100	322700
4	Angrail	01648300	322729
5	Bagchara	01647200	322719
6	Baghna	01645200	322701
7	Bagoan	01648200	322728
8	Baikara	01647300	322720
9	Banglani	01642300	322672
10	Barasat	01651400	322758
11	Barasehana	01648000	322726
12	Barnagaria	01649100	322736
13	Bayasa	01646000	322709
14	Bhaduria	01650300	322748
15	Bharadanga	01651300	322757
16	Bishnupur	01650800	322752
17	Byasati	01648400	322730
18	Chakjhaudanga	01651900	322763
19	Chandigar	01644600	322695
20	Charuigachhi	01645400	322703
21	Chaugachha	01647400	322721
22	Chhota Sehana	01648600	322732
23	Deopuli	01649600	322741
24	Dhankuni	01649700	322742
25	Dharpur	01644200	322691
26	Diangamanik	01648800	322733
27	Digha	01649800	322743
28	Dogachhia	01647900	322725
29	Duma	01648900	322734
30	Faridkati	01650600	322750
31	Gadadharpur	01649000	322735
32	Gaighata	01645000	322699
33	Ganti	01647100	322718
34	Garibpur	01646200	322711
35	Garjala	01652700	322771
36	Gazipur	01642600	322675
37	Gazna	01651000	322754
38	Ghonja	01642700	322676
39	Goal Bathan	01649400	322739
40	Gopal Baliadanga	01643600	322685

Alphabetical List of Villages

Name of the CD Block : Gaighata

CD Block Code (2011) : 0165

Sl. No.	Name of the Village	PLCN 2001	MDDS PLCN 2011
1	2	3	4
41	Gopalpur	01645300	322702
42	Gutri	01646300	322712
43	Hanspur	01642900	322678
44	Harpara	01643700	322686
45	Hudasimulpur	01646900	322716
46	Ichhapur	01645800	322707
47	Jadabpur	01651200	322756
48	Jaleshwar	01644400	322693
49	Jamdani	01645900	322708
50	Jaytara	01643400	322683
51	Jhaudanga	01649300	322738
52	Jhikra	01648500	322731
53	Kahankia	01651600	322760
54	Kaipukharia	01650100	322746
55	Kalanchi	01652600	322770
56	Kamia	01646100	322710
57	Karola	01646500	322713
58	Katakhali	01647000	322717
59	Kaya	01646700	322714
60	Kulghuti	01643200	322681
61	Madhusudankati	01650700	322751
62	Mahishakati	01651500	322759
63	Malayapur	01650000	322745
64	Manikhira	01650400	322749
65	Maraldanga	01643000	322679
66	Matikomra	01645700	322706
67	Mayna	01643500	322684
68	Mondalpara	01647800	322724
69	Naigachhi	01645500	322704
70	Nalkura	01643800	322687
71	Narikela	01644500	322694
72	Natgram	01644000	322689
73	Nera Gazipur	01642800	322677
74	Noradaha	01649200	322737
75	Panchpota	01652200	322766
76	Panshila	01646800	322715
77	Patabuka	01644100	322690
78	Phulsara	01647500	322722
79	Pipli	01652000	322764
80	Purandarpur	01652400	322768

Alphabetical List of Villages

Name of the CD Block : Gaighata

CD Block Code (2011) : 0165

Sl. No.	Name of the Village	PLCN 2001	MDDS PLCN 2011
1	2	3	4
81	Raghunandanpur	01651800	322762
82	Rajapur	01644800	322697
83	Ramchandrapur	01650200	322747
84	Ramnagar	01652300	322767
85	Rampur	01644900	322698
86	Saruipur	01649500	322740
87	Sergar	01642500	322674
88	Shashadanga	01651700	322761
89	Shimulia	01644300	322692
90	Shripur	01643300	322682
91	Shutia	01651100	322755
92	Shyampur Shripur	01645600	322705
93	Simuliapara	01647600	322723
94	Singjol	01649900	322744
95	Sonatikri	01642400	322673
96	Subidpur	01652500	322769
97	Tegharia	01650900	322753
98	Tengra	01644700	322696
99	Tentulbaria	01652100	322765
100	Tili	01648100	322727

Census of India 2011
Amenities and Land use

Serial Number	Name of Village	Location code no.	Total area of the village (in hectares rounded up to one decimal place)	Total population (2011 census)	Number of households (2011 census)	Number of educational amenities available in village , the distance range code viz; a for 0-5 kms, b for 5-10 kms, c for 10+ kms of nearest place where facility is available							
						Pre-Primary school (PP)	Primary school (P)	Middle school (M)	Secondary School (S)	Senior Secondary school (SS)	Degree college of arts science & commerce (ASC)	Engineering college(EC)	Medical college (MC)
1	2	3	4	5	6	7	8	9	10	11	12	13	14

Name of District:-North Twenty Four Parganas

Name of CD Block:-Gaighata

259	Banglani	322672	166.7	1253	309	2	2	1	1	b	a	c	c
260	Sonatikri	322673	60.7	469	129	2	2			b			
261	Sergar	322674	232.1	1618	373	2	2	1	a	a	b	c	c
262	Gazipur	322675	185.8	2653	642	2	2	1		a	c	c	c
263	Ghonja	322676	239.2	1724	445	3	2	1	1	1		c	c
264	Nera Gazipur	322677	70	1104	284	2	2	1	1	1	c	c	c
265	Hanspur	322678	307.2	4113	933	2	2	b	a	b	b	c	c
266	Maraldanga	322679	281	2039	466	1	1	1	1	1	b	c	c
267	Amankandia	322680	164.6	1965	466	1	1	a	1	b	b	b	c
268	Kulghuti	322681	89.8	1302	285	1	1	1	1	b	c	c	c
269	Shripur	322682	142.8	2302	519	3	3	a	a	b	c	c	c
270	Jaytara	322683	190.6	2228	509	2	2	1	1	1	c	c	c
271	Mayna	322684	198.3	1663	390	1	1	1	1	1	c	c	c
272	Gopal Baliadanga	322685	190.6	1707	390	2	2	a	a	b	c	c	c
273	Harpura	322686	86.1	732	152	1	1	a	a	b	c	c	c
274	Nalkura	322687	55.8	844	166	1	1		a	b	b	c	c
275	Ambaula	322688	221.4	2794	644	2	2	1	1	a	b	c	c
276	Natgram	322689	102.8	1742	410	3	2	1	1	1	b	c	c
277	Patabuka	322690	324.2	4845	1099	3	3	2	2	2	b	c	c
278	Dharpur	322691	299.2	5090	1205	3	2	1	1	a	c	c	c
279	Shimulia	322692	316.9	3169	752	2	2	1	1	1	b	c	c
280	Jaleswar	322693	368.7	5602	1363	4	4	1	a	1	b	c	c
281	Narikela	322694	210	5222	1282	6	5	2	2	1	b	c	c
282	Chandigar	322695	317.3	3051	728	3	3		a	a	b	c	c
283	Tengra	322696	204	2654	618	2	2	1	1	a	c	c	c
284	Rajapur	322697	351.3	3621	861	3	2	1	1	1	c		
285	Rampur	322698	560.9	6936	1800	5	5	1			c	c	c
286	Gaighata	322699	174.4	3878	925	4	3	1	1	1	b	c	c
287	Amkola	322700	139.9	3175	801	2	2	b	a	a	b	c	c
288	Baghna	322701	242.5	3639	895	3	3		a	a	b	c	c
289	Gopalpur	322702	166	1376	352	5	5	a	a	a	b	c	c
290	Charuigachhi	322703	274.2	2548	592	2	2	a	a	a	b	c	c
291	Naigachhi	322704	230.8	1720	403	2	2	a	a	a	b	c	c
292	Shyampur Shripur	322705	54.1	972	230	1	1	1	1	a	a	c	c
293	Matikomra	322706	168.6	2193	525	3	3	b	a	a	b	c	c
294	Ichhapur	322707	376	5999	1481	5	4	1	1	a	a	c	c
295	Jamdani	322708	234.6	1923	470	1	1	1	a	a	a	c	c
296	Bayasa	322709	143	945	236	1	1	a	a	a	b	c	c
297	Kamia	322710	133.2	1103	253	1	1	a	a	a	b	c	c
298	Garibpur	322711	127.8	776	198	1	1	a	a	a	b	c	c
299	Gutri	322712	240.2	2141	533	3	3	a	a	a	b	c	c

- Village Directory

(As in 2009)

le. (If not available within the < 5 Kms, b for 5-10 Kms and c if facility is available is given).						Number of Medical Amenities available. (If not available within the village, the distance range code viz; a for < 5 Kms, b for 5-10 Kms and c for 10+ kms of nearest place where facility is available is given).						Name of Village	Serial Number					
Management institute (MI)	Polytechnic (Pt)	Vocational training school /ITI	Non-formal training centre (NFTC)	Special school for disabled (SSD)	Others (specify)	Community health centre (CHC)	Primary health centre (PHC)	Primary health sub centre (PHS)	Maternity and child welfare centre (MCWC)	T.B. clinic (TBC)	Hospital-allopathic (HA)			Hospital-alternative medicine (HO)	Dispensary (D)	Veterinary hospital (VH)	Mobile health clinic (MHC)	Family welfare centre (FWC)
15	16	17	18	19	20	21	22	23	24	25	26	27	28	29	30	31	2	1

Location CodeNo:-337

Location CodeNo:-0165

c	1	1	a			a	c	b	b	b	b	b	c	c	c	c	Banglani	259
								1	1	1	c						Sonatikri	260
c	1	c				c		b	a	a	a	b	a	c		a	Sergar	261
c	1	1	b			c	c	1	b	b	c	b	c	c	c	c	Gazipur	262
	1	c				1	1	1	1	1	1	1	1				Ghonja	263
c	1	1	c			c	c	c	c	c	c	c	c	c	c	c	Nera Gazipur	264
c	c	c	b	b	c	c	c	1	c	c	b	b	b	b	1	b	Hanspur	265
c	c	c	b	b	c	c	c	1	c	c	b	b	b	b	b	b	Maraldanga	266
c	c	c	c	c	c	c	c	1	c	c	b	b	b	b	b	b	Amankandia	267
c	c	c	c	c		c	c	a	c	c	c	c	c	c	c	c	Kulghuti	268
c	c	c	c	c		c	c	a	c	c	c	c	c	c	c	c	Shripur	269
c	c	c	b	b	c	c	c	1	c	c	b	b	b	b	b	b	Jaytara	270
c	c	b	c	c		c	c	a	b	c	c	c	c	c	c	c	Mayna	271
c	c	c	c	c		c	c	1	b	c	c	c	c	c	c	c	Gopal Baliadanga	272
c	c	c	c	c		c	c	a	b	c	c	c	c	c	c	c	Harpara	273
c	c	b	c			b	a	a	a	a	a	c	c	c	a	c	Nalkura	274
c	c	a	b	b		b	a	1	1	a	a	c	c	c	a	c	Ambaula	275
c	c	a				b	a	a	a	a	a	c	c	c	1	c	Natgram	276
c	c	a				b	a	a				c	c	c	a	c	Patabuka	277
c	a	b	b			b	1	1	1	1	1	c	c	c	1	c	Dharpur	278
c	c	c	b	c	c	c	c	c	c	c	b	b	b	b	b	b	Shimulia	279
	c	c				b	b	1	a	b	b		a	b	a	a	Jaleshwar	280
	c	c				b	b	1	1	b	b		6	1	1		Narikela	281
	c	c				b	b	a	a	b	b	b	b	b	a	a	Chandigar	282
c	c	1	1	c		c	b	a	a	a	c	c	a	c	c	c	Tengra	283
	c	c			2		b	1	1	b	c						Rajapur	284
	1	1	c			c	b	1	a	a	c	c	a	c	c	c	Rampur	285
c	c	c	c	c		b	1	a	b	1	c	c	c	b	a	b	Gaighata	286
c	c	c	c	c		c	a	1	c	a	c	c	c	c	a	c	Amkola	287
	c	c				b	b	1	a	b	b		a	b	a	a	Baghna	288
c	c	a	b	b	b	b	a	a	a	a	a	c	c	c	a	c	Gopalpur	289
c	c	a	b	b		b	a	a	a	a	a	c	c	c	a	c	Charuigachhi	290
c	c	a	b	b		b	a	a	a	a	a	c	c	c	b	c	Naigachhi	291
c	c	c	c	c		c	b	a	b	b	b	c	c	c	a	c	Shyampur Shripur	292
c	c	c	c	c		c	a	1	c	a	c	c	c	c	a	c	Matikomra	293
c	c	c	c	c		b	b	1	b	b	b	b	1	b	b	1	Ichhapur	294
c	c	c	c	c	c	a	b	b	c	c	c	c	c	c	c	c	Jamdani	295
c	c	c	c	c		b	b	1	b	b	b	b	b	b	b	b	Bayasa	296
c	c	c	c	c		b	a		b	b	b	b	a	b	b	b	Kamia	297
c	c	c	c	c		a	a	a	b	b	b	b	b		b	b	Garibpur	298
c	c	c	c	c	c	c	b	a	c	c	c	c	c	c	c	c	Gutri	299

Serial Number	Name of Village	Number of Non-Government Medical Amenities available.							Availability of drinking water - Yes / No							
		Charitable non Govt. hospital/Nursing home.	Medical practitioner with MBBS Degree	Medical practitioner with other degree	Medical practitioner with no degree	Traditional practitioner and faith healer	Medicine Shop	Others	Tap water (Treated/Untreated)	Well water (Covered / Uncovered well)	Hand Pump	Tube wells / Bore well	Spring	River / Canal	Tank / Pond / Lake	Others
1	2	32	33	34	35	36	37	38	39	40	41	42	43	44	45	46

259	Banglani	0	0	0	0	0	0	0	No	No	Yes	Yes	No	No	Yes	No
260	Sonatikri	0	0	0	1	1	0	0	No	No	No	Yes	No	Yes	Yes	No
261	Sergar	0	0	0	0	0	0	0	No	No	Yes	No	No	Yes	No	No
262	Gazipur	0	0	0	0	0	0	0	No	No	Yes	Yes	No	No	Yes	No
263	Ghonja	0	1	0	0	1	1	0	No	Yes	Yes	Yes	No	Yes	Yes	No
264	Nera Gazipur	0	0	0	0	0	0	0	No	No	Yes	Yes	No	Yes	Yes	No
265	Hanspur	0	0	0	0	0	0	0	No	No	Yes	Yes	No	No	Yes	No
266	Maraldanga	0	0	0	0	0	0	0	No	No	Yes	Yes	No	No	No	No
267	Amankandia	0	0	0	0	0	0	0	No	No	Yes	Yes	No	No	Yes	No
268	Kulghuti	0	0	0	0	0	0	0	No	No	Yes	No	No	No	Yes	No
269	Shripur	0	0	0	0	0	0	0	No	No	Yes	No	No	No	Yes	No
270	Jaytara	0	0	0	0	0	0	0	No	No	Yes	Yes	No	No	No	No
271	Mayna	0	0	0	0	0	0	0	No	No	Yes	No	No	No	Yes	No
272	Gopal Baliadanga	0	0	0	0	0	0	0	No	No	Yes	No	No	No	Yes	No
273	Harpura	0	0	0	0	0	0	0	No	No	Yes	No	No	No	Yes	No
274	Nalkura	0	0	5	2	2	0	0	Yes	No	Yes	Yes	No	No	Yes	No
275	Ambaula	0	0	2	2	2	0	0	Yes	No	Yes	Yes	No	No	Yes	No
276	Natgram	0	0	2	2	2	2	0	No	No	Yes	Yes	No	No	Yes	No
277	Patabuka	0	1	3	2	2	1	0	Yes	No	Yes	Yes	No	No	Yes	No
278	Dharpur	1	1	2	2	2	2	0	No	No	Yes	Yes	No	No	Yes	No
279	Shimulia	0	0	0	0	0	0	0	No	No	Yes	Yes	No	No	Yes	No
280	Jaleswar	0	1	2	2	2	1	0	No	No	Yes	No	No	Yes	Yes	No
281	Narikela	0	12	6	0	0	6	0	No	No	Yes	No	No	No	Yes	No
282	Chandigar	0	0	8	1	0	0	0	No	No	Yes	No	No	Yes	Yes	No
283	Tengra	0	0	2	0	0	0	0	No	No	Yes	Yes	No	No	Yes	No
284	Rajapur	0	0	5	6	0	0	0	No	No	Yes	Yes	No	Yes	Yes	No
285	Rampur	0	0	0	0	0	0	0	No	Yes	Yes	Yes	No	Yes	No	No
286	Gaighata	0	0	0	0	0	3	0	Yes	No	No	Yes	No	Yes	Yes	No
287	Amkola	0	0	0	0	0	0	0	No	No	No	Yes	No	Yes	Yes	No
288	Baghna	0	0	0	0	0	0	0	No	No	Yes	No	No	Yes	Yes	No
289	Gopalpur	0	0	3	4	3	1	0	No	No	Yes	Yes	No	No	Yes	No
290	Charuigachhi	0	0	3	2	4	0	0	No	No	Yes	Yes	No	No	Yes	No
291	Naigachhi	0	0	2	2	2	0	0	No	No	Yes	Yes	No	No	Yes	No
292	Shyampur Shripur	0	0	0	0	0	0	0	Yes	No	No	Yes	No	Yes	Yes	No
293	Matikomra	0	0	0	0	0	0	0	No	No	No	Yes	No	Yes	Yes	No
294	Ichhapur	0	0	4	2	0	5	0	Yes	No	No	Yes	No	No	Yes	No
295	Jamdani	0	0	0	0	0	0	0	No	No	Yes	Yes	No	No	Yes	No
296	Bayasa	0	0	0	0	0	0	0	No	No	No	Yes	No	No	Yes	No
297	Kamia	0	0	0	2	2	0	0	No	No	No	Yes	No	No	Yes	No
298	Garibpur	0	0	0	0	0	0	0	No	No	No	Yes	No	No	Yes	No
299	Gutri	0	0	0	0	0	0	0	No	No	Yes	Yes	No	No	Yes	No

Availability of toilet & others Yes / No				Communication and transport facilities (If amenities available code -Yes is given except for Village Pin Code ,If not available within the village , the distance range code viz; a for < 5 Kms, b for 5-10 Kms and c for 10+ kms of nearest place where facility is available is given).								
Community toilet including bath.	Community toilet excluding bath.	Rural sanitary mart or sanitary hardware outlet available near the village.	Community bio- gas or recycle of waste for productive use.	Post office(PO)	Sub post office (SPO)	Post & Telegraph office (P&TO)	Village Pin Code	Telephones (Land lines)	Public call office (PCO)	Mobile phone coverage	Name of Village	Serial Number
47	48	49	50	51	52	53	54	55	56	57	2	1

No	No	No	No	a	a	a	743290	Yes	a	b	Banglani	259
No	No	No	No			b	743249	Yes	b	Yes	Sonatikri	260
No	No	No	No	b	a	b	743249	Yes	Yes	Yes	Sergar	261
No	No	No	No	a	a	a	743249	Yes	a	b	Gazipur	262
Yes	No	Yes	No	Yes	Yes	b	743249	Yes	Yes	Yes	Ghonja	263
No	No	No	No	a	a	a	743249	Yes	Yes	a	Nera Gazipur	264
No	No	No	No	a	a	b	743249	Yes	Yes	Yes	Hanspur	265
No	No	No	No	a	a	b	743249	b	c	Yes	Maraldanga	266
No	No	No	No	Yes	Yes	b	743249	b	c	Yes	Amankandia	267
No	No	No	No	a	c	c	743249	Yes	b	Yes	Kulghuti	268
No	No	No	No	b	b	b	743252	Yes	a	Yes	Shripur	269
No	No	No	No	b	b	b	743249	b	b	Yes	Jaytara	270
No	No	No	No	b	b	b	743249	Yes	a	Yes	Mayna	271
No	No	No	No	b	b	b	743287	Yes	a	Yes	Gopal Baliadanga	272
No	No	No	No	b	b	b	743249	Yes	a	Yes	Harpara	273
Yes	Yes	Yes	No	b	a	c	743249	Yes	a	Yes	Nalkura	274
Yes	Yes	Yes	No	b	a	c	743249	Yes	Yes	Yes	Ambaula	275
Yes	Yes	Yes	No	b	Yes	c	743249	Yes	Yes	Yes	Natgram	276
Yes	Yes	Yes	No	b	a	c	743249	Yes	Yes	Yes	Patabuka	277
No	No	Yes	No	b	Yes	c	743245	Yes	Yes	Yes	Dharpur	278
No	No	No	No	a	Yes	a	743249	a	b	Yes	Shimulia	279
No	Yes	No	No	a	Yes	a	743249	Yes	Yes	Yes	Jaleshwar	280
No	Yes	No	No			b	743249	Yes	Yes	Yes	Narikela	281
No	Yes	No	No	a	a	a	743249	Yes	a	Yes	Chandigar	282
No	No	No	No	a	a	b	743249	Yes	a	a	Tengra	283
Yes	No	Yes	No	b	a	b	743249	Yes	Yes	Yes	Rajapur	284
No	No	No	No	a	a	b	743249	Yes	a	c	Rampur	285
No	No	No	No	Yes		c	743249	Yes	Yes	Yes	Gaighata	286
No	No	No	No	a	a	c	743249	Yes	Yes	Yes	Amkola	287
No	No	No	No	a	a	a	743249	Yes	Yes	Yes	Baghna	288
Yes	Yes	Yes	No	b	a	b	743249	Yes	Yes	Yes	Gopalpur	289
Yes	Yes	Yes	No	b	a	c	743249	Yes	Yes	Yes	Charuigachhi	290
No	No	Yes	No	a	a	c	743252	Yes	Yes	Yes	Naigachhi	291
No	No	No	No	a	a	c	743252	Yes	Yes	Yes	Shyampur Shripur	292
No	No	No	No	b	a	a	743252	Yes	Yes	Yes	Matikomra	293
No	No	Yes	No	b	Yes	b	743252	Yes	Yes	Yes	Ichhapur	294
No	No	No	No	a	b	c	743273	c	a	a	Jamdani	295
No	No	Yes	No	a	a	a	743252	a	Yes	Yes	Bayasa	296
No	No	Yes	No	a	a	a	743249	Yes	Yes	Yes	Kamia	297
No	No	Yes	Yes	a	a	a	743249	Yes	Yes	Yes	Garibpur	298
No	No	No	No	a	a	c	743251	a	a	a	Gutri	299

Communication and transport facilities (If amenities available code -Yes is given except for Village Pin Code ,If not available within the village , the distance range code viz; a for < 5 Kms, b for 5-10 Kms and c for 10+ kms of nearest place where facility is available is given).												Village connected to highway (If amenities available code viz; a for < 5 Kms, b for 5-10 Kms and c for 10+ kms of nearest place where facility is available is given).				
Serial Number	Name of Village	Internet cafes/ Common service centre (CSC)	Private courier facility	Bus service (Public & Private)	Railway stations	Auto/Modified Autos	Taxis and Vans	Tractors	Cycle-pulled rickshaws(Manual & Machine driven)	Carts driven by animals	Sea /River ferry service	Connected to national highway(NH)	Connected to state highway(SH)	Connected to major district road (MDR)	Connected to others district road	Pucca roads
1	2	58	59	60	61	62	63	64	65	66	67	68	69	70	71	72

259	Banglani	b	b	b	a	a	a	a	Yes	b	b	b	b	b	a	b
260	Sonatikri	c	b	a	b	Yes	Yes	a	Yes	b	b	b	b	b		a
261	Sergar	b	b	b	c	Yes	Yes	Yes	Yes	Yes	b	b	a	b	Yes	Yes
262	Gazipur	b	b	b	c	a	a	a	Yes	b	b	b	b	b	a	b
263	Ghonja	c	b	a	c	a	Yes	b	Yes	c	a			Yes	Yes	Yes
264	Nera Gazipur	b	c	a	c	a	Yes	b	Yes	c	b	c	c	c	b	a
265	Hanspur	c	b	a	c	Yes	Yes	b	Yes	c	c	b	c	b	b	Yes
266	Maraldanga	b	b	a	c	Yes	Yes	b	Yes	a	a	a	a	b	a	Yes
267	Amankandia	b	b	a	c	a	Yes	b	Yes	a	a	a	a	b	b	b
268	Kulghuti	b	b	b	c	c	Yes	c	Yes	Yes	c	b	b	b	b	b
269	Shripur	a	b	b	c	c	Yes	c	Yes	Yes	c	b	b	b	b	b
270	Jaytara	c	b	b	c	Yes	Yes	b	Yes	Yes	c	b	b	b	b	b
271	Mayna	a	b	b	c	b	Yes	c	Yes	Yes	c	b	b	b	b	b
272	Gopal Baliadanga	a	b	b	c	b	Yes	c	Yes	Yes	c	b	b	b	b	b
273	Harpara	a	b	b	c	b	Yes	c	Yes	Yes	c	b	b	b	b	b
274	Nalkura	Yes	b	a	b	Yes	Yes	Yes	Yes	Yes	b	a	a	a	Yes	Yes
275	Ambaula	b	b	Yes	b	Yes	Yes	Yes	Yes	Yes	Yes	Yes	Yes	Yes	Yes	Yes
276	Natgram	b	b	Yes	Yes	Yes	Yes	Yes	Yes	Yes	b	Yes	Yes	Yes	Yes	Yes
277	Patabuka	b	b	Yes	b	Yes	Yes	Yes	Yes	Yes	b	Yes	Yes	Yes	Yes	Yes
278	Dharpur	b	b	Yes	b	Yes	Yes	Yes	Yes	Yes	b	Yes	Yes	Yes	Yes	Yes
279	Shimulia	b	b	a	c	Yes	Yes	b	Yes	Yes	a	a	a	a	b	a
280	Jaleswar	a	a	Yes	b	Yes	Yes	Yes	Yes	Yes	c	a	c	Yes	c	a
281	Narikela	Yes	Yes	Yes	b	Yes	Yes	Yes	Yes	a	c	Yes	c		a	a
282	Chandigar	a	a	a	b	Yes	Yes	Yes	Yes	Yes	c	a	c	a	a	a
283	Tengra	b	b	a	c	a	a	b	Yes	a	a	a	c	c	a	a
284	Rajapur	b	b	Yes	b	Yes	Yes	Yes	Yes	Yes	a	b	Yes	b	b	Yes
285	Rampur	b	b	a	b	a	Yes	b	Yes	a	b	a	c	c	a	a
286	Gaighata	Yes	Yes	Yes	b	Yes	a	a	Yes	Yes	c	Yes	c	b	Yes	Yes
287	Amkola	a	Yes	Yes	b	Yes	b	a	Yes	Yes	c	a	c	b	Yes	a
288	Baghna	a	a	Yes	b	Yes	Yes	Yes	Yes	a	b	Yes	c	Yes	c	a
289	Gopalpur	b	b	Yes	Yes	Yes	Yes	Yes	Yes	Yes	b	Yes	Yes	Yes	Yes	Yes
290	Charuigachhi	Yes	b	Yes	Yes	Yes	Yes	Yes	Yes	Yes	b	Yes	Yes	Yes	Yes	Yes
291	Naigachhi	b	b	Yes	Yes	Yes	Yes	Yes	Yes	Yes	b	a	Yes	Yes	Yes	Yes
292	Shyampur Shripur	a	a	Yes	a	Yes	c	a	Yes	Yes	c	b	c	b	Yes	a
293	Matikomra	a	Yes	Yes	b	Yes	b	a	Yes	Yes	c	a	c	b	Yes	a
294	Ichhapur	Yes	b	Yes	a	Yes	Yes	a	Yes	Yes	c	b	b	Yes	Yes	Yes
295	Jamdani	c	c	a	a	a	Yes	Yes	Yes	Yes	a	c	c	c	c	a
296	Bayasa	b	b	a	b	a	Yes	a	Yes	Yes	c	b	a	a	a	a
297	Kamia	a	b	a	b	Yes	a	a	Yes	Yes	c	a	a	a	a	a
298	Garibpur	a	b	a	b	Yes	a	Yes	Yes	Yes	c	a	a	a	a	a
299	Gutri	c	c	a	a	a	a	Yes	Yes	Yes	a	a	c	c	c	b

ys,village roads, banks & credit societies
 :-Yes is given, If not available within the
 code viz; a for < 5 Kms, b for 5-10 Kms
 place where facility is available is given).

Availability of miscellaneous facilities (If amenities available code -Yes is given, If not
 available within the village , the distance range code viz; a for < 5 Kms, b for 5-10 Kms
 and c for 10+ kms of nearest place where facility is available is given).

Kutchcha roads	Water bounded macadam(WBM) roads	Navigable waterway (river/canal)(NW)	Footpaths (FP)	Commercial & Co-operative Banks	ATM	Agricultural Credit Societies	Self-Help Group (SHG)	Public distribution system (PDS) shop	Mandis / Regular market	Weekly Haat	Agricultural marketing society	Integrated Child Development Scheme (Nutritional Centres)	Anganwadi Centre (Nutritional Centres)	Others (Nutritional Centres)	Name of Village	Serial Number
73	74	75	76	77	78	79	80	81	82	83	84	85	86	87	2	1

Yes	b	Yes	Yes	a	b	c	Yes	Yes	c	a	a	a	Yes	Yes	Banglani	259
a				a	c	c	Yes	Yes	Yes	a	Yes	Yes	Yes	Yes	Sonatikri	260
Yes	Yes		Yes	Yes	b	c	Yes	Yes	Yes	Yes	c	Yes	Yes	a	Sergar	261
Yes	b	Yes	Yes	a	b	c	Yes	Yes	c	a	a	a	Yes	Yes	Gazipur	262
Yes		Yes	Yes	Yes	Yes	Yes	Yes	Yes	Yes	Yes	Yes	Yes	Yes	Yes	Ghonja	263
Yes	c	Yes	Yes	b	c	c	Yes	Yes	c	a	a	Yes	Yes	Yes	Nera Gazipur	264
Yes	Yes	b	Yes	Yes	b	b	Yes	b	c	Yes	c	b	Yes	Yes	Hanspur	265
a	Yes	c	Yes	b	b	b	Yes	b	c	Yes	c	b	Yes	b	Maraldanga	266
Yes	a	c	Yes	b	b	b	Yes	b	c	Yes	c	b	Yes	b	Amankandia	267
Yes	c	c	Yes	c	c	c	Yes	a	c	a	c	c	Yes	Yes	Kulghuti	268
Yes	c	c	Yes	c	c	c	Yes	Yes	c	b	c	c	Yes	Yes	Shripur	269
Yes	b	c	Yes	b	c	b	Yes	a	Yes	Yes	c	b	Yes	b	Jaytara	270
Yes	c	c	Yes	b	c	b	Yes	a	b	a	c	c	Yes	Yes	Mayna	271
Yes	c	c	Yes	b	c	b	Yes	Yes	b	b	c	c	Yes	Yes	Gopal Baliadanga	272
Yes	c	c	Yes	b	c	b	Yes	a	b	b	c	c	Yes	Yes	Harpara	273
Yes	Yes	Yes	Yes	a	b	c	Yes	Yes	Yes	a	c	c	Yes	Yes	Nalkura	274
Yes	Yes	Yes	Yes	a	b	c	Yes	Yes	Yes	a	c	c	Yes	Yes	Ambaula	275
Yes	Yes	Yes	Yes	Yes	b	c	Yes	b	Yes	Yes	c	c	Yes	Yes	Natgram	276
Yes	Yes		Yes	Yes	b	c	Yes	Yes	Yes	Yes	Yes	c	Yes	Yes	Patabuka	277
Yes	Yes		Yes	Yes	b	Yes	Yes	Yes	Yes	Yes	c	c	Yes	Yes	Dharpur	278
Yes	a	c	Yes	b	c	b	Yes	a	Yes	Yes	c	b	Yes	b	Shimulia	279
Yes	Yes	Yes	Yes	a	b	Yes	Yes	Yes	b	Yes	b	Yes	Yes	Yes	Jaleswar	280
a	Yes	Yes	Yes	Yes	b	Yes	Yes	Yes	Yes	Yes	b	Yes	Yes	Yes	Narikela	281
Yes	Yes	Yes	Yes	a	a	c	Yes	a	Yes	Yes	a	Yes	Yes	Yes	Chandigar	282
Yes	c	Yes	Yes	a	c	c	Yes	Yes	c	a	a	a	Yes	Yes	Tengra	283
Yes			Yes	Yes	b	Yes	Yes	Yes	b	Yes	Yes	b	Yes	Yes	Rajapur	284
Yes	c	Yes	Yes	a	c	Yes	Yes	Yes	c	a	Yes	a	Yes	Yes	Rampur	285
Yes	Yes	c	Yes	a	b	Yes	Yes	a	Yes	Yes	a	b	Yes	Yes	Gaighata	286
Yes	Yes	c	Yes	a	b	c	Yes	a	c	a	b	a	Yes	Yes	Amkola	287
a	Yes		Yes	a	b	c	Yes	a	c	a	b	Yes	Yes	Yes	Baghna	288
Yes	Yes		Yes	Yes	b	c	Yes	Yes	Yes	a	c	c	Yes	Yes	Gopalpur	289
Yes	Yes		Yes	Yes	b	c	Yes	Yes	Yes	Yes	c	c	Yes	Yes	Charuigachhi	290
Yes	Yes	Yes	Yes	Yes	b	c	Yes	Yes	Yes	Yes	c	c	Yes	Yes	Naigachhi	291
Yes	Yes	c	Yes	a	a	c	Yes	a	c	a	c	a	Yes	a	Shyampur Shripur	292
Yes	Yes	c	Yes	b	b	c	Yes	a	c	a	b	a	Yes	Yes	Matikomra	293
Yes	Yes	b	Yes	Yes	b	Yes	Yes	b	Yes	Yes	Yes	a	Yes	Yes	Ichhapur	294
a	c	a	Yes	a	a	c	Yes	a	c	a	a	b	Yes	c	Jamdani	295
Yes	Yes	a	a	a	b	c	Yes	b	c	b	a	b	Yes	Yes	Bayasa	296
Yes	Yes	c	Yes	a	b	c	Yes	b	c	a	a	a	Yes	Yes	Kamia	297
Yes	Yes	c	a	a	b	c	Yes	a	c	a	a	a	Yes	Yes	Garibpur	298
Yes	a	c	Yes	a	a	c	Yes	b	c	a	b	b	Yes	b	Gutri	299

Availability of miscellaneous facilities (If amenities available code -Yes is given, If not available within the village , the distance range code viz; a for < 5 Kms, b for 5-10 Kms and c for 10+ kms of nearest place where facility is available is given).												Availability of electricity (Yes/No)			
Serial Number	Name of Village	ASHA (Accredited Social Health Activist)	Community centre with/without TV	Sports Field,	Sports Club / Recreation Centre	Cinema / Video Hall	Public Library	Public Reading Room	Newspaper Supply	Assembly Polling station	Birth & Death Registration Office	Power Supply for Domestic Use (ED)	Power Supply for Agricultural Use (EAG)	Power Supply for Commercial Use (EC)	Power Supply for All Uses (EA)
1	2	88	89	90	91	92	93	94	95	96	97	98	99	100	101

259	Banglani	Yes	b	b	a	a	a	b	Yes	b	b	Yes	Yes	No	No
260	Sonatikri	Yes	Yes	Yes	Yes	Yes	Yes	Yes	Yes	Yes	Yes	Yes	Yes	Yes	Yes
261	Sergar	Yes	Yes	Yes	Yes	Yes	Yes	Yes	Yes	Yes	Yes	Yes	Yes	Yes	Yes
262	Gazipur	Yes	b	b	a	a	a	b	Yes	b	c	Yes	Yes	No	No
263	Ghonja	Yes	Yes	Yes	Yes	Yes	Yes	Yes	Yes	Yes	Yes	Yes	Yes	Yes	Yes
264	Nera Gazipur	Yes	c	a	a	b	a	a	Yes	b	b	Yes	Yes	No	No
265	Hanspur	a	b	Yes	Yes	b	b	b	Yes	Yes	b	Yes	Yes	Yes	Yes
266	Maraldanga	b	b	Yes	Yes	b	b	b	Yes	Yes	b	Yes	Yes	Yes	Yes
267	Amankandia	b	b	Yes	b	b	b	b	Yes	Yes	b	Yes	Yes	Yes	Yes
268	Kulghuti	Yes	c	c	c	c	c	c	Yes	Yes	b	Yes	Yes	Yes	Yes
269	Shripur	Yes	c	c	c	c	c	c	Yes	Yes	a	Yes	Yes	Yes	Yes
270	Jaytara	Yes	b	Yes	Yes	b	b	b	Yes	Yes	Yes	Yes	Yes	Yes	Yes
271	Mayna	Yes	c	b	b	c	c	c	Yes	Yes	a	Yes	Yes	Yes	Yes
272	Gopal Baliadanga	Yes	c	b	b	c	c	c	Yes	Yes	a	Yes	Yes	Yes	Yes
273	Harpura	Yes	a	b	b	c	c	c	Yes	Yes	a	Yes	Yes	Yes	Yes
274	Nalkura	Yes	b	Yes	b	b	b	b	Yes	Yes	Yes	Yes	Yes	Yes	Yes
275	Ambaula	Yes	b	Yes	Yes	b	b	b	Yes	Yes	Yes	Yes	Yes	Yes	Yes
276	Natgram	Yes	b	a	b	b	b	b	Yes	Yes	Yes	Yes	Yes	Yes	Yes
277	Patabuka	Yes	b	a	b	b	b	b	Yes	Yes	Yes	Yes	Yes	Yes	Yes
278	Dharpur	Yes	b	a	Yes	b	b	b	Yes	Yes	Yes	Yes	Yes	Yes	Yes
279	Shimulia	b	b	Yes	b	b	b	b	Yes	Yes	c	Yes	Yes	Yes	Yes
280	Jaleswar	Yes	Yes	Yes	Yes	Yes	a	a	Yes	Yes	a	Yes	Yes	Yes	Yes
281	Narikela	Yes	Yes	Yes	Yes	Yes	Yes	Yes	Yes	Yes	Yes	Yes	Yes	Yes	Yes
282	Chandigar	Yes	a	Yes	a	a	a	a	Yes	Yes	a	Yes	Yes	Yes	Yes
283	Tengra	Yes	c	a	a	a	a	Yes	Yes	Yes	a	Yes	Yes	No	No
284	Rajapur	Yes	Yes	Yes	Yes	Yes	Yes	Yes	Yes	Yes	b	Yes	Yes	Yes	Yes
285	Rampur	Yes	Yes	Yes	Yes	Yes	a	Yes	Yes	Yes	a	Yes	Yes	No	No
286	Gaighata	b	Yes	Yes	Yes	c	a	a	Yes	Yes	Yes	Yes	Yes	Yes	Yes
287	Amkola	a	Yes	Yes	Yes	b	a	a	Yes	Yes	Yes	Yes	Yes	Yes	Yes
288	Baghna	Yes	Yes	Yes	Yes	a	a	a	Yes	Yes	a	Yes	Yes	Yes	Yes
289	Gopalpur	Yes	b	Yes	Yes	b	b	b	Yes	Yes	Yes	Yes	Yes	Yes	Yes
290	Charuigachhi	Yes	b	a	a	b	b	b	Yes	Yes	Yes	Yes	Yes	Yes	Yes
291	Naigachhi	Yes	b	a	b	b	b	b	Yes	Yes	Yes	Yes	Yes	Yes	Yes
292	Shyampur Shripur	a	Yes	Yes	Yes	a	a	a	Yes	Yes	b	Yes	Yes	Yes	Yes
293	Matikomra	a	Yes	Yes	Yes	b	a	a	Yes	Yes	a	Yes	Yes	Yes	Yes
294	Ichhapur	c	a	Yes	Yes	Yes	Yes	Yes	Yes	Yes	b	Yes	Yes	Yes	Yes
295	Jamdani	c	a	a	Yes	a	a	a	a	c	b	Yes	Yes	Yes	Yes
296	Bayasa	c	b	b	b	b	a	a	a	Yes	b	Yes	Yes	No	No
297	Kamia	c	a	a	a	b	a	a	a	Yes	a	Yes	Yes	Yes	Yes
298	Garibpur	c	a	a	a	a	a	a	a	Yes	a	Yes	Yes	No	No
299	Gutri	c	c	a	a	c	b	b	a	a	a	Yes	Yes	Yes	Yes

Nearest Town		Land Use							
		Area under different types of land use (in hectares rounded up to one decimal place)							
Name	Distance range code i.e. a for < 5 Kms, b for 5-10 Kms and c for 10+ kms .	Forests	Area under Non-agricultural Uses	Barren and Un-cultivable land	Permanent Pastures and Other Grazing Lands	Land Under Miscellaneous Tree Crops etc.	Culturable Waste Land	Name of Village	Serial Number
102	103	104	105	106	107	108	109	2	1

BANGAON	c	0	28.2	0	0	0	0.8	Banglani	259
BONGAON	c	0	0	0	0	0	36.4	Sonatikri	260
HABRA	c	0	56.5	0	0	0	0.8	Sergar	261
GABORDANGA	b	0	5.9	0	0	0	0.8	Gazipur	262
HABRA	b	0	44.5	0	0	0	2	Ghonja	263
HABRA	b	0	15	0	0	0	1.2	Nera Gazipur	264
HABRA	c	0	78.6	0	0	0	1.2	Hanspur	265
HABRA	c	0	38.2	0	0	0	0.8	Maraldanga	266
HABRA	c	0	71.3	0	0	0	1.2	Amankandia	267
HABRA	c	0	3	0	0	0	2.8	Kulghuti	268
HABRA	c	0	64	0	0	0	0	Shripur	269
HABRA	c	0	79.6	0	0	0	3	Jaytara	270
HABRA	c	0	20	0	0	0	7.3	Mayna	271
HABRA	b	0	17.6	0	0	0	3	Gopal Baliadanga	272
HABRA	c	0	7	0	0	0	0	Harpara	273
HABRA	b	0	0	0	0	0	0.4	Nalkura	274
HABRA	b	0	0	0	0	0	83.4	Ambaula	275
HABRA	b	0	0	0	0	0	36.8	Natgram	276
HABRA	b	0	0	0	0	0	1.6	Patabuka	277
HABRA	b	0	0	0	0	0	29.4	Dharpur	278
HABRA	c	0	0	0	0	0	107.2	Shimulia	279
HABRA	c	0	126.3	0	0	0	0.8	Jaleshwar	280
HABRA	c	0	94.7	0	0	0	0.8	Narikela	281
HABRA	c	0	200	0	0	0	2.4	Chandigar	282
BONGAON	c	0	12.6	0	0	0	0	Tengra	283
BONGAON	c	0	40.4	0	0	0	0.9	Rajapur	284
GOBARDANGA	b	0	184.5	0	0	0	2	Rampur	285
GOBARDANGA	b	0	2	0	0	0	2.4	Gaighata	286
GOBARDANGA	b	0	29.9	0	0	0	1.8	Amkola	287
HABRA	c	0	81.8	0	0	0	0.8	Baghna	288
GOBARDANGA	b	0	0	0	0	0	49	Gopalpur	289
HABRA	b	0	0	0	0	0	0.8	Charuigachhi	290
GOBARDANGA	b	0	0	0	0	0	80.8	Naigachhi	291
GOBARDANGA	a	0	20.2	0	0	0	0	Shyampur Shripur	292
GOBARDANGA	b	0	25.1	0	0	0	1.5	Matikomra	293
GOBARDANGA	b	0	175.1	0	0	0	0.8	Ichhapur	294
GOBARDANGA	a	0	76.8	0	0	0	0	Jamdani	295
GOBARDANGA	b	0	5	0	0	0	0	Bayasa	296
GOBARDANGA	b	0	60	0	0	0	0	Kamia	297
GOBARDANGA	b	0	25	0	0	0	0.8	Garibpur	298
GOBARDANGA	b	0	59.7	0	0	0	0	Gutri	299

Land Use											
Area under different types of land use (in hectares rounded up to one decimal place)							Area irrigated by source (in hectare).				
Serial Number	Name of Village	Fallow lands other than current fallows	Current Fallows	Net Area Sown	Total Irrigated Land Area	Total Un-irrigated Land Area	Canals (C)	Wells/Tube-wells(W/TW)	Tanks/Lakes(T/L)	Water Falls(WF)	Others(O)
1	2	110	111	112	113	114	115	116	117	118	119

259	Banglani	0	0	137.7	137.7	0	0	137.7	0	0	0
260	Sonatikri	0	0	24.3	24.3	0	0	24.3	0	0	0
261	Sergar	0	0	174.8	174.8	0	0	174.8	0	0	0
262	Gazipur	0	0	179	179	0	0	179	0	0	0
263	Ghonja	0	0	192.6	192.6	0	0	192.6	0	0	0
264	Nera Gazipur	0	0	53.8	53.8	0	0	53.8	0	0	0
265	Hanspur	0	0	227.3	227.3	0	0	227.3	0	0	0
266	Maraldanga	0	0	242	242	0	0	242	0	0	0
267	Amankandia	0	0	92.2	92.2	0	0	92.2	0	0	0
268	Kulghuti	0	0	84	74	10	0	74	0	0	0
269	Shripur	0	0	78.8	49.2	29.7	0	49.2	0	0	0
270	Jaytara	0	0	108	108	0	0	108	0	0	0
271	Mayna	0	0	171	119	52	0	119	0	0	0
272	Gopal Baliadanga	0	0	170	120	50	0	120	0	0	0
273	Harpura	0	0	79.1	52	27.1	0	52	0	0	0
274	Nalkura	0	0	55.4	55.4	0	0	50.4	0	0	5
275	Ambaula	0	0	138	138	0	0	125	0	0	13
276	Natgram	0	0	66	66	0	0	60	0	0	6
277	Patabuka	0	0	322.5	226	96.5	0	150	0	0	76
278	Dharpur	0	0	269.8	211	58.8	0	206	0	0	5
279	Shimulia	0	0	209.6	165.5	44.1	0	165.5	0	0	0
280	Jaleswar	0	0	241.6	145.7	95.9	0	145.7	0	0	0
281	Narikela	0	0	114.5	114.5	0	0	114.5	0	0	0
282	Chandigar	0	0	114.8	114.8	0	0	114.8	0	0	0
283	Tengra	0	0	191.4	48.6	142.8	0	48.6	0	0	0
284	Rajapur	0	0	310	290	20	0	200	0	0	90
285	Rampur	0	0	374.3	374.3	0	0	374.3	0	0	0
286	Gaighata	0	0	170	170	0	0	170	0	0	0
287	Amkola	0	0	108.2	108.2	0	0	108.2	0	0	0
288	Baghna	0	0	159.8	159.8	0	0	159.8	0	0	0
289	Gopalpur	0	0	117	117	0	0	50	0	0	67
290	Charuigachhi	0	0	273.4	203.3	70.1	0	190.3	0	0	13
291	Naigachhi	0	0	150	150	0	30	100	0	0	20
292	Shyampur Shripur	0	0	33.8	33.8	0	0	33.8	0	0	0
293	Matikomra	0	0	142	142	0	0	142	0	0	0
294	Ichhapur	0	0	200	200	0	0	200	0	0	0
295	Jamdani	0	0	157.8	12.1	145.7	0	0	0	0	12.1
296	Bayasa	0	0	138	138	0	0	133.9	4	0	0
297	Kamia	0	0	73.2	73.2	0	0	65.1	8.1	0	0
298	Garibpur	0	0	102	102	0	0	102	0	0	0
299	Gutri	0	0	180.5	48.6	131.9	0	0	2	0	46.6

Name of three most important commodities manufactured			Name of Village	Serial Number
First	Second	Third		
120	121	122	2	1

Biri	Banglani	259
Biri	Sonatikri	260
Biri	Sergar	261
Biri	Gazipur	262
Biri	Ghonja	263
Biri	Nera Gazipur	264
	Hanspur	265
	Maraldanga	266
	Amankandia	267
	Kulghuti	268
	Shripur	269
	Jaytara	270
	Mayna	271
	Gopal Baliadanga	272
	Harpara	273
	Nalkura	274
	Ambaula	275
	Natgram	276
	Patabuka	277
	Dharpur	278
	Shimulia	279
	Jaleshwar	280
	Narikela	281
	Chandigar	282
Biri	Tengra	283
	Rajapur	284
Biri	Rampur	285
	Gaighata	286
	Amkola	287
	Baghna	288
	Gopalpur	289
	Charuigachhi	290
	Naigachhi	291
	Shyampur Shripur	292
	Matikomra	293
	Ichhapur	294
	Jamdani	295
	Bayasa	296
	Kamia	297
	Garibpur	298
	Gutri	299

Census of India 2011
Amenities and Land use

Serial Number	Name of Village	Location code no.	Total area of the village (in hectares rounded up to one decimal place)	Total population (2011 census)	Number of households (2011 census)	Number of educational amenities available in village , the distance range code viz; a for 0-5 kms, b for 5-10 kms, c for 10+ kms of nearest place where facility is available							
						Pre-Primary school (PP)	Primary school (P)	Middle school (M)	Secondary School (S)	Senior Secondary school (SS)	Degree college of arts science & commerce (ASC)	Engineering college(EC)	Medical college (MC)
1	2	3	4	5	6	7	8	9	10	11	12	13	14
300	Karola	322713	115.5	4127	948	2	1	2	a	a	b	c	c
301	Kaya	322714	66.4	1379	335	2	2	1	1	a	b	c	c
302	Panshila	322715	49.4	1170	268	2	2	a	a	a	b	c	c
303	Hudasimulpur	322716	56.7	924	211	5	5	a	a	a	b	c	c
304	Katakhal	322717	106.4	1235	297	1	1	1	1	1	b		
305	Ganti	322718	146.3	2775	651	2	2	a	a	a	b	c	c
306	Bagchara	322719	313.9	5745	1390	3	2			a	c		
307	Baikara	322720	208	3056	771	1	1	1	1	1	c		
308	Chaugachha	322721	281.7	1923	492	1	1	1	1	1	c		
309	Phulsara	322722	836.9	8716	2128	5	4	1	1	a	c		
310	Simuliapara	322723	106.7	3678	891	4	4	a	a	a	b	c	c
311	Mondalpara	322724	301.1	5607	1360	4	4	1	1	1	b	c	c
312	Dogachhia	322725	254.1	3426	816	1	1	b	b	b	b	c	c
313	Barasehana	322726	311.6	3495	832	4	3	1	1	1	c	c	c
314	Tili	322727	189	2357	548	2	2	a	a	a	c	c	c
315	Bagoan	322728	101.2	1522	362	2	2	1	a	a	c	c	c
316	Angrail	322729	686	6978	1682	3	3	2	1	1	b	c	c
317	Byasati	322730	46.1	325	85	2	1	1	1	1	c	c	c
318	Jhikra	322731	240.4	1968	476	3	3	1	1		c	c	c
319	Chhota Sehana	322732	162.7	1275	309	2	2	a	a		b	c	c
320	Dianganmanik	322733	83	1490	355	1	1		a	a	b	c	c
321	Duma	322734	319.4	2976	684	2	2		a		c	c	c
322	Gadadharpur	322735	423.5	2380	600	1	1	a	a	b	b	c	c
323	Barnagar	322736	653.6	4789	1151	2	2	a	a	a	c	c	c
324	Noradaha	322737	133.2	888	238	1	1	a	a	a	c	c	c
325	Jhaudanga	322738	247.6	3476	839	3	2	1	1	1	c	c	c
326	Goal Bathan	322739	182.1	1712	410	2	2	a	a	a	c	c	c
327	Saruipur	322740	149.6	1659	375	1	1				c	c	c
328	Deopuli	322741	304.2	3583	832	3	3	1	1	1	c	c	c
329	Dhankuni	322742	154.8	2030	465	2	2	c	a	a	b	c	c
330	Digha	322743	301.5	3971	935	3	3	1	a	a	c	c	c
331	Singjol	322744	184	2035	502	3	3	1	1	a	b	c	c
332	Malayapur	322745	137.6	923	224	1	1	1	1	a	c	c	c
333	Kaipukharia	322746	64.9	755	192	1	1	c	a	a	c	c	c
334	Ramchandrapur	322747	121	1425	351	3	3	a	a	a	c	c	c
335	Bhaduria	322748	163.9	2793	684	4	4	1	1	1	b	c	c
336	Manikhira	322749	216.2	2898	671	4	4	a	a	a	b	c	c
337	Faridkati	322750	58.8	584	146	1	1	1	1	1			
338	Madhusudankati	322751	103.8	972	244	1	1	1	1				
339	Bishnupur	322752	330.6	4119	1000	4	3	1	1				
340	Tegharia	322753	170.1	1920	471	2	1						
341	Gazna	322754	267.2	3238	810	3	3	1					
342	Shutia	322755	189.8	2977	698	4	4	b	a	b	b	c	c

- Village Directory

(As in 2009)

le. (If not available within the < 5 Kms, b for 5-10 Kms and c if facility is available is given).						Number of Medical Amenities available. (If not available within the village, the distance range code viz; a for < 5 Kms, b for 5-10 Kms and c for 10+ kms of nearest place where facility is available is given).												
Management institute (MI)	Polytechnic (Pt)	Vocational training school /ITI	Non-formal training centre (NFTC)	Special school for disabled (SSD)	Others (specify)	Community health centre (CHC)	Primary health centre (PHC)	Primary health sub centre (PHS)	Maternity and child welfare centre (MCW)	T.B. clinic (TBC)	Hospital-allopathic (HA)	Hospital-alternative medicine (HO)	Dispensary (D)	Veterinary hospital (VH)	Mobile health clinic (MHC)	Family welfare centre (FWC)	Name of Village	Serial Number
15	16	17	18	19	20	21	22	23	24	25	26	27	28	29	30	31	2	1
c	c	c	c	c	c	c	a	a	c	c	c	c	c	c	c	c	Carola	300
c	c	c	c	c	c	c	a	l	c	c	c	c	c	c	c	c	Kaya	301
c	c	c	c	c	c	c	a	a	c	c	c	c	c	c	c	c	Panshila	302
c	c	c	c	c	c	c	a	a	c	c	c	c	c	c	c	c	Hudasimulpur	303
							a	a	l	a	c						Katakhali	304
c	c	c	c	c	c	c	l	l	l	l	l	c	c	c	c	c	Ganti	305
							a	l	l	a	c						Bagchara	306
							b	a	l	b	c						Baikara	307
							b	a	2	b	c						Chaugachha	308
					1		b	l	l	c	c						Phulsara	309
c	c	c	c	c		b	b	l	b	b	b	b	b	a	c	b	Simuliapara	310
c	c	c	c	c		l	b	l	b	b	b	c	b	b	b	b	Mondalpara	311
c	c	c	c	c		b	b	a	b	b	b	b	b	b	b	b	Dogachhia	312
c	c	c	c			c	c	b	c	c	c	c	b	c	c	c	Barasehana	313
c	c	c	c				b	l	c	c	c	c	c	c	c	c	Tili	314
c	c	c	c			c	c	a	c	c	c	c	c	c	c	c	Bagoan	315
c	c	c				c	c	l	b	c	c	c	c	b	c	c	Angrail	316
c	c	c				c	c	c	c	c	c	c	b	c		c	Byasati	317
c	c	c				c	c	a	c	c	c	c	2	c	c	c	Jhikra	318
c	c	c		c		c	c	a	c	c	c	c	l	c	c	c	Chhota Sehana	319
c	c	c		c		c	b	l	c	c	c	c	a	c		c	Diangamanik	320
c	c	c		c		c	c	l	c	c	c	c	a	c		c	Duma	321
c	c	c				b	b	a	a	a	b	b	b	b		b	Gadadharpur	322
c	c	c				c	c	l	l	c	c	c	a	b		b	Barnagararia	323
c	c	c				c	b	a	a	c	c	c	a	b		a	Noradaha	324
c	c	c				c	c	l	l	l	c	c	c	b		b	Jhaudanga	325
c	c	c				c	b	a	a	b	b	b	a	b		a	Goal Bathan	326
c	c	c		c		c	c	b	c	c	c	c	a	c			Saruipur	327
c	c	c	c	c		c	b	l	c	c	c	c	b	c	c	c	Deopuli	328
c	c	c	c	c		c	b	l	c	c	c	c	a	c	c	c	Dhankuni	329
c	c	c	c	c		c	b	l	c	c	c	c	a	c	c	c	Digha	330
c	c	c						l			c						Singjol	331
c	c	c	c	c		c	b	a	c	c	c	c	a	c	c	c	Malayapur	332
c	c	c	c	c		c	b	a	c	c	c	c	b	c	c	c	Kaipukharia	333
c	c	c	c	c		c	a	a	c	c	c	c	a	c			Ramchandrapur	334
c	c	l					l	l		l			l				Bhaduria	335
c	c	c					a	a		a	b	b	a	b			Manikhira	336
					1	b	b	a	b		b	b	b	b			Faridkati	337
						c	c	a	c		b	b	a	a	c		Madhusudankati	338
		1			1	b	b	l	b	c	b	b	b	b			Bishnupur	339
					1	c	b	l	b		c	c	b	c			Tegharia	340
			1		1	c	b	b	b		c	c	b	c			Gazna	341
c	c	b					b	l		c	c			a			Shutia	342

Serial Number	Name of Village	Number of Non-Government Medical Amenities available.							Availability of drinking water - Yes / No							
		Charitable non Govt. hospital/Nursing home.	Medical practitioner with MBBS Degree	Medical practitioner with other degree	Medical practitioner with no degree	Traditional practitioner and faith healer	Medicine Shop	Others	Tap water (Treated/Untreated)	Well water (Covered / Uncovered well)	Hand Pump	Tube wells / Bore well	Spring	River / Canal	Tank / Pond / Lake	Others
1	2	32	33	34	35	36	37	38	39	40	41	42	43	44	45	46
300	Karola	0	0	0	0	0	0	0	Yes	No	Yes	Yes	No	No	Yes	No
301	Kaya	0	0	0	0	0	0	0	No	No	Yes	Yes	No	No	Yes	No
302	Panshila	0	0	0	0	0	0	0	No	No	Yes	Yes	No	No	Yes	No
303	Hudasimulpur	0	0	0	0	0	0	0	No	No	Yes	Yes	No	No	Yes	No
304	Katakhal	0	0	2	4	0	0	0	No	No	Yes	Yes	No	No	Yes	No
305	Ganti	0	0	0	0	0	0	0	Yes	No	Yes	Yes	No	No	Yes	No
306	Bagchara	0	0	4	5	0	0	0	No	No	Yes	Yes	No	No	Yes	No
307	Baikara	0	1	4	5	0	2	0	Yes	No	Yes	Yes	No	No	Yes	No
308	Chaugachha	0	0	0	2	0	0	0	No	No	Yes	Yes	No	No	Yes	No
309	Phulsara	0	3	8	15	0	0	0	No	No	Yes	Yes	No	No	Yes	No
310	Simuliapara	0	0	4	2	0	0	0	Yes	No	Yes	Yes	No	No	Yes	No
311	Mondalpara	0	4	0	5	2	3	0	No	No	Yes	Yes	No	No	Yes	No
312	Dogachhia	0	0	3	2	0	0	0	No	No	No	Yes	No	No	Yes	No
313	Barasehana	0	0	10	4	0	1	0	No	No	Yes	Yes	No	No	Yes	No
314	Tili	0	0	0	2	0	0	0	No	No	Yes	No	No	No	Yes	No
315	Bagoan	0	0	0	3	0	0	0	No	No	Yes	Yes	No	No	Yes	No
316	Angrail	0	0	1	0	0	0	0	No	No	Yes	Yes	No	No	Yes	No
317	Byasati	0	0	0	2	0	0	0	No	No	Yes	Yes	No	No	No	No
318	Jhikra	0	0	0	2	0	2	0	No	No	Yes	Yes	No	No	No	No
319	Chhota Sehana	0	0	0	1	0	1	0	No	No	Yes	Yes	No	No	Yes	No
320	Dianganmanik	0	0	0	0	0	0	0	No	No	Yes	Yes	No	No	Yes	No
321	Duma	0	0	0	0	0	1	0	No	No	Yes	Yes	No	No	Yes	Yes
322	Gadadharpur	0	0	0	0	0	0	0	No	No	Yes	Yes	No	No	Yes	No
323	Barnagar	0	0	0	0	0	0	0	No	No	Yes	Yes	No	No	Yes	No
324	Noradaha	0	0	0	0	0	0	0	No	No	Yes	Yes	No	No	Yes	No
325	Jhaudanga	0	0	0	0	0	0	0	No	No	Yes	Yes	No	No	No	No
326	Goal Bathan	0	0	0	0	0	0	0	No	No	Yes	Yes	No	No	Yes	No
327	Saruipur	0	0	0	0	0	1	0	No	No	Yes	Yes	No	Yes	Yes	Yes
328	Deopuli	0	0	2	7	0	0	0	No	No	Yes	Yes	No	No	Yes	No
329	Dhankuni	0	0	2	3	0	0	0	No	No	Yes	Yes	No	No	Yes	No
330	Digha	0	0	3	3	0	0	0	No	No	Yes	Yes	No	No	Yes	No
331	Singjol	1	0	0	3	0	2	0	No	No	Yes	No	No	Yes	Yes	No
332	Malayapur	0	0	2	3	0	0	0	No	No	Yes	Yes	No	No	Yes	No
333	Kaipukharia	0	0	1	2	0	0	0	No	No	Yes	Yes	No	No	Yes	No
334	Ramchandrapur	0	0	0	0	0	0	0	No	No	Yes	No	No	Yes	Yes	No
335	Bhaduria	0	1	1	1	0	1	0	No	No	Yes	No	No	Yes	Yes	No
336	Manikhira	0	0	1	3	0	0	0	No	No	Yes	No	No	Yes	Yes	No
337	Faridkati	0	0	1	0	0	0	0	No	No	Yes	Yes	No	No	Yes	No
338	Madhusudankati	0	0	2	0	0	0	0	No	No	Yes	Yes	No	No	Yes	No
339	Bishnupur	0	2	3	2	0	1	0	No	No	Yes	Yes	No	No	Yes	No
340	Tegharia	0	0	1	2	0	2	0	No	No	Yes	Yes	No	No	Yes	No
341	Gazna	0	1	1	2	0	0	0	No	No	Yes	Yes	No	Yes	Yes	No
342	Shutia	0	0	5	3	0	0	0	No	No	Yes	Yes	No	Yes	Yes	No

Availability of toilet & others Yes / No				Communication and transport facilities (If amenities available code -Yes is given except for Village Pin Code ,If not available within the village , the distance range code viz; a for < 5 Kms, b for 5-10 Kms and c for 10+ kms of nearest place where facility is available is given).									
Community toilet including bath.	Community toilet excluding bath.	Rural sanitary mart or sanitary hardware outlet available near the village.	Community bio- gas or recycle of waste for productive use.	Post office(PO)	Sub post office (SPO)	Post & Telegraph office (P&TO)	Village Pin Code	Telephones (Land lines)	Public call office (PCO)	Mobile phone coverage	Name of Village	Serial Number	
47	48	49	50	51	52	53	54	55	56	57	2	1	
No	No	No	No	a	a	c	743287	a	a	a	Karola	300	
No	No	No	No	a	a	c	743249	a	Yes	Yes	Kaya	301	
No	No	No	No	a	a	c	743287	a	Yes	Yes	Panshila	302	
No	No	No	No	a	a	c	743287	a	Yes	Yes	Hudasimulpur	303	
No	No	Yes	No			c	743245	Yes	Yes	Yes	Katakhal	304	
No	No	No	No	a	a	c	743287	a	a	Yes	Ganti	305	
Yes	No	Yes	No	a	a	a	743245	Yes	Yes	Yes	Bagchara	306	
Yes	No	Yes	No	a	Yes	a	743245	Yes	Yes	Yes	Baikara	307	
Yes	No	Yes	No	b	a	b	743245	Yes	a	Yes	Chaugachha	308	
Yes	No	Yes	No	a	a	a	743245	Yes	Yes	Yes	Phulsara	309	
No	No	Yes	Yes	a	a	b	743245	Yes	Yes	Yes	Simuliapara	310	
No	No	Yes	No	a	Yes	a	743245	Yes	Yes	Yes	Mondalpara	311	
Yes	No	Yes	Yes	a	a	b	743245	Yes	Yes	Yes	Dogachhia	312	
No	No	Yes	Yes	c	b	b	743245	Yes	Yes	Yes	Barasehana	313	
No	No	Yes	Yes	c	c	c	743235	Yes	c	Yes	Tili	314	
No	No	Yes	Yes	c	c	c	743249	Yes	c	Yes	Bagoan	315	
No	No	No	No	b	Yes	b	743235	Yes	Yes	Yes	Angrail	316	
No	No	Yes	Yes	c	c	c	743245	Yes	c	Yes	Byasati	317	
No	No	No	No	c	b	b	743245	Yes	Yes	Yes	Jhikra	318	
No	No	No	No	c	b	b	743245	a	a	Yes	Chhota Sehana	319	
Yes	No	No	No	c	a	a	743245	Yes	Yes	Yes	Diangamanik	320	
No	No	No	No	c	b	b	743245	Yes	Yes	Yes	Duma	321	
No	No	No	No	b	a	b	743235	Yes	Yes	Yes	Gadadharpur	322	
No	No	No	No	c	Yes	c	743249	Yes	Yes	Yes	Barnagar	323	
No	No	No	No	b	a	c	743245	Yes	a	Yes	Noradaha	324	
Yes	Yes	No	No	b	Yes	c	743245	Yes	Yes	Yes	Jhaudanga	325	
No	No	No	No	b	Yes	c	743245	Yes	Yes	Yes	Goal Bathan	326	
No	No	No	No	c	b	b	743245	Yes	Yes	Yes	Saruipur	327	
No	No	No	No	c	a	c	743245	a	a	Yes	Deopuli	328	
No	No	No	No	c	a	c	743245	a	a	Yes	Dhankuni	329	
No	No	No	No	c	Yes	c	743245	a	a	Yes	Digha	330	
No	No	No	No	b	a	b	743245	Yes	Yes	Yes	Singjol	331	
No	No	No	No		a	b	743287	a	a	Yes	Malayapur	332	
No	No	No	No	c	Yes	c	743245	b	b	Yes	Kaipukharia	333	
No	No	No	No	a	a	b	743287	Yes	a	a	Ramchandrapur	334	
No	No	No	No	b	Yes	b	743287	Yes	Yes	Yes	Bhaduria	335	
No	No	No	No	a	a	a	743287	Yes	Yes	Yes	Manikhira	336	
No	No	No	No	b	a	b	743273	Yes	b	Yes	Faridkati	337	
No	No	No	Yes	b	a	b	743273	Yes	a	Yes	Madhusudankati	338	
No	No	No	No	b	Yes	b	743273	Yes	b	Yes	Bishnupur	339	
No	No	No	No	b	Yes	b	743273	Yes	Yes	Yes	Tegharia	340	
No	No	No	No	b	a	b	743273	Yes	b	Yes	Gazna	341	
No	No	No	No	b	a	b	743273	Yes	Yes	b	Shutia	342	

Communication and transport facilities (If amenities available code -Yes is given except for Village Pin Code ,If not available within the village , the distance range code viz; a for < 5 Kms, b for 5-10 Kms and c for 10+ kms of nearest place where facility is available is given).													Village connected to highway (If amenities available code viz; a for < 5 Kms, b for 5-10 Kms and c for 10+ kms of nearest place where facility is available is given).			
Serial Number	Name of Village	Internet cafes/ Common service centre (CSC)	Private courier facility	Bus service (Public & Private)	Railway stations	Auto/Modified Autos	Taxis and Vans	Tractors	Cycle-pulled rickshaws(Manual & Machine driven)	Carts driven by animals	Sea /River ferry service	Connected to national highway(NH)	Connected to state highway(SH)	Connected to major district road (MDR)	Connected to others district road	Pucca roads
1	2	58	59	60	61	62	63	64	65	66	67	68	69	70	71	72
300	Karola	c	c	b	a	b	Yes	Yes	Yes	Yes	b	c	b	c	c	b
301	Kaya	c	c	a	a	a	Yes	a	a	Yes	a	c	a	c	c	a
302	Panshila	c	c	a	a	a	Yes	a	a	a	c	c	a	c	a	a
303	Hudasimulpur	c	c	a	a	a	Yes	a	a	a	c	c	a	c	c	a
304	Katakhal	b	b	a	a	Yes	Yes	Yes	Yes	Yes	b	a	a	a	a	a
305	Ganti	c	c	a	a	a	Yes	a	a	a	c	c	a	c	c	a
306	Bagchara	Yes	Yes	Yes	a	Yes	Yes	Yes	Yes	Yes	a	Yes	Yes	Yes	Yes	Yes
307	Baikara	b	b	Yes	a	Yes	Yes	Yes	Yes	Yes	b	Yes	Yes	Yes	Yes	Yes
308	Chaugachha	b	c	a	b	Yes	Yes	Yes	Yes	a	b	a	a	a	a	a
309	Phulsara	Yes	c	a	b	Yes	Yes	Yes	Yes	Yes	a	a	Yes	Yes	Yes	Yes
310	Simuliapara	Yes	a	a	a	a	Yes	a	Yes	a	b	a		a	a	Yes
311	Mondalpara	Yes	a	Yes	a	Yes	Yes	b	Yes	a	b	Yes	Yes	a	a	Yes
312	Dogachhia	Yes	a	a	a	a	Yes	a	Yes	a	a	Yes		a	a	Yes
313	Barasehana	b	b	b	Yes	b	Yes	b	Yes	Yes	c	b	c	c	b	Yes
314	Tili	c	c	b	b	b	Yes	b	Yes	Yes	c	b	c	c	Yes	a
315	Bagoan	c	c	b	b	c	Yes	c	Yes	Yes	c	b	c	c	a	a
316	Angrail	b	b	Yes	b	Yes	b	Yes	Yes	b	Yes	b	b	b	b	Yes
317	Byasati	c	c	b	b	b	Yes	b	Yes	Yes	c	b	c	c	a	a
318	Jhikra	b	b	b	c	Yes	Yes	Yes	Yes	a	b	a	c			Yes
319	Chhota Sehana	b	b	a	a	a	Yes	Yes	Yes	a	b	a	c			a
320	Dianganmanik	a	a	a	a	Yes	Yes	Yes	Yes	b	b	a	c		Yes	Yes
321	Duma	b	b	b	b	Yes	Yes	Yes	Yes	b	Yes	b	c		b	b
322	Gadadharpur	a	b	a	b	a	a	b	Yes	Yes	b	b	b	b	b	a
323	Barnagar	b	b	Yes	b	Yes	b	b	Yes	Yes	b	b	b	b	b	Yes
324	Noradaha	b	b	a	b	Yes	a	b	Yes	Yes	a	b	a	b	b	Yes
325	Jhaudanga	Yes	c	Yes	b	Yes	Yes	b	Yes	Yes	c	c	c	c	c	Yes
326	Goal Bathan	a	c	a	b	Yes	Yes	b	Yes	Yes	c	b	b	b	b	Yes
327	Saruipur	b	b	b	b	Yes	Yes	Yes	Yes	a	Yes	b	c		a	a
328	Deopuli	c	a	a	b	a	a	a	Yes	c	c	a	c	c	c	a
329	Dhankuni	c	a	a	a	a	a	a	Yes	c	c	a	c	c	a	a
330	Digha	c	a	a	a	a	a	a	Yes	c	c	a	c	c	c	Yes
331	Singjol	b	b	b	a	Yes	Yes	b	Yes	c	b	b	a	Yes		a
332	Malayapur	c	a	a	a	a	a	a	Yes	c	c	a	c	c	a	Yes
333	Kaipukharia	c	b	b	b	b	b	b	Yes	c	c	b	c	c	a	Yes
334	Ramchandrapur	a	b	b	b	Yes	b	b	Yes	c	a	b	b	Yes		a
335	Bhaduria	Yes	a	Yes	b	Yes	a	b	Yes	c	c		Yes	Yes	Yes	a
336	Manikhira	a	a	Yes	a	Yes	b	b	Yes	c	Yes	b	a	Yes	a	a
337	Faridkati	c	b	a	b	Yes	a	a	Yes	c	b					a
338	Madhusudankati	b	b	Yes	b	Yes	Yes	c	Yes	c	b	c	Yes	Yes	Yes	Yes
339	Bishnupur	b	b	Yes	b	Yes	Yes	c	Yes	c	b	c	Yes	Yes	Yes	Yes
340	Tegharia	b	b	Yes	b	Yes	Yes	b	Yes	c	a	c	c	Yes	Yes	Yes
341	Gazna	b	Yes	Yes	b	Yes	Yes	a	Yes	c	b	c	c	Yes	Yes	Yes
342	Shutia	b	b	a	b	a	Yes	a	Yes	c	a	c	a	a	a	a

ys,village roads, banks & credit societies
 :-Yes is given, If not available within the
 code viz; a for < 5 Kms, b for 5-10 Kms
 place where facility is available is given).

Availability of miscellaneous facilities (If amenities available code -Yes is given, If not
 available within the village , the distance range code viz; a for < 5 Kms, b for 5-10 Kms
 and c for 10+ kms of nearest place where facility is available is given).

73	74	75	76	77	78	79	80	81	82	83	84	85	86	87	Name of Village	Serial Number
b	b	b	Yes	a	a	c	Yes	b	c	a	b	b	Yes	c	Karola	300
a	a	a	Yes	a	a	c	Yes	a	c	a	c	Yes	Yes	c	Kaya	301
a	a	c	Yes	a	a	c	Yes	a	c	a	b	c	Yes	c	Panshila	302
a	a	c	Yes	a	a	c	Yes	a	c	a	a	Yes	Yes	c	Hudasimulpur	303
Yes		Yes				c	Yes	Yes	c	Yes	Yes	Yes	Yes	Yes	Katakhal	304
a	a	c	Yes	a	a	c	Yes	a	c	a	a	Yes	Yes	c	Ganti	305
Yes		Yes	Yes	a	c	c	Yes	Yes	b	Yes	a	a	Yes	Yes	Bagchara	306
Yes		Yes	a	a	c	c	Yes	Yes	Yes	Yes	a	a	Yes	Yes	Baikara	307
Yes		Yes	Yes	b	c	c	Yes	Yes	c	Yes	b	b	Yes	Yes	Chaugachha	308
Yes		Yes	Yes	a	Yes	c	Yes	Yes	Yes	Yes	a	a	Yes	Yes	Phulsara	309
Yes	b	Yes	a	a	Yes	c	Yes	Yes	Yes	a	a	b	Yes	Yes	Simuliapara	310
Yes		Yes	a	a	Yes	c	Yes	Yes	Yes	Yes	a	Yes	Yes	Yes	Mondalpara	311
Yes	b	Yes	a	a	Yes	c	Yes	Yes	Yes	a	a	b	Yes	Yes	Dogachhia	312
a	b	c	Yes	b	b	Yes	Yes	c	c	b	b	b	Yes	Yes	Barasehana	313
Yes	b	c	Yes	c	c	c	Yes	c	c	c	c	c	Yes	Yes	Tili	314
Yes	a	Yes	c	c	c	c	Yes	c	c	a	c	c	Yes	Yes	Bagoan	315
Yes	a	Yes	Yes	b	Yes	c	Yes	Yes	Yes	Yes	b	Yes	Yes	Yes	Angrail	316
Yes	a	c	Yes	c	c	c	Yes	c	c	b	b	b	Yes	Yes	Byasati	317
Yes		Yes	b	b	c	c	Yes	b	Yes	Yes	b	Yes	Yes	Yes	Jhikra	318
Yes		Yes	a	a	b	c	Yes	a	c	a	a	Yes	Yes	Yes	Chhota Sehana	319
a		Yes	a	a	c	c	Yes	a	c	a	Yes	Yes	Yes	Yes	Diangamanik	320
a	Yes	Yes	a	b	c	c	Yes	Yes	c	Yes	b	Yes	Yes	Yes	Duma	321
Yes	a	Yes	a	b	Yes	c	Yes	Yes	c	a	b	b	Yes	Yes	Gadadharpur	322
Yes	a	Yes	a	b	Yes	c	Yes	Yes	Yes	Yes	b	Yes	Yes	Yes	Barnagar	323
Yes	a	Yes	b	b	c	c	Yes	a	c	a	a	Yes	Yes	Yes	Noradaha	324
Yes	Yes	Yes	b	c	Yes	c	Yes	Yes	Yes	Yes	Yes	Yes	Yes	Yes	Jhaudanga	325
Yes	c	c	Yes	b	b	Yes	Yes	a	c	a	b	b	Yes	Yes	Goal Bathan	326
a	Yes	Yes	b	b	c	c	Yes	Yes	c	a	a	Yes	Yes	Yes	Saruipur	327
a	c	c	Yes	a	a	c	Yes	c	c	a	a	a	Yes	Yes	Deopuli	328
a	c	b	Yes	a	a	c	Yes	c	c	a	a	a	Yes	Yes	Dhankuni	329
a	c	c	Yes	a	a	c	Yes	c	c	a	a	a	Yes	Yes	Digha	330
Yes	Yes	Yes	b	b	c	c	Yes	a	Yes	a	b	Yes	Yes	Yes	Singjol	331
a	c	c	Yes	a	a	c	Yes	c	c	a	a	b	Yes	Yes	Malayapur	332
a	c	c	Yes	b	b	c	Yes	c	c	Yes	b	b	Yes	Yes	Kaipukharia	333
a		Yes			c	c	Yes	b	c	a	a	Yes	Yes	Yes	Ramchandrapur	334
a	Yes	Yes	a	a	c	c	Yes	Yes	Yes	Yes	a	Yes	Yes	Yes	Bhaduria	335
a		Yes			c	c	Yes	Yes	Yes	a	b	Yes	Yes	Yes	Manikhira	336
Yes			a	b	c	c	Yes	Yes	c	Yes	Yes	Yes	Yes	Yes	Faridkati	337
Yes			Yes	b	c	c	Yes	b	c	a	Yes	Yes	Yes	Yes	Madhusudankati	338
Yes		Yes	a	b	c	c	Yes	Yes	Yes	Yes	Yes	Yes	Yes	Yes	Bishnupur	339
Yes		Yes	a	b	c	c	Yes	Yes	Yes	Yes	Yes	Yes	Yes	Yes	Tegharia	340
Yes	Yes	Yes	a	b	c	c	Yes	Yes	Yes	Yes	Yes	Yes	Yes	Yes	Gazna	341
Yes	Yes	Yes	a	b	c	c	Yes	Yes	c	Yes	c	c	Yes	Yes	Shutia	342

Availability of miscellaneous facilities (If amenities available code -Yes is given, If not available within the village , the distance range code viz; a for < 5 Kms, b for 5-10 Kms and c for 10+ kms of nearest place where facility is available is given).												Availability of electricity (Yes/No)			
Serial Number	Name of Village	ASHA (Accredited Social Health Activist)	Community centre with/without TV	Sports Field,	Sports Club / Recreation Centre	Cinema / Video Hall	Public Library	Public Reading Room	Newspaper Supply	Assembly Polling station	Birth & Death Registration Office	Power Supply for Domestic Use (ED)	Power Supply for Agricultural Use (EAG)	Power Supply for Commercial Use (EC)	Power Supply for All Uses (EA)
1	2	88	89	90	91	92	93	94	95	96	97	98	99	100	101
300	Karola	c	c	a	Yes	c	b	b	a	b	a	Yes	Yes	Yes	Yes
301	Kaya	c	c	a	Yes	c	a	a	a	a	a	Yes	Yes	Yes	Yes
302	Panshila	c	b	a	a	a	c	b	a	a	a	Yes	Yes	Yes	Yes
303	Hudasimulpur	c	b	a	a	c	b	b	a	Yes	a	Yes	Yes	Yes	Yes
304	Katakhal	Yes	Yes	Yes	Yes	Yes	Yes	Yes	Yes	Yes	Yes	Yes	Yes	Yes	Yes
305	Ganti	c	b	a	Yes	c	a	a	a	Yes	a	Yes	Yes	Yes	Yes
306	Bagchara	Yes	Yes	Yes	Yes	Yes	Yes	Yes	Yes	Yes	Yes	Yes	Yes	Yes	Yes
307	Baikara	Yes	Yes	Yes	Yes	Yes	Yes	Yes	Yes	Yes	a	Yes	Yes	Yes	Yes
308	Chaugachha	Yes	Yes	Yes	Yes	Yes	Yes	Yes	Yes	Yes	a	Yes	Yes	Yes	Yes
309	Phulsara	Yes	Yes	a	Yes	Yes	Yes	Yes	Yes	Yes	b	Yes	Yes	Yes	Yes
310	Simuliapara	Yes	a	Yes	Yes	a	a	a	Yes	Yes	a	Yes	Yes	Yes	Yes
311	Mondalpara	Yes	b	Yes	Yes	a	b	b	Yes	Yes	a	Yes	Yes	Yes	Yes
312	Dogachhia	Yes	a	Yes	Yes	c	a	a	Yes	Yes	a	Yes	Yes	Yes	Yes
313	Barasehana	c	c	b	b	b	b	b	Yes	Yes	b	Yes	Yes	No	No
314	Tili	Yes	c	c	c	b	c	c	Yes	Yes	a	Yes	Yes	No	No
315	Bagoan	Yes	Yes	c	c	b	b	b	Yes	Yes	b	Yes	Yes	No	No
316	Angrail	Yes	b	b	Yes	b	b	b	Yes	Yes	b	Yes	Yes	Yes	Yes
317	Byasati	Yes	Yes	b	b	b	b	b	Yes	a	b	Yes	Yes	No	No
318	Jhikra	Yes	Yes	c	c	b	b	Yes	Yes	Yes	a	Yes	Yes	Yes	Yes
319	Chhota Sehana	Yes	Yes	a	a	a	b	b	Yes	Yes	a	Yes	Yes	Yes	Yes
320	Diangamanik	Yes	Yes	Yes	a	a	a	a	Yes	Yes	a	Yes	Yes	Yes	Yes
321	Duma	Yes	Yes	b	b	b	b	b	Yes	Yes	a	Yes	Yes	Yes	Yes
322	Gadadharpur	Yes	b	b	b	b	b	b	Yes	Yes	b	Yes	Yes	Yes	Yes
323	Barnagar	Yes	b	b	Yes	b	b	b	Yes	Yes	a	Yes	Yes	Yes	Yes
324	Noradaha	Yes	b	a	c	b	b	b	Yes	Yes	a	Yes	Yes	Yes	Yes
325	Jhaudanga	Yes	c	b	b	b	b	b	Yes	Yes	Yes	Yes	Yes	Yes	Yes
326	Goal Bathan	Yes	b	b	b	b	b	b	Yes	Yes	a	Yes	Yes	Yes	Yes
327	Saruipur	Yes	Yes	Yes	Yes	b	b	b	Yes	Yes	a	Yes	Yes	Yes	Yes
328	Deopuli	c	Yes	Yes	a	a	a	a	Yes	Yes	a	Yes	No	No	No
329	Dhankuni	c	c	Yes	a	a	a	a	Yes	Yes	a	Yes	No	No	No
330	Digha	c	c	Yes	a	a	a	a	Yes	Yes	a	Yes	No	No	No
331	Singjol	Yes	Yes	Yes	b	b	a	c	Yes	Yes	Yes	Yes	Yes	Yes	Yes
332	Malayapur	c	c	a	b	b	b	b	Yes	Yes	a	Yes	No	No	No
333	Kaipukharia	c	c	Yes	b	b	b	b	Yes	Yes	a	Yes	No	No	No
334	Ramchandrapur	Yes	c	a	a	b	b	c	Yes	Yes	a	Yes	Yes	Yes	Yes
335	Bhaduria	Yes	Yes	Yes	Yes	Yes	Yes	Yes	Yes	Yes	Yes	Yes	Yes	Yes	Yes
336	Manikhira	Yes	c	a	a	b	c	c	Yes	Yes	a	Yes	Yes	Yes	Yes
337	Faridkati	Yes	Yes	Yes	Yes	Yes	Yes	Yes	Yes	Yes	Yes	Yes	Yes	No	No
338	Madhusudankati	Yes	Yes	Yes	Yes	Yes	Yes	Yes	Yes	Yes	Yes	Yes	Yes	Yes	Yes
339	Bishnupur	Yes	Yes	Yes	Yes	Yes	Yes	Yes	Yes	Yes	Yes	Yes	Yes	Yes	Yes
340	Tegharia	Yes	Yes	Yes	Yes	Yes	Yes	Yes	Yes	Yes	Yes	Yes	Yes	Yes	Yes
341	Gazna	Yes	Yes	Yes	Yes	Yes	Yes	Yes	Yes	Yes	Yes	Yes	Yes	Yes	Yes
342	Shutia	Yes	Yes	Yes	Yes	c	a	Yes	Yes	a	Yes	Yes	Yes	Yes	Yes

Nearest Town		Land Use							
		Area under different types of land use (in hectares rounded up to one decimal place)							
Name	Distance range code i.e. a for < 5 Kms, b for 5-10 Kms and c for 10+ kms .	Forests	Area under Non-agricultural Uses	Barren and Un-cultivable land	Permanent Pastures and Other Grazing Lands	Land Under Miscellaneous Tree Crops etc.	Culturable Waste Land	Name of Village	Serial Number
102	103	104	105	106	107	108	109	2	1
GOBARDANGA	b	0	9.4	0	0	0	0	Karola	300
GOBARDANGA	b	0	22.7	0	0	0	0	Kaya	301
GOBARDANGA	b	0	16.2	0	0	0	0	Panshila	302
GOBARDANGA	b	0	21.9	0	0	0	0	Hudasimulpur	303
GOBARDANGA	c	0	10	0	0	0	26	Katakhali	304
GOBARDANGA	b	0	17.2	0	0	0	10.1	Ganti	305
GOBARDANGA	c	0	130.1	0	0	0	1.1	Bagchara	306
BANGAON	c	0	77	0	0	0	6	Baikara	307
BANGAON	c	0	44	0	0	0	7.7	Chaugachha	308
BANGAON	c	0	263	0	0	0	262.7	Phulsara	309
BANGAON	b	0	35	0	0	0	0	Simuliapara	310
BANGAON	b	0	5.9	0	0	0	0	Mondalpara	311
BANGAON	b	0	4.1	0	0	0	0.1	Dogachhia	312
BANGAON	b	0	94.3	0	0	0	7.5	Barasehana	313
BANGAON	b	0	125	0	0	0	8.5	Tili	314
BANGAON	b	0	62.9	0	0	0	6	Bagoan	315
BANGAON	b	0	82.5	0	0	0	195	Angrail	316
BONGAON	c	0	0	0	0	0	5	Byasati	317
BONGAON	b	0	52.6	0	0	0	0.8	Jhikra	318
BONGAON	b	0	35.3	0	0	0	2	Chhota Sehana	319
BONGAON	b	0	10.1	0	0	0	0.1	Dianganamanik	320
BONGAON	c	0	100.5	0	0	0	2.1	Duma	321
BONGAON	b	0	56.5	0	0	0	120.5	Gadadharpur	322
BONGAON	c	0	79.5	0	0	0	180.5	Barnagararia	323
BONGAON	c	0	19	0	0	0	31	Noradaha	324
BANGAON	c	0	38	0	0	0	60	Jhaudanga	325
BANGAON	c	0	26.8	0	0	0	43.2	Goal Bathan	326
BANGAON	c	0	37.6	0	0	0	1.2	Saruipur	327
BANGAON	c	0	42	0	0	0	10.5	Deopuli	328
BANGAON	c	0	0.5	0	0	0	8.5	Dhankuni	329
BANGAON	c	0	57.1	0	0	0	7	Digha	330
BANGAON	c	0	6.5	0	0	0	1.5	Singjol	331
BANGAON	c	0	0.5	0	0	0	7.5	Malayapur	332
BANGAON	c	0	0	0	0	0	6	Kaipukharia	333
BANGAON	c	0.5	9	0	0	0	1.2	Ramchandrapur	334
BANGAON	c	0	9.5	0	0	0	1.5	Bhaduria	335
BANGAON	c	0	3.5	0	0	0	0.5	Manikhira	336
GOBARDANGA	b	0	9	0	0	0	14.2	Faridkati	337
GOBARDANGA	a	0	14	0	0	0	32.6	Madhusudankati	338
GOBARDANGA	a	0	46	0	0	0	66.4	Bishnupur	339
GOBARDANGA	b	0	30	0	0	0	18.3	Tegharia	340
GOBARDANGA	b	0	17	0	0	0	60.2	Gazna	341
GOBARDANGA	b	0	23.5	0	0	0	38.4	Shutia	342

Land Use												
Area under different types of land use (in hectares rounded up to one decimal place)							Area irrigated by source (in hectare).					
Serial Number	Name of Village	Fallow lands other than current fallows	Current Fallows	Net Area Sown	Total Irrigated Land Area	Total Un-irrigated Land Area	Canals (C)	Wells/Tube-wells(W/TW)	Tanks/Lakes(T/L)	Water Falls(WF)	Others(O)	
1	2	110	111	112	113	114	115	116	117	118	119	
300	Karola	0	0	106.1	68.8	37.3	0	0	0	0	68.8	
301	Kaya	0	0	43.7	20.2	23.5	0	0	0	0	20.2	
302	Panshila	0	0	33.2	16.2	17	0	0	0	0	16.2	
303	Hudasimulpur	0	0	34.8	12.1	22.7	0	0	0	0	12.1	
304	Katakhal	0	0	70.5	70.5	0	0	55.5	15	0	0	
305	Ganti	0	0	119	8.9	110.1	0	0	0	0	8.9	
306	Bagchara	0	0	182.6	162.6	20	0	162.6	0	0	0	
307	Baikara	0	0	125	111	14	0	97	0	0	14	
308	Chaugachha	0	0	230	203	27	0	203	0	0	0	
309	Phulsara	0	0	311.2	311.2	0	0	256.2	0	0	55	
310	Simuliapara	0	0	71.7	57	14.7	0	57	0	0	0	
311	Mondalpara	0	0	295.2	203	92.2	0	178	25	0	0	
312	Dogachhia	0	0	249.9	211	38.9	0	191	20	0	0	
313	Barasehana	0	0	209.8	7.5	202.3	0	7.5	0	0	0	
314	Tili	0	0	55.4	46.9	8.5	0	46.9	0	0	0	
315	Bagoan	0	0	32.3	26.3	6	0	26.3	0	0	0	
316	Angrail	0	0	408.5	111	297.5	0	111	0	0	0	
317	Byasati	0	0	41.1	36.5	4.6	0	36.5	0	0	0	
318	Jhikra	0	0	187	48.6	138.4	0	0	0	0	48.6	
319	Chhota Sehana	0	0	125.4	24.2	101.2	0	0	0	0	24.2	
320	Diangamanik	0	0	72.8	56.6	16.2	0	0	0	0	56.6	
321	Duma	0	0	216.8	42.8	174	0	0	0	0	42.8	
322	Gadadharpur	0	0	246.5	67	179.5	0	67	0	0	0	
323	Barnagar	0	0	393.6	108	285.6	0	108	0	0	0	
324	Noradaha	0	0	83.2	42.1	41.1	0	42.1	0	0	0	
325	Jhaudanga	0	0	149.6	36	113.6	0	36	0	0	0	
326	Goal Bathan	0	0	112.1	92.3	19.8	0	92.3	0	0	0	
327	Saruipur	0	0	110.7	28.1	82.6	0	0	0	0	28.1	
328	Deopuli	0	0	251.8	60.7	191	0	60.7	0	0	0	
329	Dhankuni	0	0	145.8	36.5	109.3	0	36.5	0	0	0	
330	Digha	0	0	237.4	68.8	168.6	0	68.8	0	0	0	
331	Singjol	0	0	176	130.2	45.8	0	123.2	7	0	0	
332	Malayapur	0	0	129.6	22.3	107.3	0	22.3	0	0	0	
333	Kaipukharia	0	0	58.9	20.2	38.7	0	20.2	0	0	0	
334	Ramchandrapur	0	0	110.3	42	68.3	0.5	31.5	10	0	0	
335	Bhaduria	0	0	152.9	45	107.9	2.5	35.5	7	0	0	
336	Manikhira	0	0	212.2	172.4	39.8	0.5	166.9	5	0	0	
337	Faridkati	0	0	35.6	35	0.6	0	34.4	0.6	0	0	
338	Madhusudankati	0	0	57.3	57	0.3	0	57	0	0	0	
339	Bishnupur	0	0	218.2	190	28.2	10	180	0	0	0	
340	Tegharia	0	0	121.8	100	21.8	0	100	0	0	0	
341	Gazna	0	0	190	176	14	14	162	0	0	0	
342	Shutia	0	0	127.9	120	7.9	0	120	0	0	0	

Name of three most important commodities manufactured			Name of Village	Serial Number
First	Second	Third		
120	121	122	2	1

Karola	300
Kaya	301
Panshila	302
Hudasimulpur	303
Katakhal	304
Ganti	305
Bagchara	306
Baikara	307
Chaugachha	308
Phulsara	309
Simuliapara	310
Mondalpara	311
Dogachhia	312
Barasehana	313
Tili	314
Bagoan	315
Angrail	316
Byasati	317
Jhikra	318
Chhota Sehana	319
Diangamanik	320
Duma	321
Gadadharpur	322
Barnagar	323
Noradaha	324
Jhaudanga	325
Goal Bathan	326
Saruipur	327
Deopuli	328
Dhankuni	329
Digha	330
Singjol	331
Malayapur	332
Kaipukharia	333
Ramchandrapur	334
Bhaduria	335
Manikhira	336
Faridkati	337
Madhusudankati	338
Bishnupur	339
Tegharia	340
Gazna	341
Shutia	342

Census of India 2011
Amenities and Land use

Serial Number	Name of Village	Location code no.	Total area of the village (in hectares rounded up to one decimal place)	Total population (2011 census)	Number of households (2011 census)	Number of educational amenities available in village , the distance range code viz; a for 0-5 kms, b for 5-10 kms, c for 10+ kms of nearest place where facility is available							
						Pre-Primary school (PP)	Primary school (P)	Middle school (M)	Secondary School (S)	Senior Secondary school (SS)	Degree college of arts science & commerce (ASC)	Engineering college(EC)	Medical college (MC)
1	2	3	4	5	6	7	8	9	10	11	12	13	14
343	Jadabpur	322756	255.8	1688	407	1	1	1	1	b	c		
344	Bharadanga	322757	142	2127	489	1	1	b		a	c		
345	Barasat	322758	561.6	7441	1753	6	5	1	1	1			
346	Mahishakati	322759	210.8	1972	472	3	3	1	1	a	c	c	c
347	Kahankia	322760	250	2391	589	2	2	a	a	a	c	c	c
348	Shashadanga	322761	312	3855	870	3	3	1	a	a	c	c	c
349	Raghunandanpur	322762	66.9	486	113	1	1	a	a	a	c	c	c
350	Chakjhaudanga	322763	100.8	412	93	1	1	a	a	a	c	c	c
351	Pipli	322764	268.4	1808	445	2	2	a	a	b	c	c	c
352	Tentulbaria	322765	708.4	3178	760	3	3	1	1	b	c	c	c
353	Panchpota	322766	349.7	8312	2027	4	3	3	3	2			
354	Ramnagar	322767	583.6	4521	1106	6	5	1	1	1	c	c	c
355	Purandarpur	322768	106.7	1417	334	3	3	a	a	a	c	c	c
356	Subidpur	322769	121.8	3029	763	2	2	a	a	a	c	c	c
357	Kalanchi	322770	171.6	1153	281	2	2	a	a	a	c	c	c
358	Garjala	322771	232.7	1632	434	2	2	a	a	b	c	c	c
Block T O T A L :			22626.6	265526	63779	243	225	58	47	28	0	0	0

- Village Directory

(As in 2009)

le. (If not available within the < 5 Kms, b for 5-10 Kms and c cility is available is given).						Number of Medical Amenities available. (If not available within the village , the distance range code viz; a for < 5 Kms, b for 5-10 Kms and c for 10+ kms of nearest place where facility is available is given).												
Management institute (MI)	Polytechnic (Pt)	Vocational training school /ITI	Non-formal training centre (NFTC)	Special school for disabled (SSD)	Others (specify)	Community health centre (CHC)	Primary health centre (PHC)	Primary health sub centre (PHS)	Maternity and child welfare centre (MCW)	T.B. clinic (TBC)	Hospital-allopathic (HA)	Hospital-alternative medicine (HO)	Dispensary (D)	Veterinary hospital (VH)	Mobile health clinic (MHC)	Family welfare centre (FWC)	Name of Village	Serial Number
15	16	17	18	19	20	21	22	23	24	25	26	27	28	29	30	31	2	1
		b				c	c	a	c	c	c	c	b	b			Jadabpur	343
		b	1			c	c	a	c	c	c	c	c	a			Bharadanga	344
			3				c	2		c	c	c	c				Barasat	345
c	c	c	c	c	c	c	a	a	c	c	c	c	a	c			Mahishakati	346
c	c	c				c	b	a	a	b	b	b	a	b			a Kahankia	347
c	c	a	c	c	6	b	a	1	b	b	c	c	c	c			b Shashadanga	348
c	c	a	a	c	1	c	b	a	a	c	c	c	a	c	b		a Raghunandanpur	349
c	c	a	c	c	1	b	a	a	a	b	c	c	a	c			b Chakjhaudanga	350
c	c	b	c	c	3	c	b	a	a	c	c	c	b	c			c Pipli	351
c	c	b			5	c	a	1	1	c	c		1	c			c Tentulbaria	352
			1					1		c	c			1			Panchpota	353
c	c	1	c	c	6	c	c	a	a	c	c	c		c	a		a Ramnagar	354
c	c	a	c	c	1	c	c	1	c	c	c	c	c	c			c Purandarpur	355
c	c	a	c	c	5	c	c	a	c	c	c	c	2	c			c Subidpur	356
c	c	a	c	c	2	c	c	1	a	c	c	c	a	c			c Kalanchi	357
c	c	b	c	c	3	c	a	a	c	c	c		a	c			a Garjala	358
0	1	9	11	0	40	2	5	46	16	7	3	0	15	1	4	2	: Block T O T A L	

Serial Number	Name of Village	Number of Non-Government Medical Amenities available.							Availability of drinking water - Yes / No							
		Charitable non Govt. hospital/Nursing home.	Medical practitioner with MBBS Degree	Medical practitioner with other degree	Medical practitioner with no degree	Traditional practitioner and faith healer	Medicine Shop	Others	Tap water (Treated/Untreated)	Well water (Covered / Uncovered well)	Hand Pump	Tube wells / Bore well	Spring	River / Canal	Tank / Pond / Lake	Others
1	2	32	33	34	35	36	37	38	39	40	41	42	43	44	45	46
343	Jadabpur	0	0	2	1	0	0	0	No	No	Yes	Yes	No	No	Yes	No
344	Bharadanga	0	0	2	4	0	0	0	No	No	Yes	Yes	No	Yes	Yes	No
345	Barasat	0	5	12	12	0	4	0	No	No	Yes	Yes	No	Yes	Yes	No
346	Mahishakati	0	0	0	1	0	0	0	No	No	Yes	No	No	No	Yes	No
347	Kahankia	0	0	0	0	0	0	0	No	No	Yes	Yes	No	No	Yes	No
348	Shashadanga	0	0	0	3	0	1	0	No	No	Yes	No	No	No	No	No
349	Raghunandanpur	0	0	0	2	0	0	0	No	No	Yes	No	No	No	No	No
350	Chakjhaudanga	0	0	0	0	0	0	0	No	No	Yes	No	No	No	No	No
351	Pipli	0	0	0	6	0	2	0	No	Yes	Yes	No	No	No	No	No
352	Tentulbaria	0	1	0	8	0	1	0	No	No	Yes	No	No	Yes	Yes	Yes
353	Panchpota	0	2	2	6	0	5	0	No	No	Yes	Yes	No	Yes	Yes	No
354	Ramnagar	0	0	0	3	0	2	0	Yes	No	Yes	Yes	No	Yes	No	Yes
355	Purandarpur	0	0	0	2	0	2	0	No	No	Yes	No	No	No	No	No
356	Subidpur	0	0	0	2	0	2	0	No	No	Yes	No	No	No	No	No
357	Kalanchi	0	0	0	1	0	0	0	No	No	Yes	No	No	No	No	No
358	Garjala	0	0	0	4	0	0	0	No	No	Yes	No	No	Yes	Yes	No
Block T O T A L :		2	36	128	175	27	58	0	11	3	90	75	0	26	85	4

Availability of toilet & others Yes / No				Communication and transport facilities (If amenities available code -Yes is given except for Village Pin Code ,If not available within the village , the distance range code viz; a for < 5 Kms, b for 5-10 Kms and c for 10+ kms of nearest place where facility is available is given).								
Community toilet including bath.	Community toilet excluding bath.	Rural sanitary mart or sanitary hardware outlet available near the village.	Community bio- gas or recycle of waste for productive use.	Post office(PO)	Sub post office (SPO)	Post & Telegraph office (P&TO)	Village Pin Code	Telephones (Land lines)	Public call office (PCO)	Mobile phone coverage	Name of Village	Serial Number
47	48	49	50	51	52	53	54	55	56	57	2	1
No	No	No	No	c	Yes	c	743273	Yes	c	Yes	Jadabpur	343
No	No	No	No	c	a	c	743273	a	b	Yes	Bharadanga	344
No	No	No	No		Yes	c	743273	Yes	Yes	b	Barasat	345
No	No	No	No	b	a	b	743245	Yes	a	Yes	Mahishakati	346
No	No	No	No	c	Yes	c	743245	Yes	Yes	Yes	Kahankia	347
No	No	No	No			c	743245	Yes	c	Yes	Shashadanga	348
No	No	No	No	c	c	c	743245	Yes	Yes	Yes	Raghunandanpur	349
No	No	No	No	c	b	c	743245	Yes	c	Yes	Chakjhaudanga	350
No	No	No	No	c	c	c	743245	Yes	Yes	Yes	Pipli	351
No	No	No	No			c	743245	Yes	Yes	Yes	Tentulbaria	352
No	No	No	No	c	Yes	c	743273	Yes	Yes	Yes	Panchpota	353
No	No	No	No	c	c	c	743273	Yes	a	Yes	Ramnagar	354
No	No	No	No	c	c	c	743273	Yes	c	Yes	Purandarpur	355
No	No	No	No	c	c	c	743273	Yes	b	Yes	Subidpur	356
No	No	No	No	c	c	c	743273	Yes	c	Yes	Kalanchi	357
No	No	No	No	c	c	c	743245	Yes	a	Yes	Garjala	358
15	10	26	8	2	22	0	100	81	54	89	: Block T O T A L	

Communication and transport facilities (If amenities available code -Yes is given except for Village Pin Code ,If not available within the village , the distance range code viz; a for < 5 Kms, b for 5-10 Kms and c for 10+ kms of nearest place where facility is available is given).													Village connected to highway (If amenities available code viz; a for < 5 Kms, b for 5-10 Kms and c for 10+ kms of nearest place where facility is available is given).			
Serial Number	Name of Village	Internet cafes/ Common service centre (CSC)	Private courier facility	Bus service (Public & Private)	Railway stations	Auto/Modified Autos	Taxis and Vans	Tractors	Cycle-pulled rickshaws(Manual & Machine driven)	Carts driven by animals	Sea /River ferry service	Connected to national highway(NH)	Connected to state highway(SH)	Connected to major district road (MDR)	Connected to others district road	Pucca roads
1	2	58	59	60	61	62	63	64	65	66	67	68	69	70	71	72
343	Jadabpur	c	b	a	c	Yes	Yes	c	Yes	c	b	c	a	Yes	Yes	Yes
344	Bharadanga	c	b	a	c	Yes	Yes	a	Yes	c	b	c	a	a	b	a
345	Barasat	b	Yes	Yes	c	Yes	Yes	c	Yes	c	Yes	c	a	Yes	Yes	Yes
346	Mahishakati	a	c	Yes	b	Yes	a	b	Yes	c	b	b	Yes	Yes		a
347	Kahankia	b	c	Yes	c	Yes	Yes	c	Yes	Yes	c	c	c	c	c	a
348	Shashadanga	c	c	Yes	b	b	a	b	Yes	c	b	c	Yes	Yes	Yes	Yes
349	Raghunandanpur	c	c	a	b	Yes	Yes	a	a	c	b	b	a	a	a	Yes
350	Chakjhaudanga	c	c	a	b	a	c	b	Yes	c	b	c	a	a	a	Yes
351	Pipli	c	c	a	c	Yes	Yes	c	Yes	Yes	b	c	a	b	Yes	Yes
352	Tentulbaria	b	b	a	c	Yes	Yes	b	Yes	Yes	a				Yes	Yes
353	Panchpota	b	Yes	Yes	c	Yes	Yes	c	Yes	a	Yes	c	a	Yes	Yes	Yes
354	Ramnagar	b	c	Yes	c	b	Yes	a	Yes	Yes	Yes	c	Yes	b	b	a
355	Purandarapur	c	c	Yes	c	a	c	a	Yes	Yes	a	c	Yes	Yes	Yes	Yes
356	Subidpur	c	c	Yes	c	a	c	a	Yes	a	a	c	Yes	Yes	Yes	Yes
357	Kalanchi	c	c	a	c	a	c	a	Yes	Yes	a	c	a	a	Yes	Yes
358	Garjala	c	b	a	c	Yes	Yes	a	b	a	b	c	a			Yes
Block T O T A L :		12	8	36	5	60	71	28	94	51	7	13	20	29	35	48

ys,village roads, banks & credit societies :-Yes is given, If not available within the code viz; a for < 5 Kms, b for 5-10 Kms place where facility is available is given).													Availability of miscellaneous facilities (If amenities available code -Yes is given, If not available within the village , the distance range code viz; a for < 5 Kms, b for 5-10 Kms and c for 10+ kms of nearest place where facility is available is given).			
Kutchcha roads	Water bounded macadam(WBM) roads	Navigable waterway (river/canal)(NW)	Footpaths (FP)	Commercial & Co-operative Banks	ATM	Agricultural Credit Societies	Self-Help Group (SHG)	Public distribution system (PDS) shop	Mandis / Regular market	Weekly Haat	Agricultural marketing society	Integrated Child Development Scheme (Nutritional Centres)	Anganwadi Centre (Nutritional Centres)	Others (Nutritional Centres)	Name of Village	Serial Number
73	74	75	76	77	78	79	80	81	82	83	84	85	86	87	2	1
Yes		Yes	c	c	c	Yes	Yes	Yes	Yes	Yes	c	Yes	Yes	Jadabpur	343	
Yes		Yes	a	c	c	Yes	Yes	c	Yes	Yes	c	Yes	Yes	Bharadanga	344	
Yes		Yes	b	b	Yes	Yes	c	Yes	Yes	c	c	Yes	Yes	Barasat	345	
a	Yes	Yes	b	b	Yes	Yes	a	c	a	Yes	Yes	Yes	Yes	Mahishakati	346	
Yes	c	Yes	b	c	Yes	Yes	Yes	c	a	b	Yes	Yes	Yes	Kahankia	347	
Yes	Yes	Yes	a	c	c	Yes	Yes	c	a	b	Yes	Yes	Yes	Shashadanga	348	
Yes	Yes	b	Yes	b	c	Yes	a	c	a	b	Yes	Yes	Yes	Raghunandanpur	349	
Yes	Yes	Yes	a	c	c	Yes	a	b	a	b	Yes	Yes	Yes	Chakjhaudanga	350	
Yes	Yes	Yes	Yes	c	c	Yes	Yes	c	Yes	c	Yes	Yes	Yes	Pipli	351	
Yes	Yes	Yes	Yes		c	Yes	Yes	Yes	Yes	Yes	Yes	Yes	Yes	Tentulbaria	352	
Yes		Yes	Yes	c	c	Yes	Yes	Yes	Yes	Yes	c	Yes	Yes	Panchpota	353	
Yes	Yes	Yes	Yes	Yes	c	Yes	Yes	c	a	c	Yes	Yes	Yes	Ramnagar	354	
Yes	a	Yes	Yes	c	Yes	Yes	Yes	c	a	Yes	Yes	Yes	Yes	Purandarapur	355	
Yes	a	Yes	a	c	c	Yes	Yes	c	Yes	c	Yes	Yes	Yes	Subidpur	356	
Yes		Yes	a	c	c	Yes	a	c	a	c	Yes	Yes	Yes	Kalanchi	357	
Yes	Yes	Yes	b	c	c	Yes	a	c	Yes	c	Yes	Yes	Yes	Garjala	358	
77	34	21	95	20	0	22	100	51	36	44	20	43	100	87	: Block T O T A L	

Availability of miscellaneous facilities (If amenities available code -Yes is given, If not available within the village , the distance range code viz; a for < 5 Kms, b for 5-10 Kms and c for 10+ kms of nearest place where facility is available is given).												Availability of electricity (Yes/No)			
Serial Number	Name of Village	ASHA (Accredited Social Health Activist)	Community centre with/without TV	Sports Field,	Sports Club / Recreation Centre	Cinema / Video Hall	Public Library	Public Reading Room	Newspaper Supply	Assembly Polling station	Birth & Death Registration Office	Power Supply for Domestic Use (ED)	Power Supply for Agricultural Use (EAG)	Power Supply for Commercial Use (EC)	Power Supply for All Uses (EA)
1	2	88	89	90	91	92	93	94	95	96	97	98	99	100	101
343	Jadabpur	Yes	Yes	Yes	c	Yes	Yes	Yes	Yes	Yes	Yes	Yes	Yes	Yes	Yes
344	Bharadanga	Yes	Yes	Yes	Yes	c	Yes	Yes	Yes	Yes	Yes	Yes	Yes	No	No
345	Barasat	Yes	Yes	Yes	Yes	b	b	b	Yes	Yes	Yes	Yes	Yes	Yes	Yes
346	Mahishakati	Yes	c	Yes	Yes	c	b	b	Yes	Yes	a	Yes	Yes	Yes	Yes
347	Kahankia	Yes	c	c	c	a	a	a	Yes	Yes	a	Yes	Yes	Yes	Yes
348	Shashadanga	Yes	Yes	Yes	a	a	a	a	Yes	Yes	b	Yes	Yes	Yes	Yes
349	Raghunandanpur	Yes	Yes	Yes	Yes	Yes	Yes	Yes	Yes	Yes	Yes	Yes	Yes	Yes	Yes
350	Chakjhaudanga	Yes	Yes	a	a	b	b	b	Yes	a	b	Yes	Yes	Yes	Yes
351	Pipli	Yes	Yes	Yes	Yes	b	b	Yes	Yes	Yes	b	Yes	No	Yes	No
352	Tentulbaria	Yes	Yes	Yes	Yes	Yes	Yes	Yes	Yes	Yes	Yes	Yes	Yes	Yes	Yes
353	Panchpota	Yes	Yes	Yes	Yes	Yes	Yes	Yes	Yes	Yes	Yes	Yes	Yes	Yes	Yes
354	Ramnagar	Yes	Yes	a	Yes	Yes	Yes	Yes	Yes	Yes	a	Yes	Yes	Yes	Yes
355	Purandarpur	Yes	Yes	a	a	a	a	a	Yes	Yes	Yes	Yes	Yes	Yes	Yes
356	Subidpur	Yes	a	Yes	a	a	a	a	Yes	Yes	a	Yes	Yes	Yes	Yes
357	Kalanchi	Yes	Yes	Yes	Yes	b	b	b	Yes	Yes	a	Yes	Yes	Yes	Yes
358	Garjala	Yes	Yes	Yes	Yes	Yes	Yes	Yes	Yes	Yes	a	Yes	Yes	Yes	Yes
Block T O T A L :		75	46	55	51	25	24	29	90	89	33	100	94	82	81

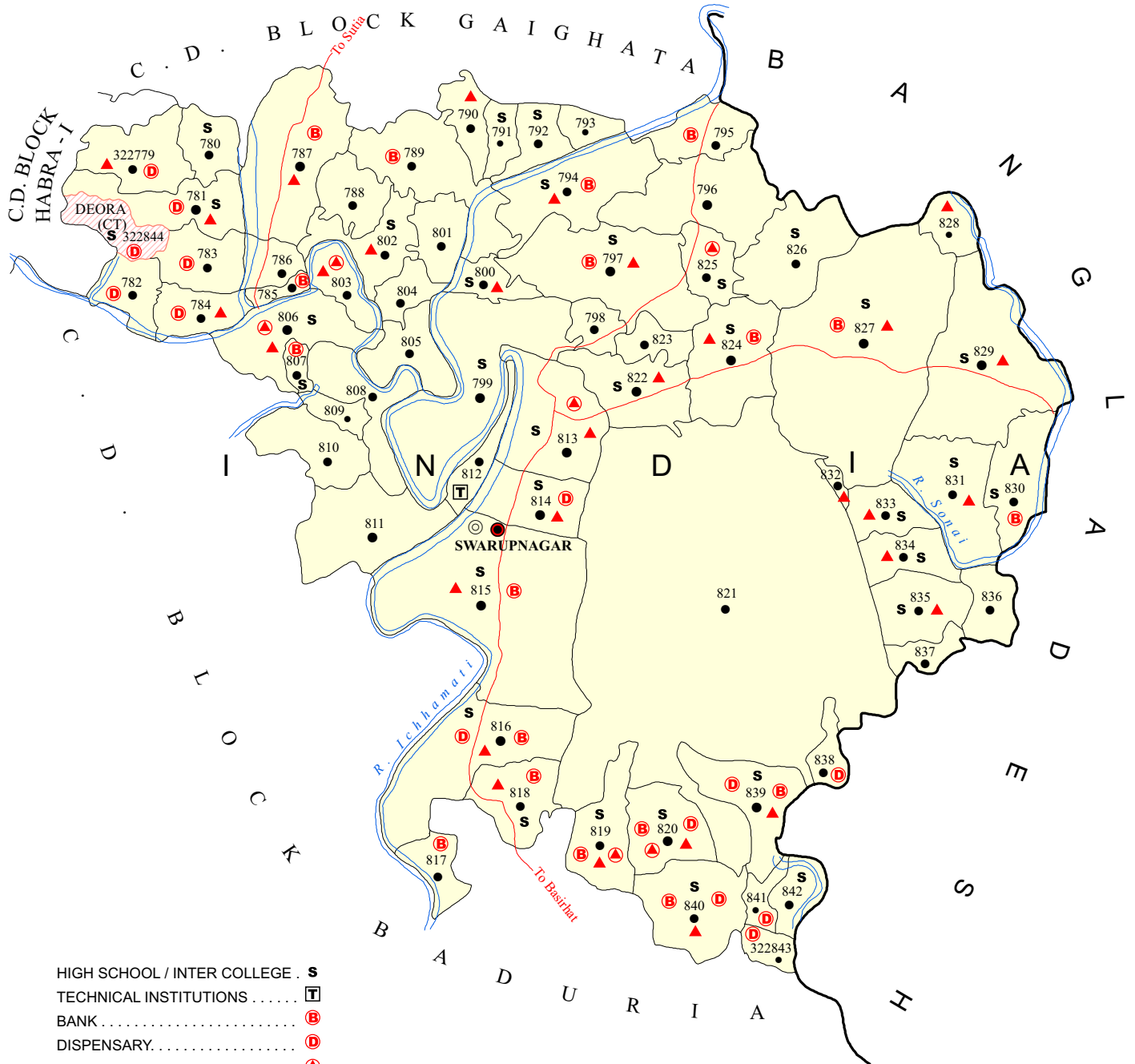
Nearest Town		Land Use								
		Area under different types of land use (in hectares rounded up to one decimal place)								
Name	Distance range code i.e. a for < 5 Kms, b for 5-10 Kms and c for 10+ kms .	Forests	Area under Non-agricultural Uses	Barren and Un-cultivable land	Permanent Pastures and Other Grazing Lands	Land Under Miscellaneous Tree Crops etc.	Culturable Waste Land	Name of Village	Serial Number	
102	103	104	105	106	107	108	109	2	1	
GOBARDANGA	c	0	16	0	0	0	45.3	Jadabpur	343	
GOBARDANGA	c	0	18	0	0	0	46.2	Bharadanga	344	
GOBARDANGA	b	0	32	0	0	0	136.5	Barasat	345	
BANGAON	c	0	7.5	0	0	0	143.7	Mahishakati	346	
BANGAON	c	0	38	0	0	0	60	Kahankia	347	
BANGAON	c	0	8.7	0	0	0	14	Shashadanga	348	
BANGAON	c	0	13.8	0	0	0	0.9	Raghunandanpur	349	
BANGAON	c	0	1	0	0	0	0.8	Chakjhaudanga	350	
BANGAON	c	0	67	0	0	0	40.4	Pipli	351	
GOBARDANGA	c	0	200.7	0	0	0	60	Tentulbaria	352	
GOBARDANGA	c	0.5	6.1	0	0	0	18.6	Panchpota	353	
GOBARDANGA	c	0	127	0	0	0	230.8	Ramnagar	354	
GOBARDANGA	c	0	8.8	0	0	0	10	Purandarapur	355	
GOBARDANGA	c	0	37.9	0	0	0	0	Subidpur	356	
GOBARDANGA	c	0	39.3	0	0	0	132.3	Kalanchi	357	
GOBARDANGA	c	0	63	0	0	0	62.7	Garjala	358	
0	0	1	4178.5	0	0	0	2719.3	: Block T O T A L		

Land Use												
Area under different types of land use (in hectares rounded up to one decimal place)							Area irrigated by source (in hectare).					
Serial Number	Name of Village	Fallow lands other than current fallows	Current Fallows	Net Area Sown	Total Irrigated Land Area	Total Un-irrigated Land Area	Canals (C)	Wells/Tube-wells(W/TW)	Tanks/Lakes(T/L)	Water Falls(WF)	Others(O)	
1	2	110	111	112	113	114	115	116	117	118	119	
343	Jadabpur	0	0	194.4	190.2	4.2	4.2	186	0	0	0	
344	Bharadanga	0	0	77.8	77	0.8	0	76.2	0.8	0	0	
345	Barasat	0	0	393.1	315.1	78	0	292.1	23	0	0	
346	Mahishakati	0	0	59.6	52.6	7	0	42.6	10	0	0	
347	Kahankia	0	0	152	43.7	108.3	0	43.7	0	0	0	
348	Shashadanga	0	0	289.2	240	49.2	0	230	0	0	10	
349	Raghunandanpur	0	0	52.2	44	8.2	0	44	0	0	0	
350	Chakjhaudanga	0	0	99	80	19	0	80	0	0	0	
351	Pipli	0	0	161	140	21	30	100	0	0	10	
352	Tentulbaria	0	0	447.7	366	81.7	0	300	10	0	56	
353	Panchpota	0	0	324.4	290	34.4	0	290	0	0	0	
354	Ramnagar	0	0	225.8	200	25.8	15	135	50	0	0	
355	Purandarpur	0	0	87.9	69	18.9	0	69	0	0	0	
356	Subidpur	0	0	83.9	65	18.9	0	65	0	0	0	
357	Kalanchi	0	0	0	0	0	0	0	0	0	0	
358	Garjala	0	0	107	75	32	0	50	0	0	25	
Block T O T A L :		0	0	15727	11207	4519.8	106.7	10052	197.5	0	0	

Name of three most important commodities manufactured			Name of Village	Serial Number
First	Second	Third		
120	121	122	2	1
			Jadabpur	343
			Bharadanga	344
			Barasat	345
			Mahishakati	346
			Kahankia	347
			Shashadanga	348
			Raghunandanpur	349
			Chakjhaudanga	350
			Pipli	351
			Tentulbaria	352
			Panchpota	353
			Ramnagar	354
			Purandarpur	355
Brick			Subidpur	356
			Kalanchi	357
			Garjala	358
			: Block T O T A L	

WEST BENGAL
C. D. BLOCK SWARUPNAGAR
 DISTRICT NORTH TWENTY FOUR PARGANAS

KILOMETRES



- HIGH SCHOOL / INTER COLLEGE . S
- TECHNICAL INSTITUTIONS T
- BANK B
- DISPENSARY D
- PRIMARY HEALTH CENTRE A
- OTHER MEDICAL SERVICES ▲

- BOUNDARY, INTERNATIONAL ————
- " C. D. BLOCK ————
- " VILLAGE WITH MDDS CODE [322779]
- HEADQUARTERS : POLICE STATION, C. D. BLOCK ⊙ ●
- POPULATION SIZE OF VILLAGES : 500-999, 1000-4999, 5000 AND ABOVE ● ● ●
- CENSUS TOWN WITH MDDS CODE [322844]
- IMPORTANT METALLED ROAD ————
- RIVER AND STREAM ————

TOTAL AREA OF THE C.D. BLOCK.....	215.13 Sq. Kms.
TOTAL POPULATION OF THE C.D. BLOCK.....	256075
TOTAL NUMBER OF VILLAGES.....	65
TOTAL NUMBER OF INHABITED VILLAGES.....	65
TOTAL NUMBER OF CENSUS TOWNS.....	1
TOTAL NUMBER OF STATUTORY TOWNS.....	NIL
DISTANCE FROM DISTRICT HEADQUARTERS TO C. D. BLOCK HEADQUARTERS (APPROX.).... 65 Kms.	

Alphabetical List of Villages

Name of the CD Block : Swarupnagar

CD Block Code (2011) : 0166

Sl. No.	Name of the Village	PLCN 2001	MDDS PLCN 2011
1	2	3	4
1	Amudia	01658600	322836
2	Arshikri	01657800	322828
3	Bagghata	01653600	322786
4	Balki	01657500	322825
5	Balti	01658300	322833
6	Banglani	01656500	322815
7	Bara Bankra	01657000	322820
8	Bayar Ghata	01658200	322832
9	Bhaduria	01659000	322840
10	Bhekulia	01655100	322801
11	Bhumitala	01655700	322807
12	Bil Balli	01657100	322821
13	Bithari	01657700	322827
14	Buran Gabarda	01659200	322842
15	Charghat	01655600	322806
16	Chhota Bankra	01656900	322819
17	Chituri	01658400	322834
18	Damhati	01653300	322783
19	Dattapara	01657400	322824
20	Diara	01655300	322803
21	Dobila	01658800	322838
22	Galdaha	01656800	322818
23	Ghola	01655500	322805
24	Gobindapur	01654600	322796
25	Gobra	01654500	322795
26	Gokulpur	01656600	322816
27	Gopalpur	01656100	322811
28	Goyeshpur	01653200	322782
29	Gunrajpur	01657600	322826
30	Hakimpur	01657900	322829
31	Kabitpur	01656700	322817
32	Kajjuri	01658900	322839

Alphabetical List of Villages

Name of the CD Block : Swarupnagar

CD Block Code (2011) : 0166

Sl. No.	Name of the Village	PLCN 2001	MDDS PLCN 2011
1	2	3	4
33	Kanchdahh	01653700	322787
34	Kapileshwarpur	01655200	322802
35	Keotali	01654000	322790
36	Khalsi	01658700	322837
37	Khardda Singa	01656200	322812
38	Labangola	01653500	322785
39	Laskarpota	01655900	322809
40	Malanga Para	01656400	322814
41	Maminpur	01654100	322791
42	Mirzapur	01653400	322784
43	Nabat Kati	01658500	322835
44	Nalabara	01654900	322799
45	Nirman	01657200	322822
46	Nityananda Kati	01658100	322831
47	Pantapara	01655000	322800
48	Parui	01653000	322781
49	Paschimpolta	01653800	322788
50	Patua	01656000	322810
51	Pubali	01652900	322780
52	Purba Polta	01654700	322797
53	Raghab Kati	01654800	322798
54	Saguna	01654200	322792
55	Saiyadkati	01657300	322823
56	Sarapul	01656300	322813
57	Sarparajpurgabarda	01659100	322841
58	Shakdaha	01653900	322789
59	Shrirampur	01655400	322804
60	Sonpur	01659300	322843
61	Srinathpur	01654300	322793
62	Tarali	01658000	322830
63	Taranipur	01654400	322794
64	Tepul	01652800	322779

Alphabetical List of Villages

Name of the CD Block : Swarupnagar

CD Block Code (2011) : 0166

Sl. No.	Name of the Village	PLCN 2001	MDDS PLCN 2011
1	2	3	4
65	Tipi	01655800	322808

Census of India 2011
Amenities and Land use

Serial Number	Name of Village	Location code no.	Total area of the village (in hectares rounded up to one decimal place)	Total population (2011 census)	Number of households (2011 census)	Number of educational amenities available in village , the distance range code viz; a for 0-5 kms, b for 5-10 kms, c for 10+ kms of nearest place where facility is available							
						Pre-Primary school (PP)	Primary school (P)	Middle school (M)	Secondary School (S)	Senior Secondary school (SS)	Degree college of arts science & commerce (ASC)	Engineering college(EC)	Medical college (MC)
1	2	3	4	5	6	7	8	9	10	11	12	13	14

Name of District:-North Twenty Four Parganas

Name of CD Block:-Swarupnagar

359	Tepul	322779	284.9	3762	932	3	2	a	a	a	c	c	c
360	Pubali	322780	150.1	1918	445	2	2	2	1	1	b	c	c
361	Parui	322781	270.7	5454	1384	5	4	2	2	2	b	c	c
362	Goyeshpur	322782	174.8	1781	435	3	3	b	b	b	b	c	c
363	Damhati	322783	185.4	1781	446	1	1	a	a	a	b	c	c
364	Mirzapur	322784	191.8	2526	635	2	2	a	a	a	b	c	c
365	Labangola	322785	78.5	1410	361	1	1	a	a	a	c	c	c
366	Bagghata	322786	89.4	1052	233	1	1	a	a	a	c		c
367	Kanchdahh	322787	550.4	6224	1448	5	5	1	a	a	c	c	c
368	Paschimpolta	322788	184.1	1237	285	1	1	a	a	a	c	c	c
369	Shakdaha	322789	337.1	2794	657	2	2	a	a	a	c	c	c
370	Keotali	322790	128.3	2461	561	1	1	a	a	a	c	c	c
371	Maminpur	322791	86.2	946	223	2	1	1	1	1	c		
372	Saguna	322792	146.5	1184	268	1	1	1	1	1	c	c	c
373	Srinathpur	322793	74.5	751	183	1	1	a	a	a	c	c	c
374	Taranipur	322794	325.8	4569	1068	4	4	2	1	1	c	c	c
375	Gobra	322795	193.8	2115	479	1	1	b	b	b	c	c	c
376	Gobindapur	322796	479.6	5481	1345	3	3	1	1	1	c	c	c
377	Purba Polta	322797	718.7	7483	1809	4	4	1	1	1	c	c	c
378	Raghab Kati	322798	90.2	1826	424	1	1			a	b		
379	Nalabara	322799	734.1	7572	1864	5	4	1	1	a	c		
380	Pantapara	322800	136.4	1267	326	1	1	1	1	1	c	c	c
381	Bhekulia	322801	152.2	1951	434	1	1	a	a	a	c	c	c
382	Kapileshwarpur	322802	232.3	2403	543	5	4	1	1	1	c	c	c
383	Diara	322803	141.2	2794	648	2	2						
384	Shrirampur	322804	144.5	1271	310	2	2	a	a	a	c	c	c
385	Ghola	322805	220.2	1703	410	1	1	b	b	b	c	c	c
386	Charghat	322806	314.4	6819	1689	4	4	3	2	1			
387	Bhumitala	322807	44.9	1501	356	1	1	1	1				
388	Tipi	322808	259.8	1283	331	2	2	a					
389	Laskarpota	322809	70.4	542	155	1	1						
390	Patua	322810	244	2866	713	2	2						
391	Gopalpur	322811	425.3	6799	1728	3	3	1					
392	Khardda Singa	322812	138	2221	569	1	1						
393	Sarapul	322813	439.1	8290	2033	4	4	1	1	1	b		
394	Malanga Para	322814	243.2	5485	1311	6	6	1	1	1	a		
395	Banglani	322815	1162.3	24422	5817	14	14	3	3	2	a	c	
396	Gokulpur	322816	576.7	6638	1581	5	4	2	1	1			
397	Kabitpur	322817	120.6	1368	320	3	2	a	a	a	a		
398	Galdaha	322818	240.8	4129	969	5	5	a	1	1	a		
399	Chhota Bankra	322819	252.9	4040	974	3	3	1	1	1			

- Village Directory

(As in 2009)

le. (If not available within the < 5 Kms, b for 5-10 Kms and c if facility is available is given).						Number of Medical Amenities available. (If not available within the village, the distance range code viz; a for < 5 Kms, b for 5-10 Kms and c for 10+ kms of nearest place where facility is available is given).						Name of Village	Serial Number					
Management institute (MI)	Polytechnic (Pt)	Vocational training school /ITI	Non-formal training centre (NFTC)	Special school for disabled (SSD)	Others (specify)	Community health centre (CHC)	Primary health centre (PHC)	Primary health sub centre (PHS)	Maternity and child welfare centre (MCW)	T.B. clinic (TBC)	Hospital-allopathic (HA)			Hospital-alternative medicine (HO)	Dispensary (D)	Veterinary hospital (VH)	Mobile health clinic (MHC)	Family welfare centre (FWC)
15	16	17	18	19	20	21	22	23	24	25	26	27	28	29	30	31	2	1

Location CodeNo:-337

Location CodeNo:-0166

c	c	c	c	c	1	b	a	1	c	a	b	b	4	c	b	c	Tepul	359
c	c	b		c		b	b	b	c	b	c		a	c		c	Pubali	360
c	c	b	c	c		b	b	1	c	1			4	c		c	Parui	361
c	c	c	c	c	c	b	a	a	c	a	c	c	3	c		c	Goyeshpur	362
c	c	c	c	c		a	a	a	a	a	b	b	3	c	2	c	Damhati	363
c	c	c	c	c	a	a	a	1	b	a	b	b	3	c	c	c	Mirzapur	364
c	c	c				c	c	a	c	c	c	c	c	c	c	c	Labangola	365
c	c	c	c			c	c	a	c	c	c	c	c	c	c	c	Bagghata	366
c	c	c	c			c	c	1	c	c	c	c	c	c	c	c	Kanchdahh	367
c	c	c	c			c	c	c	c	c	c	c	b	c		c	Paschimpolta	368
c	c	c	c					b	b		c	c	c	c	c	c	Shakdaha	369
c	c	c	c			c	c	1	c	c	c	c	c	c	c	c	Keotali	370
c	c	c	c	c	c	c	c	c	c	c	c	c	c	c	c	c	Maminpur	371
c	c	c	c			c	c	c	c	c	c	c	c	c	c	c	Saguna	372
c	c	c	c			c	c	b	c	c	c	c	b	c	c	c	Srinathpur	373
c	c	c	c	c				b	1			b			b		Taranipur	374
c	c	c	c	c				b	a			b		b			Gobra	375
c	c	c	c	c				b	1			b		b			Gobindapur	376
c	c	c	c	c				b	1			b		b			Purba Polta	377
						a		a			a			b			Raghab Kati	378
					1	a	a	a	a	a	a	a		b		a	Nalabara	379
c	c	c	c	c				b	1			b		b			Pantapara	380
c	c	c	c			c	b	b	c	c	c	c	c	c	c	c	Bhekulia	381
c	c	c	c			c	c	1	c	c	c	c	c	c			Kapileshwarpur	382
				1		a	1	1									Diara	383
c	c		c			c	c	b	c	c	c	c	b	c	c	c	Shrirampur	384
c	c	c	c			c		b	b	c	c	c	b	c	c	c	Ghola	385
						a	1	1		1							Charghat	386
				1	1	a											Bhumitala	387
				1		a											Tipi	388
				1		a											Laskarpota	389
				1		a											Patua	390
				1		a											Gopalpur	391
		1					a										Khardda Singa	392
						1	1	1	1	1	1	1				1	Sarapul	393
				1		b	b	1	a	a	a	c	1	c			Malanga Para	394
				1				1	b	b	b						Banglani	395
					1	c	b	1						5		1	Gokulpur	396
			a				b	a		b	b						Kabitpur	397
						b	a	1	b	b	b	b	a	b		b	Galdaha	398
				1	2	c	1	1		a				1		1	Chhota Bankra	399

Serial Number	Name of Village	Number of Non-Government Medical Amenities available.							Availability of drinking water - Yes / No							
		Charitable non Govt. hospital/Nursing home.	Medical practitioner with MBBS Degree	Medical practitioner with other degree	Medical practitioner with no degree	Traditional practitioner and faith healer	Medicine Shop	Others	Tap water (Treated/Untreated)	Well water (Covered / Uncovered well)	Hand Pump	Tube wells / Bore well	Spring	River / Canal	Tank / Pond / Lake	Others
1	2	32	33	34	35	36	37	38	39	40	41	42	43	44	45	46

359	Tepul	0	0	0	0	0	0	0	No	No	No	Yes	No	Yes	Yes	Yes
360	Pubali	0	0	0	0	0	0	0	No	No	No	Yes	No	Yes	Yes	Yes
361	Parui	0	2	0	0	0	0	0	Yes	No	No	Yes	No	Yes	Yes	Yes
362	Goyeshpur	0	0	0	0	0	0	0	No	No	No	Yes	No	Yes	Yes	Yes
363	Damhati	0	0	0	0	0	0	0	No	No	No	Yes	No	Yes	Yes	Yes
364	Mirzapur	0	0	0	0	0	0	0	No	No	No	Yes	No	Yes	Yes	Yes
365	Labangola	0	0	0	2	1	0	0	No	No	Yes	No	No	Yes	Yes	No
366	Bagghata	0	0	0	2	1	0	0	No	No	Yes	No	No	No	Yes	No
367	Kanchdahh	0	0	0	5	2	4	0	No	No	Yes	Yes	No	Yes	Yes	No
368	Paschimpolta	0	0	0	2	1	0	0	No	No	Yes	Yes	No	No	Yes	No
369	Shakdaha	0	0	0	3	3	0	0	No	No	Yes	Yes	No	No	Yes	No
370	Keotali	0	0	0	3	2	0	0	No	No	Yes	Yes	No	No	Yes	No
371	Maminpur	0	0	0	2	2	1	0	No	No	Yes	Yes	No	No	Yes	No
372	Saguna	0	0	0	3	1	0	0	No	No	Yes	Yes	No	No	Yes	No
373	Srinathpur	0	0	0	2	3	0	0	No	No	Yes	Yes	No	No	Yes	No
374	Taranipur	0	0	0	5	0	3	0	No	No	Yes	Yes	No	Yes	Yes	No
375	Gobra	0	0	0	0	0	0	0	No	No	Yes	Yes	No	Yes	No	No
376	Gobindapur	0	0	0	5	0	2	0	Yes	No	Yes	Yes	No	No	Yes	No
377	Purba Polta	0	0	0	5	0	2	0	No	No	Yes	Yes	No	No	Yes	No
378	Raghab Kati	0	0	10	0	3	1	0	No	No	Yes	No	No	No	No	No
379	Nalabara	0	4	7	0	2	3	0	No	No	Yes	No	No	No	No	No
380	Pantapara	0	0	0	0	0	0	0	No	No	Yes	Yes	No	No	Yes	No
381	Bhekulia	0	0	0	2	2	0	0	No	No	Yes	No	No	No	Yes	No
382	Kapileshwarpur	0	0	0	3	2	0	0	No	No	Yes	Yes	No	Yes	Yes	No
383	Diara	0	0	0	0	0	0	0	No	No	Yes	Yes	No	No	No	No
384	Shrirampur	0	0	0	2	2	0	0	No	No	Yes	Yes	No	No	Yes	No
385	Ghola	0	0	0	2	2	0	0	No	No	Yes	Yes	No	No	Yes	No
386	Charghat	0	0	0	0	0	0	0	No	No	Yes	Yes	No	Yes	Yes	Yes
387	Bhumitala	0	0	0	0	0	0	0	No	No	Yes	Yes	No	No	Yes	No
388	Tipi	0	0	0	0	0	0	0	No	No	Yes	Yes	No	No	Yes	No
389	Laskarpota	0	0	0	0	0	0	0	No	No	Yes	No	No	No	No	No
390	Patua	0	0	0	0	0	0	0	Yes	No	Yes	Yes	No	No	Yes	No
391	Gopalpur	0	0	0	0	0	0	0	No	No	Yes	Yes	No	No	Yes	No
392	Khardda Singa	0	0	0	0	0	0	0	No	No	Yes	No	No	No	No	No
393	Sarapul	0	6	8	0	2	8	0	No	No	Yes	No	No	No	No	No
394	Malanga Para	1	2	11	15	5	6	0	Yes	No	Yes	Yes	No	Yes	Yes	No
395	Banglani	1	7	12	40	22	32	0	Yes	No	Yes	No	No	Yes	Yes	No
396	Gokulpur	1	0	0	0	0	0	0	No	No	No	Yes	No	Yes	Yes	No
397	Kabitpur	0	0	0	0	0	0	0	Yes	No	No	Yes	No	Yes	Yes	No
398	Galdaha	0	0	0	0	0	0	0	Yes	No	Yes	No	No	Yes	Yes	No
399	Chhota Bankra	0	0	0	0	0	0	0	Yes	No	No	Yes	No	Yes	Yes	No

Availability of toilet & others Yes / No				Communication and transport facilities (If amenities available code -Yes is given except for Village Pin Code ,If not available within the village , the distance range code viz; a for < 5 Kms, b for 5-10 Kms and c for 10+ kms of nearest place where facility is available is given).									
Community toilet including bath.	Community toilet excluding bath.	Rural sanitary mart or sanitary hardware outlet available near the village.	Community bio- gas or recycle of waste for productive use.	Post office(PO)	Sub post office (SPO)	Post & Telegraph office (P&TO)	Village Pin Code	Telephones (Land lines)	Public call office (PCO)	Mobile phone coverage	Name of Village	Serial Number	
47	48	49	50	51	52	53	54	55	56	57	2	1	

No	Yes	No	No	a	a	a	743273	Yes	Yes	Yes	Tepul	359
No	No	No	No	b	b	b	743273	Yes	Yes	Yes	Pubali	360
No	Yes	No	No	a	a	b	743273	Yes	Yes	Yes	Parui	361
No	No	No	No	a	a	a	743252	Yes	Yes	Yes	Goyeshpur	362
No	Yes	No	No	a	a	a	743247	Yes	Yes	Yes	Damhati	363
No	No	No	No	b	a	b	743247	Yes	Yes	Yes	Mirzapur	364
No	No	No	No	b	a	b	743247	Yes	a	Yes	Labangola	365
No	No	Yes	No	b	a	b	743247	Yes	a	Yes	Bagghata	366
No	No	No	No	b	Yes	c	743247	Yes	a	Yes	Kanchdahh	367
No	No	No	No	c	a	c	743427	b	a	Yes	Paschimpolta	368
No	No	No	No	c	Yes	c	743273	b	b	Yes	Shakdaha	369
No	No	No	No	c	a	c	743273	a	a	Yes	Keotali	370
No	No	No	No	c	a	c	743273	Yes	a	Yes	Maminpur	371
No	No	No	No	c	Yes	c	743273	a	a	Yes	Saguna	372
No	No	No	No	c	b	c	743273	Yes	a	Yes	Srinathpur	373
No	No	Yes	No	c	a	c	743273	Yes	Yes	Yes	Taranipur	374
No	No	Yes	No	b	a	b	743273	a	a	Yes	Gobra	375
No	No	Yes	No	b	Yes	b	743273	Yes	a	Yes	Gobindapur	376
No	No	Yes	No	b	a	b	743286	Yes	a	Yes	Purba Polta	377
No	No	No	No	a	a	b	743286	Yes	Yes	Yes	Raghab Kati	378
No	No	No	No		Yes	b	743286	Yes	Yes	Yes	Nalabara	379
No	No	Yes	No	b	a	c	743286	Yes	a	Yes	Pantapara	380
No	No	No	No	c	a	c	743247	b	b	Yes	Bhekulia	381
No	No	No	No	c	Yes	c	743247	b	b	Yes	Kapileshwarpur	382
No	No	No	No	a	a	c	743273			Yes	Diara	383
No	No	No	No	c	a	c	743247	b	b	Yes	Shrirampur	384
No	No	No	No	c	a	c	743286	a	a	Yes	Ghola	385
No	No	No	No	a	a	c	743247			Yes	Charghat	386
No	No	No	No	Yes	a	c	743427	a	b	Yes	Bhumitala	387
No	No	No	No	a	a	c	743247	a	b	Yes	Tipi	388
No	No	No	No	a	a	c	743247	a	b	Yes	Laskarpota	389
No	No	No	No	a	a	c	743247			Yes	Patua	390
No	No	No	No	a	a	c	743247			Yes	Gopalpur	391
No	No	No	No	a	a	c	743286	a	b	Yes	Khardda Singa	392
No	No	No	No	a	Yes	b	743286	Yes	Yes	Yes	Sarapul	393
Yes	No	No	No	Yes	Yes	c	743286	Yes	Yes	Yes	Malanga Para	394
Yes	No	No	No	Yes		c	743286	Yes	Yes	Yes	Banglani	395
No	No	No	No	b	Yes	c	743286	Yes	Yes	Yes	Gokulpur	396
No	No	No	No	a	Yes	c	743427	Yes	a	b	Kabipur	397
No	No	No	No	a	Yes	c	743427	Yes	b	Yes	Galdaha	398
No	No	No	No	a	Yes	c	743427	Yes		Yes	Chhota Bankra	399

Communication and transport facilities (If amenities available code -Yes is given except for Village Pin Code ,If not available within the village , the distance range code viz; a for < 5 Kms, b for 5-10 Kms and c for 10+ kms of nearest place where facility is available is given).													Village connected to highway (If amenities available code viz; a for < 5 Kms, b for 5-10 Kms and c for 10+ kms of nearest place where facility is available is given).			
Serial Number	Name of Village	Internet cafes/ Common service centre (CSC)	Private courier facility	Bus service (Public & Private)	Railway stations	Auto/Modified Autos	Taxis and Vans	Tractors	Cycle-pulled rickshaws(Manual & Machine driven)	Carts driven by animals	Sea /River ferry service	Connected to national highway(NH)	Connected to state highway(SH)	Connected to major district road (MDR)	Connected to others district road	Pucca roads
1	2	58	59	60	61	62	63	64	65	66	67	68	69	70	71	72

359	Tepul	b	c	b	b	b	Yes	a	Yes	Yes	c	b	c	b	b	a
360	Pubali	b	c	b	b	Yes	Yes	b	Yes	Yes	c	c	c	c	b	Yes
361	Parui	b	c	b	b	Yes	Yes	a	Yes	Yes	c	c	c	a	a	Yes
362	Goyeshpur	c	c	a	b	a	Yes	Yes	Yes	Yes	c	c	c	a	a	Yes
363	Damhati	b	c	b	b	a	Yes	b	Yes	Yes	c	c	c	b	b	Yes
364	Mirzapur	b	c	a	b	a	Yes	b	Yes	Yes	c	c	c	b	b	Yes
365	Labangola	a	b	a	b	Yes	Yes	b	Yes	Yes	b	c	b	Yes	Yes	Yes
366	Bagghata	a	b	a	b	Yes	a	b	Yes	a	a	c	b	b	Yes	Yes
367	Kanchdahh	a	c	a	c	Yes	Yes	c	Yes	Yes	b	c	c	Yes	Yes	Yes
368	Paschimpolta	b	c	b	c	Yes	Yes	b	Yes	Yes	b	c	c	Yes	Yes	Yes
369	Shakdaha	b	c	b	c	Yes	Yes	c	Yes	Yes	b	c	c	a	Yes	Yes
370	Keotali	a	c	a	c	Yes	Yes	c	Yes	Yes	b	c	c	c	Yes	Yes
371	Maminpur	a	c	a	c	Yes	Yes	b	Yes	Yes	a	c	c	c	Yes	Yes
372	Saguna	Yes	c	a	c	Yes	Yes	b	Yes	Yes	b	c	c	c	Yes	Yes
373	Srinathpur	b	b	b	c	a	Yes	b	Yes	Yes	a	c	c	Yes	Yes	Yes
374	Taranipur	Yes	c	Yes	c	Yes	Yes	a	Yes	Yes	Yes	c	c	b	a	Yes
375	Gobra	b	c	a	c	a	Yes	b	Yes	Yes	Yes	c	c	a	a	Yes
376	Gobindapur	b	c	Yes	c	Yes	Yes	a	Yes	Yes	b	c	c	a	a	Yes
377	Purba Polta	a	c	a	c	a	Yes	a	Yes	Yes	a	c	c	c	a	Yes
378	Raghab Kati	a	Yes	Yes	c	Yes	Yes	Yes	Yes	Yes	b			Yes		Yes
379	Nalabara	b	Yes	Yes	c	Yes	Yes	Yes	Yes	Yes	b			Yes		Yes
380	Pantapara	c	b	a	c	a	Yes	a	Yes	Yes	a	c	c	c	a	a
381	Bhekulia	b	c	a	c	Yes	Yes	b	Yes	Yes	Yes	c	b	Yes		Yes
382	Kapileshwarpur	b	c	b	c	Yes	Yes	b	Yes	Yes	a	c	c	c	Yes	Yes
383	Diara	b	b	a	c	a	a	a	Yes	a	Yes			Yes	Yes	a
384	Shrirampur	b	c	b	c	a	Yes	a	Yes	Yes	a	c	c	b	Yes	a
385	Ghola	a	c	a	c	a	Yes	a	Yes	Yes	Yes	c	c	Yes	Yes	a
386	Charghat	b	b	a	c	a	Yes	Yes	Yes	a	Yes			Yes	Yes	Yes
387	Bhumitala	b	b	b	c	a	Yes	a	Yes	c	b			Yes	Yes	a
388	Tipi	c	b	b	c	a	Yes	b	Yes	c	Yes			Yes	Yes	a
389	Laskarpota	c	b	a	c	a	Yes	b	Yes	c	Yes			Yes	Yes	a
390	Patua	c	b	a	c	a	Yes	a	Yes	c	a			Yes	Yes	a
391	Gopalpur	b	b	a	c	a	Yes	b	Yes	c	Yes			Yes	Yes	a
392	Khardda Singa	b	c	a	c	b	Yes	b	Yes	c	Yes			Yes	Yes	a
393	Sarapul	a	Yes	Yes	c	Yes	Yes	Yes	Yes	Yes	b			Yes		Yes
394	Malanga Para	Yes	b	Yes	c	a	Yes	Yes	Yes	Yes	a	c	c	c	c	Yes
395	Banglani	Yes	Yes	Yes	c	Yes	Yes	Yes	Yes	Yes	c	c	c	Yes	Yes	a
396	Gokulpur	b	b	Yes	c	Yes	Yes	a	Yes	Yes	Yes	c	c	Yes		a
397	Kabitpur	b	b	a	c	Yes	a	b	Yes	Yes	b	c	c	c		Yes
398	Galdaha	b	b	a	c	Yes	a	b	Yes	Yes	b	c	c	c		Yes
399	Chhota Bankra	b	b	a	c	Yes	a	b	Yes	Yes	b	c	c	c		Yes

ys,village roads, banks & credit societies
 :-Yes is given, If not available within the
 code viz; a for < 5 Kms, b for 5-10 Kms
 place where facility is available is given).

Availability of miscellaneous facilities (If amenities available code -Yes is given, If not
 available within the village , the distance range code viz; a for < 5 Kms, b for 5-10 Kms
 and c for 10+ kms of nearest place where facility is available is given).

73	74	75	76	77	78	79	80	81	82	83	84	85	86	87	Name of Village	Serial Number
Kutchcha roads	Water bounded macadam(WBM) roads	Navigable waterway (river/canal)(NW)	Footpaths (FP)	Commercial & Co-operative Banks	ATM	Agricultural Credit Societies	Self-Help Group (SHG)	Public distribution system (PDS) shop	Mandis / Regular market	Weekly Haat	Agricultural marketing society	Integrated Child Development Scheme (Nutritional Centres)	Anganwadi Centre (Nutritional Centres)	Others (Nutritional Centres)		1

Yes	Yes	Yes	Yes	b	b	b	Yes	Yes	c	a	a	Yes	Yes	Yes	Tepul	359
Yes	Yes	Yes	Yes	b	b	c	Yes	a	Yes	b	b	Yes	Yes	Yes	Pubali	360
Yes	Yes	Yes	Yes	b	b	c	Yes	Yes	c	a	a	Yes	Yes	Yes	Parui	361
Yes	Yes	Yes	Yes	a	a	c	Yes	Yes	c	a	a	Yes	Yes	Yes	Goyeshpur	362
Yes	Yes	Yes	Yes	a	a	c	Yes	a	c	a	a	Yes	a	Yes	Damhati	363
Yes	Yes	Yes	Yes	a	b	c	Yes	Yes	c	a	a	Yes	Yes	Yes	Mirzapur	364
Yes			Yes	Yes	b	b	Yes	Yes	c	a	a	Yes	Yes	Yes	Labangola	365
Yes	Yes		Yes		b	c	Yes	Yes	c	a	Yes	Yes	Yes	Yes	Bagghata	366
Yes	Yes		Yes	Yes	c	c	Yes	Yes	Yes	a	Yes	Yes	Yes	Yes	Kanchdahn	367
Yes	Yes		Yes	a	c	c	Yes	Yes	c	b	Yes	Yes	Yes	Yes	Paschimpolta	368
Yes	Yes		Yes	Yes	c	c	Yes	a	c	Yes	Yes	Yes	Yes	Yes	Shakdaha	369
Yes	Yes		Yes	a	c	c	Yes	Yes	c	b	Yes	Yes	Yes	Yes	Keotali	370
Yes	Yes			a	a	b	Yes	Yes	c	Yes	c	Yes	Yes	Yes	Maminpur	371
Yes	Yes		Yes	a	c	c	Yes	Yes	c	a	Yes	Yes	Yes	Yes	Saguna	372
Yes		a			c	b	Yes	Yes	c	a	Yes	Yes	Yes	Yes	Srinathpur	373
Yes	a	a	Yes	Yes	c	b	Yes	Yes	Yes	Yes	Yes	Yes	Yes	Yes	Taranipur	374
Yes		a	Yes	Yes	b	c	Yes	Yes	b	Yes	Yes	Yes	Yes	Yes	Gobra	375
Yes	Yes	b	Yes	Yes	b	Yes	Yes	Yes	b	Yes	Yes	Yes	Yes	Yes	Gobindapur	376
Yes		a	Yes	Yes	b	Yes	Yes	Yes	c	a	a	Yes	Yes	Yes	Purba Polta	377
Yes	Yes		Yes		b	c	Yes	a	c	a	b	Yes	Yes	Yes	Raghab Kati	378
Yes	Yes		Yes	a	b	c	Yes	Yes	Yes	Yes	Yes	Yes	Yes	Yes	Nalabara	379
Yes		a	Yes	a	b	c	Yes	Yes	c	a	a	Yes	Yes	Yes	Pantapara	380
Yes			Yes	a	c	c	Yes	Yes	Yes	b	Yes	Yes	Yes	Yes	Bhekulia	381
Yes	Yes		Yes		c	c	Yes	Yes	c	b	Yes	Yes	Yes	Yes	Kapileshwarpur	382
Yes	Yes	Yes	Yes		c	c	Yes	Yes	Yes	Yes	Yes	Yes	Yes	Yes	Diara	383
Yes	Yes		Yes	b	c	c	Yes	Yes	c	b	Yes	Yes	Yes	Yes	Shrirampur	384
Yes	Yes		Yes	b	c	c	Yes	Yes	c	a	Yes	Yes	Yes	Yes	Ghola	385
Yes	Yes	Yes	Yes			c	Yes	Yes	Yes	Yes	Yes	Yes	Yes	Yes	Charghat	386
Yes	Yes	Yes	Yes	Yes		b	Yes	Yes	Yes	Yes	Yes	Yes	Yes	Yes	Bhumitala	387
Yes	Yes	Yes	Yes			c	Yes	Yes	Yes	Yes	Yes	Yes	Yes	Yes	Tipi	388
Yes	Yes	Yes				c	Yes	Yes	Yes	Yes	Yes	Yes	Yes	Yes	Laskarpota	389
Yes	Yes	Yes	Yes			c	Yes	Yes	b	Yes	Yes	Yes	Yes	Yes	Patua	390
Yes	Yes	Yes	Yes			c	Yes	Yes	Yes	Yes	Yes	Yes	Yes	Yes	Gopalpur	391
Yes	Yes	Yes	Yes			c	Yes	Yes	Yes	Yes	Yes	Yes	Yes	Yes	Khardda Singa	392
Yes	Yes		Yes	a	a	c	Yes	Yes	Yes	Yes	a	Yes	Yes	Yes	Sarapul	393
Yes	Yes		Yes		Yes	c	Yes	Yes	Yes	Yes	Yes	Yes	Yes	Yes	Malanga Para	394
Yes	Yes	Yes	Yes	Yes	a	c	Yes	Yes	c	Yes	Yes	Yes	Yes	Yes	Banglani	395
Yes		c	Yes	Yes	Yes	b	Yes	Yes	c	Yes	Yes	b	Yes	Yes	Gokulpur	396
a		c	Yes	Yes	a	b	Yes	Yes	c	a	b	b	Yes	Yes	Kabipur	397
a		c	Yes	Yes	a	c	Yes	Yes	c	b	Yes	b	Yes	Yes	Galdaha	398
a		c	Yes	Yes	a	c	Yes	Yes	c	a	b	b	Yes	Yes	Chhota Bankra	399

Availability of miscellaneous facilities (If amenities available code -Yes is given, If not available within the village , the distance range code viz; a for < 5 Kms, b for 5-10 Kms and c for 10+ kms of nearest place where facility is available is given).												Availability of electricity (Yes/No)			
Serial Number	Name of Village	ASHA (Accredited Social Health Activist)	Community centre with/without TV	Sports Field,	Sports Club / Recreation Centre	Cinema / Video Hall	Public Library	Public Reading Room	Newspaper Supply	Assembly Polling station	Birth & Death Registration Office	Power Supply for Domestic Use (ED)	Power Supply for Agricultural Use (EAG)	Power Supply for Commercial Use (EC)	Power Supply for All Uses (EA)
1	2	88	89	90	91	92	93	94	95	96	97	98	99	100	101

359	Tepul	Yes	Yes	Yes	Yes	b	b	b	Yes	Yes	a	Yes	Yes	Yes	Yes
360	Pubali	Yes	Yes	Yes	Yes	b	b	b	Yes	Yes	b	Yes	Yes	Yes	Yes
361	Parui	Yes	Yes	a	Yes	b	Yes	a	Yes	Yes	Yes	Yes	Yes	Yes	Yes
362	Goyeshpur	Yes	Yes	Yes	Yes	c	a	a	Yes	Yes	a	Yes	Yes	Yes	Yes
363	Damhati	Yes	a	a	a	c	a	a	Yes	Yes	a	Yes	Yes	Yes	Yes
364	Mirzapur	Yes	Yes	Yes	Yes	b	a	a	Yes	Yes	a	Yes	Yes	Yes	Yes
365	Labangola	Yes	c	Yes	Yes	b	b	Yes	Yes	Yes	a	Yes	Yes	Yes	Yes
366	Bagghata	Yes	c	a	c	b	b	b	Yes	Yes	a	Yes	Yes	No	No
367	Kanchdahh	Yes	c	Yes	c	c	c	c	Yes	Yes	Yes	Yes	Yes	No	No
368	Paschimpolta	Yes	c	a	Yes	c	c	c	Yes	Yes	a	Yes	Yes	No	No
369	Shakdaha	Yes	Yes	Yes	Yes	c	Yes	Yes	Yes	Yes	a	Yes	No	No	No
370	Keotali	Yes	c	Yes	c	c	b	b	Yes	Yes	Yes	Yes	No	No	No
371	Maminpur	Yes	Yes	Yes	c	c	c	c	Yes	Yes	Yes	a	Yes	Yes	No
372	Saguna	Yes	c	Yes	c	c	b	b	Yes	Yes	a	Yes	Yes	No	No
373	Srinathpur	Yes	Yes	Yes	Yes	c	Yes	Yes	Yes	Yes	Yes	a	Yes	Yes	No
374	Taranipur	Yes	Yes	Yes	Yes	Yes	Yes	Yes	Yes	Yes	Yes	Yes	Yes	Yes	Yes
375	Gobra	Yes	Yes	Yes	Yes	Yes	Yes	Yes	Yes	Yes	Yes	Yes	No	No	No
376	Gobindapur	Yes	Yes	Yes	Yes	Yes	Yes	Yes	Yes	Yes	Yes	Yes	Yes	Yes	Yes
377	Purba Polta	Yes	Yes	Yes	Yes	a	a	Yes	Yes	Yes	Yes	Yes	Yes	No	No
378	Raghab Kati	Yes	Yes	a	a	a	a	a	Yes	Yes	a	Yes	No	No	No
379	Nalabara	Yes	Yes	Yes	Yes	Yes	a	a	Yes	Yes	a	Yes	No	No	No
380	Pantapara	Yes	a	Yes	a	a	a	Yes	a	Yes	a	Yes	No	No	No
381	Bhekulia	Yes	Yes	Yes	Yes	Yes	Yes	Yes	Yes	Yes	Yes	Yes	Yes	No	No
382	Kapileshwarpur	Yes	c	Yes	c	c	c	c	Yes	Yes	a	Yes	Yes	No	No
383	Diara	Yes	Yes	Yes	Yes	Yes	Yes	Yes	Yes	Yes	Yes	Yes	No	No	No
384	Shrirampur	Yes	Yes	a	Yes	c	c	c	Yes	Yes	a	Yes	Yes	No	No
385	Ghola	Yes	Yes	a	Yes	c	Yes	Yes	Yes	Yes	Yes	Yes	No	No	No
386	Charghat	Yes	Yes	Yes	Yes	Yes	Yes	Yes	Yes	Yes	Yes	Yes	No	No	No
387	Bhumitala	Yes	Yes	Yes	Yes	Yes	Yes	Yes	Yes	Yes	Yes	Yes	No	No	No
388	Tipi	Yes	Yes	Yes	Yes	Yes	Yes	Yes	Yes	Yes	Yes	Yes	No	No	No
389	Laskarpota	Yes	Yes	Yes	Yes	Yes	Yes	Yes	Yes	Yes	Yes	Yes	No	No	No
390	Patua	Yes	Yes	Yes	Yes	Yes	Yes	Yes	Yes	Yes	Yes	Yes	No	No	No
391	Gopalpur	Yes	Yes	Yes	Yes	Yes	Yes	Yes	Yes	Yes	Yes	Yes	No	No	No
392	Khardda Singa	Yes	Yes	Yes	Yes	Yes	Yes	Yes	Yes	Yes	Yes	Yes	No	No	No
393	Sarapul	Yes	Yes	Yes	Yes	Yes	Yes	Yes	Yes	Yes	Yes	Yes	No	No	No
394	Malanga Para	Yes	Yes	Yes	Yes	Yes	Yes	Yes	Yes	Yes	b	Yes	Yes	Yes	Yes
395	Banglani	Yes	Yes	Yes	Yes	Yes	a	b	Yes	Yes	Yes	Yes	Yes	Yes	Yes
396	Gokulpur	Yes	a	Yes	Yes	Yes	Yes	b	Yes	Yes	Yes	Yes	No	Yes	No
397	Kabitpur	Yes	a	Yes	Yes	c	a	Yes	Yes	Yes	a	Yes	No	Yes	No
398	Galdaha	Yes	a	Yes	Yes	Yes	a	a	Yes	Yes	a	Yes	No	Yes	No
399	Chhota Bankra	Yes	a	Yes	Yes	c	a	a	Yes	Yes	a	Yes	No	Yes	No

Nearest Town		Land Use							
		Area under different types of land use (in hectares rounded up to one decimal place)							
Name	Distance range code i.e. a for < 5 Kms, b for 5-10 Kms and c for 10+ kms .	Forests	Area under Non-agricultural Uses	Barren and Un-cultivable land	Permanent Pastures and Other Grazing Lands	Land Under Miscellaneous Tree Crops etc.	Culturable Waste Land	Name of Village	Serial Number
102	103	104	105	106	107	108	109	2	1

GOBORDANGA	a	0	54	0	0	0	5.5	Tepul	359
GOBORDANGA	b	0	11	0	0	0	4	Pubali	360
GOBORDANGA	a	0	64	0	0	0	8	Parui	361
GOBORDANGA	a	0	51	0	0	0	6	Goyeshpur	362
GOBORDANGA	a	0	65	0	0	0	6	Damhati	363
GOBORDANGA	b	0	68	0	0	0	5	Mirzapur	364
GOBORDANGA	b	0	27	0	0	0	11.5	Labangola	365
GOBORDANGA	b	0	30	0	0	0	12.4	Bagghata	366
GOBORDANGA	b	0	200.4	0	0	0	0	Kanchdahh	367
GOBORDANGA	b	0	11.1	0	0	0	61	Paschimpolta	368
GOBORDANGA	b	0	110.2	0	0	0	18.9	Shakdaha	369
GOBORDANGA	b	0	42	0	0	0	12.3	Keotali	370
GOBORDANGA	c	0	29	0	0	0	12.2	Maminpur	371
GOBORDANGA	c	0	47	0	0	0	16.5	Saguna	372
GOBORDANGA	c	0	0	0	0	0	0	Srinathpur	373
BASIRHAT	c	0	0	0	0	0	0	Taranipur	374
BASIRHAT	c	0	0	0	0	0	0	Gobra	375
BASIRHAT	c	0	0	0	0	0	0.8	Gobindapur	376
BASIRHAT	c	0	12.6	0	0	0	0	Purba Polta	377
BASIRHAT	c	0	9.5	0	0	0	30.6	Raghab Kati	378
BASIRHAT	c	0	83.8	0	0	0	188.2	Nalabara	379
BASIRHAT	c	0	0	0	0	0	0	Pantapara	380
GOBARDANGA	c	0	62.2	0	0	0	0	Bhekulia	381
GOBARDANGA	c	0	80	0	0	0	10.3	Kapileshwarpur	382
GOBARDANGA	c	0	0	0	0	0	37.2	Diara	383
GOBARDANGA	c	0	47	0	0	0	15.5	Shrirampur	384
GOBARDANGA	c	0	71	0	0	0	31.2	Ghola	385
GOBARDANGA	c	0	0	0	0	0	210.4	Charghat	386
GOBARDANGA	c	0	0	0	0	0	0	Bhumitala	387
GOBARDANGA	c	0	0	0	0	0	120	Tipi	388
GOBARDANGA	c	0	0	0	0	0	0	Laskarpota	389
GOBARDANGA	c	0	0	0	0	0	120	Patua	390
GOBARDANGA	c	0	81.3	0	0	0	126	Gopalpur	391
GOBARDANGA	c	0	0	0	0	0	37	Khardda Singa	392
BASIRHAT	c	0	44.4	0	0	0	27.6	Sarapul	393
BASIRHAT	c	0	63.2	0	0	0	8	Malanga Para	394
BASIRHAT	c	0	101	0	0	0	261.3	Banglani	395
BASIRHAT	c	0	24	0	0	0	32.7	Gokulpur	396
BASIRHAT	c	0	1	0	0	0	0	Kabipur	397
BASIRHAT	c	0	2	0	0	0	0	Galdaha	398
BASIRHAT	c	0	2	0	0	0	15	Chhota Bankra	399

Land Use											
Area under different types of land use (in hectares rounded up to one decimal place)							Area irrigated by source (in hectare).				
Serial Number	Name of Village	Fallow lands other than current fallows	Current Fallows	Net Area Sown	Total Irrigated Land Area	Total Un-irrigated Land Area	Canals (C)	Wells/Tube-wells(W/TW)	Tanks/Lakes(T/L)	Water Falls(WF)	Others(O)
1	2	110	111	112	113	114	115	116	117	118	119

359	Tepul	0	0	225.4	75	150.4	45	0	0	0	30
360	Pubali	0	0	135.1	20	115.1	5	0	0	0	15
361	Parui	0	0	198.7	90	108.7	30	0	0	0	60
362	Goyeshpur	0	0	117.8	79	38.8	54	0	0	0	25
363	Damhati	0	0	114.4	76	38.4	0	52	0	0	24
364	Mirzapur	0	0	118.8	82	36.8	9	36	0	0	37
365	Labangola	0	0	40	34	6	0	25	9	0	0
366	Bagghata	0	0	47	40	7	0	40	0	0	0
367	Kanchdahh	0	0	350	294	56	0	294	0	0	0
368	Paschimpolta	0	0	112	97	15	0	97	0	0	0
369	Shakdaha	0	0	208	161	47	0	161	0	0	0
370	Keotali	0	0	74	60	14	0	60	0	0	0
371	Maminpur	0	0	45	38	7	0	30	8	0	0
372	Saguna	0	0	83	72	11	0	72	0	0	0
373	Srinathpur	0	0	74.5	59.5	15	0	52.5	7	0	0
374	Taranipur	0	0	325.8	267.1	58.7	0	242.8	0	0	24.3
375	Gobra	0	0	193.8	170.6	23.3	0	160.8	0	0	9.7
376	Gobindapur	0	0	478.7	409.5	69.2	0	376.8	0	0	32.7
377	Purba Polta	0	0	706.1	599.5	106.6	0	558.2	0	0	41.3
378	Raghab Kati	0	0	50.2	17.1	33	0	0	0	0	17.1
379	Nalabara	0	0	462.1	425.2	36.8	0	425.2	0	0	0
380	Pantapara	0	0	136.4	116.1	20.2	0	110.5	0	0	5.7
381	Bhekulia	0	0	90	75	15	0	75	0	0	0
382	Kapileshwarpur	0	0	142	118	24	0	99	7	0	12
383	Diara	0	0	104	100	4	12	60	0	0	28
384	Shrirampur	0	0	82	70	12	0	70	0	0	0
385	Ghola	0	0	118	103	15	0	103	0	0	0
386	Charghat	0	0	104	100	4	30	30	33	0	7
387	Bhumitala	0	0	44.9	41.9	3	15	5	21.9	0	0
388	Tipi	0	0	139.8	98	41.8	15	78	5	0	0
389	Laskarpota	0	0	70.4	67.4	3	0.5	66.9	0	0	0
390	Patua	0	0	124	98	26	10	83	5	0	0
391	Gopalpur	0	0	218	120	98	12	98	5	0	5
392	Khardda Singa	0	0	101	98	3	5	78	0	0	15
393	Sarapul	0	0	367.1	363.4	3.8	0	363.4	0	0	0
394	Malanga Para	0	0	172	125	47	13	108	2	0	2
395	Banglani	0	0	800	500	300	50	400	25	0	25
396	Gokulpur	0	0	520	500	20	0	492	0	0	8
397	Kabitpur	0	0	119.6	38.4	81.2	6.4	32	0	0	0
398	Galdaha	0	0	238.8	55	183.8	1	53	1	0	0
399	Chhota Bankra	0	0	235.9	10	225.9	3	7	0	0	0

Name of three most important commodities manufactured			Name of Village	Serial Number
First	Second	Third		
120	121	122	2	1

Tepul	359
Pubali	360
Parui	361
Goyeshpur	362
Damhati	363
Mirzapur	364
Labangola	365
Bagghata	366
Kanchdahh	367
Paschimpolta	368
Shakdaha	369
Keotali	370
Maminpur	371
Saguna	372
Srinathpur	373
Taranipur	374
Gobra	375
Gobindapur	376
Purba Polta	377
Raghab Kati	378
Nalabara	379
Pantapara	380
Bhekulia	381
Kapileshwarpur	382
Diara	383
Shrirampur	384
Ghola	385
Charghat	386
Bhumitala	387
Tipi	388
Laskarpota	389
Patua	390
Gopalpur	391
Khardda Singa	392
Sarapul	393
Malanga Para	394
Banglani	395
Gokulpur	396
Kabitpur	397
Galdaha	398
Chhota Bankra	399

Census of India 2011
Amenities and Land use

Serial Number	Name of Village	Location code no.	Total area of the village (in hectares rounded up to one decimal place)	Total population (2011 census)	Number of households (2011 census)	Number of educational amenities available in village , the distance range code viz; a for 0-5 kms, b for 5-10 kms, c for 10+ kms of nearest place where facility is available							
						Pre-Primary school (PP)	Primary school (P)	Middle school (M)	Secondary School (S)	Senior Secondary school (SS)	Degree college of arts science & commerce (ASC)	Engineering college(EC)	Medical college (MC)
1	2	3	4	5	6	7	8	9	10	11	12	13	14
400	Bara Bankra	322820	267.9	6866	1629	3	3	2	1	1			
401	Bil Balli	322821	4109.2	1807	419	1	1						
402	Nirman	322822	301.1	5088	1265	6	6			2	b		
403	Saiyadkati	322823	105.2	1020	255	1	1			a	b		
404	Dattapara	322824	363.4	8532	2135	4	4	2	2	b	c	c	c
405	Balki	322825	153.8	2034	479	2	2	1	1				
406	Gunrajpur	322826	384.4	3725	883	2	2	1	1	1	c	c	c
407	Bithari	322827	1375.9	19287	4613	13	13	1	1	1	1		
408	Arshikri	322828	102.4	903	242	2	2				c		
409	Hakimpur	322829	732.9	10145	2322	4	4	2	1	a	c		
410	Tarali	322830	265.5	3151	699	2	2	1	1				
411	Nityananda Kati	322831	378.4	4190	1003	2	2	2	2	2	c		
412	Bayar Ghata	322832	23.9	2385	562	2	2	1	a	a			
413	Balti	322833	164.3	4407	1055	3	3	1	1	1	c		
414	Chituri	322834	166.3	2586	643	2	2	1	1	1	c		
415	Nabat Kati	322835	237.2	4275	1025	2	2	1	1	1			
416	Amudia	322836	155	1608	408	1	1	1	a	a	c		
417	Khalsi	322837	86.2	2007	467	1	1	a	a	a	c		
418	Dobila	322838	77.7	1982	485	4	4		a	a	b	c	c
419	Kaijuri	322839	282.5	5674	1375	4	4	3	1	1	b	c	c
420	Bhaduria	322840	352.5	4900	1149	3	3	2	1	1	c	c	c
421	Sarparajpurgabarda	322841	68.8	777	199	1	1		a	a	b	c	c
422	Buran Gabarda	322842	95.5	1425	338	3	3	1	1	a	c	c	c
423	Sonpur	322843	70	822	183	2	2		b	b	c	c	c
Block T O T A L :			21354.1	251715	60535	185	178	50	38	30	1	0	0

- Village Directory

(As in 2009)

le. (If not available within the < 5 Kms, b for 5-10 Kms and c if facility is available is given).						Number of Medical Amenities available. (If not available within the village, the distance range code viz; a for < 5 Kms, b for 5-10 Kms and c for 10+ kms of nearest place where facility is available is given).						Name of Village	Serial Number					
Management institute (MI)	Polytechnic (Pt)	Vocational training school /ITI	Non-formal training centre (NFTC)	Special school for disabled (SSD)	Others (specify)	Community health centre (CHC)	Primary health centre (PHC)	Primary health sub centre (PHS)	Maternity and child welfare centre (MCW)	T.B. clinic (TBC)	Hospital-allopathic (HA)			Hospital-alternative medicine (HO)	Dispensary (D)	Veterinary hospital (VH)	Mobile health clinic (MHC)	Family welfare centre (FWC)
15	16	17	18	19	20	21	22	23	24	25	26	27	28	29	30	31	2	1
		a				b	1	1					5			1	Bara Bankra	400
																	Bil Balli	401
					2	a		1			a			b			Nirman	402
						a		a			a			b			Saiyadkati	403
c	c	c	c	c			a	1		a	a		a				Dattapara	404
							1	a			b		b				Balki	405
c	c	c	c	c			b	a	c	c	b	c	b	c	c	c	Gunrajpur	406
							b	1	b	b	b		b	b	b	b	Bithari	407
							b	2			b		b				Arshikri	408
								2	b	b	b		b			b	Hakimpur	409
							b				b						Tarali	410
							c	c	1	c	c	c	c	c	c	c	Nityananda Kati	411
							c	c	1	c	c	c	c	c	c	c	Bayar Ghata	412
							c	c	1	c	1	c		c			Balti	413
							c	c	1	c	c	c	c	c	c	c	Chituri	414
							c	c	1	c	c	c	c	c	c	c	Nabat Kati	415
			c				c	c	a	c	c	c	c	c	c	c	Amudia	416
							c	c	a	c	c	c	c	c	c	c	Khalsi	417
c	c	c	c	c			c	b	a	a	b	b	c	2	c	c	Dobila	418
c	c	c	c	c			c	a	1	1	a	a	c	10	b	c	Kaijuri	419
c	c	c	c	c			c	a	1	1	a	a	c	7	c	c	Bhaduria	420
c	c	c	c	c			c	b	a	a	b	b	c	1	c	c	Sarparajpurgabarda	421
c	c	c	c	c			c	b	a	a	b	b	c	a	c		Buran Gabarda	422
c	c	c	c	c			c	b	a	a	b	b	c	2	c	c	Sonpur	423
0	0	1	9	1	7	1	6	33	3	4	1	1	50	1	2	4	: Block T O T A L	

Serial Number	Name of Village	Number of Non-Government Medical Amenities available.							Availability of drinking water - Yes / No							
		Charitable non Govt. hospital/Nursing home.	Medical practitioner with MBBS Degree	Medical practitioner with other degree	Medical practitioner with no degree	Traditional practitioner and faith healer	Medicine Shop	Others	Tap water (Treated/Untreated)	Well water (Covered / Uncovered well)	Hand Pump	Tube wells / Bore well	Spring	River / Canal	Tank / Pond / Lake	Others
1	2	32	33	34	35	36	37	38	39	40	41	42	43	44	45	46
400	Bara Bankra	1	0	0	0	0	1	0	No	No	No	Yes	No	Yes	Yes	No
401	Bil Balli	0	0	0	0	0	0	0	No	No	Yes	Yes	No	No	No	No
402	Nirman	0	2	2	0	1	1	0	No	No	Yes	No	No	No	No	No
403	Saiyadkati	0	0	2	0	1	0	0	No	No	Yes	No	No	No	No	No
404	Dattapara	0	0	0	5	0	2	0	Yes	No	Yes	Yes	No	No	Yes	No
405	Balki	0	0	0	4	0	3	0	Yes	No	Yes	Yes	No	No	Yes	No
406	Gunrajpur	0	0	0	2	0	3	0	No	No	Yes	Yes	No	No	Yes	No
407	Bithari	0	3	4	8	0	4	0	No	No	Yes	Yes	No	No	Yes	No
408	Arshikri	0	0	3	5	0	0	0	No	No	Yes	Yes	No	No	Yes	No
409	Hakimpur	0	1	3	4	2	2	0	No	No	No	Yes	No	No	Yes	No
410	Tarali	0	0	2	3	0	0	0	No	No	Yes	Yes	No	No	Yes	No
411	Nityananda Kati	0	0	0	0	2	0	0	Yes	No	Yes	Yes	No	Yes	Yes	No
412	Bayar Ghata	0	0	0	2	2	1	0	No	No	Yes	Yes	No	Yes	Yes	No
413	Balti	0	0	0	4	5	4	0	No	No	Yes	Yes	No	Yes	Yes	No
414	Chituri	0	0	0	3	2	1	0	No	No	Yes	Yes	No	Yes	Yes	No
415	Nabat Kati	0	0	0	2	4	2	0	Yes	No	Yes	Yes	No	No	Yes	No
416	Amudia	0	0	0	5	2	3	0	No	No	Yes	Yes	No	Yes	Yes	No
417	Khalsi	0	0	0	4	3	2	0	No	No	No	Yes	No	No	Yes	No
418	Dobila	0	0	1	0	0	0	0	Yes	No	Yes	Yes	No	Yes	Yes	No
419	Kaijuri	0	0	1	1	1	2	0	Yes	No	Yes	Yes	No	Yes	Yes	No
420	Bhaduria	0	0	2	1	1	0	0	Yes	No	Yes	Yes	No	No	Yes	No
421	Sarparajpurgabarda	0	0	1	1	0	0	0	No	No	Yes	Yes	No	No	Yes	No
422	Buran Gabarda	0	0	0	1	1	0	0	Yes	No	Yes	Yes	No	No	Yes	No
423	Sonpur	0	0	1	0	0	0	0	Yes	No	Yes	Yes	No	No	Yes	No
Block T O T A L :		4	27	70	158	85	93	0	17	0	53	53	0	26	55	7

Availability of toilet & others Yes / No				Communication and transport facilities (If amenities available code -Yes is given except for Village Pin Code ,If not available within the village , the distance range code viz; a for < 5 Kms, b for 5-10 Kms and c for 10+ kms of nearest place where facility is available is given).								
Community toilet including bath.	Community toilet excluding bath.	Rural sanitary mart or sanitary hardware outlet available near the village.	Community bio- gas or recycle of waste for productive use.	Post office(PO)	Sub post office (SPO)	Post & Telegraph office (P&TO)	Village Pin Code	Telephones (Land lines)	Public call office (PCO)	Mobile phone coverage	Name of Village	Serial Number
47	48	49	50	51	52	53	54	55	56	57	2	1
No	No	No	No	Yes	Yes	c	743427		Yes	Yes	Bara Bankra	400
No	No	No	No			b	743427	a	b	Yes	Bil Balli	401
No	No	No	No	a	Yes	b	743286	Yes	Yes	Yes	Nirman	402
No	No	No	No	a	a	b	743286	Yes	Yes	Yes	Saiyadkati	403
No	No	Yes	No	b	Yes	b	743286	Yes	a	Yes	Dattapara	404
No	No	Yes	No	b	a	b	743273	a	a	Yes	Balki	405
No	No	Yes	No	b	a	b	743273	a	a	Yes	Gunrajpur	406
No	No	No	No	Yes	b	b	743286	Yes	Yes	Yes	Bithari	407
No	No	No	No	a		c	743286	Yes	b	Yes	Arshikri	408
No	No	No	No	Yes	b	c	743273	Yes	Yes	Yes	Hakimpur	409
No	No	No	No			c	743273	Yes	b	Yes	Tarali	410
No	No	No	No	c	Yes	c	743273	Yes	a	Yes	Nityananda Kati	411
No	No	No	No	c	b	c	743286	a	Yes	Yes	Bayar Ghata	412
No	Yes	No	No	c	Yes	c	743273	Yes	Yes	Yes	Balti	413
No	No	No	No	c	a	c	743273	Yes	Yes	Yes	Chituri	414
No	No	No	No	c	c	c	743273	Yes	Yes	Yes	Nabat Kati	415
No	No	No	No	c	Yes	c	743273	Yes	Yes	Yes	Amudia	416
No	No	No	No	c	a	c	743273	a	a	Yes	Khalsi	417
No	Yes	Yes	No	a	b	b	743427	b	Yes	Yes	Dobila	418
No	Yes	Yes	No	Yes	b	b	743427	b	Yes	Yes	Kaijuri	419
No	Yes	Yes	No	Yes	b	b	743427	a	Yes	Yes	Bhaduria	420
No	Yes	Yes	No	a	b	b	743427	b	b	Yes	Sarparajpurgabarda	421
No	Yes	Yes	No	a	b	b	743427	b	b	Yes	Buran Gabarda	422
No	Yes	Yes	No	a	b	b	743427	b	b	Yes	Sonpur	423
2	10	15	0	8	18	0	65	36	25	64	: Block T O T A L	

Communication and transport facilities (If amenities available code -Yes is given except for Village Pin Code ,If not available within the village , the distance range code viz; a for < 5 Kms, b for 5-10 Kms and c for 10+ kms of nearest place where facility is available is given).													Village connected to highway (If amenities available code viz; a for < 5 Kms, b for 5-10 Kms and c for 10+ kms of nearest place where facility is available is given).			
Serial Number	Name of Village	Internet cafes/ Common service centre (CSC)	Private courier facility	Bus service (Public & Private)	Railway stations	Auto/Modified Autos	Taxis and Vans	Tractors	Cycle-pulled rickshaws(Manual & Machine driven)	Carts driven by animals	Sea /River ferry service	Connected to national highway(NH)	Connected to state highway(SH)	Connected to major district road (MDR)	Connected to others district road	Pucca roads
1	2	58	59	60	61	62	63	64	65	66	67	68	69	70	71	72
400	Bara Bankra	c	b	Yes	Yes	c	Yes	Yes	Yes	Yes	Yes	c	c	Yes		a
401	Bil Balli	c	b	a	b	b	a	b	Yes	a	b					a
402	Nirman	b	Yes	Yes	c	Yes	Yes	Yes	Yes	Yes	b			Yes		Yes
403	Saiyadkati	b	Yes	a	c	a	Yes	b	Yes	Yes	b			a		a
404	Dattapara	c	b	a	c	Yes	Yes	a	Yes	Yes	a	c	c	c	a	Yes
405	Balki	b	c	Yes	c	Yes	Yes	a	Yes	Yes	a	c	c	a	a	Yes
406	Gunrajpur	b	c	a	c	Yes	Yes	a	Yes	Yes	b	c	c	a	a	Yes
407	Bithari	c	c	Yes	c	Yes	Yes	b	Yes	Yes	a	c	c	Yes	Yes	Yes
408	Arshikri	b	b	a	c	Yes	Yes	b	Yes	Yes	a	c	c	Yes		Yes
409	Hakimpur	c	c	Yes	c	Yes	Yes	b	Yes	Yes	b	c	c	Yes		Yes
410	Tarali	b	c	a	c	a	Yes	a	Yes	Yes	a			Yes		Yes
411	Nityananda Kati	c	c	Yes	c	Yes	Yes	b	Yes	a	c	c	c	a	Yes	Yes
412	Bayar Ghata	a	c	a	c	Yes	Yes	b	Yes	Yes	c	c	c	a	a	Yes
413	Balti	Yes	c	Yes	c	Yes	Yes	c	Yes	a	c	c	c	b	Yes	Yes
414	Chituri	a	c	Yes	c	Yes	Yes	b	Yes	c	c	c	c	a	Yes	Yes
415	Nabat Kati	a	c	Yes	c	Yes	Yes	c	Yes	c	c	c	c	b	Yes	Yes
416	Amudia	a	c	Yes	c	Yes	Yes	c	Yes	c	c	c	c	a	Yes	Yes
417	Khalsi	a	c	a	c	a	Yes	c	Yes	a	c	c	c	a	Yes	Yes
418	Dobila	c	c	b	c	a	a	b	a	Yes	c	c	b	Yes	Yes	Yes
419	Kaijuri	c	c	b	c	Yes	Yes	Yes	Yes	Yes	c	c	b	Yes	Yes	Yes
420	Bhaduria	c	c	b	c	Yes	Yes	Yes	Yes	Yes	c	c	b	Yes	Yes	Yes
421	Sarparajpurgabarda	c	c	b	c	Yes	Yes	Yes	Yes	Yes	c	c	a	a	a	Yes
422	Buran Gabarda	c	c	b	c	a	Yes	Yes	Yes	Yes	c	c	b	a	a	a
423	Sonpur	c	c	b	c	a	Yes	Yes	Yes	Yes	b	c	b	a	a	a
Block T O T A L :		5	6	18	1	38	58	14	64	49	12	0	0	28	31	47

ys,village roads, banks & credit societies :-Yes is given, If not available within the code viz; a for < 5 Kms, b for 5-10 Kms place where facility is available is given).													Availability of miscellaneous facilities (If amenities available code -Yes is given, If not available within the village , the distance range code viz; a for < 5 Kms, b for 5-10 Kms and c for 10+ kms of nearest place where facility is available is given).			
73	74	75	76	77	78	79	80	81	82	83	84	85	86	87	Name of Village	Serial Number
Yes		c	Yes	Yes	Yes	b	Yes	b	Yes	Yes	b	b	Yes	Yes	Bara Bankra	400
a			Yes			b	Yes	Yes	c	Yes	Yes	Yes	Yes	Yes	Bil Balli	401
Yes	Yes		Yes	a	b	Yes	Yes	Yes	c	a	b	Yes	Yes	Yes	Nirman	402
Yes	Yes		Yes		b	c	Yes	a	c	a	a	Yes	Yes	Yes	Saiyadkati	403
Yes		a	Yes	Yes	b	c	Yes	Yes	b	Yes	b	Yes	Yes	Yes	Dattapara	404
Yes	a	a	Yes	a	b	c	Yes	Yes	c	Yes	Yes	Yes	Yes	Yes	Balki	405
Yes	Yes	b	Yes	a	b	c	Yes	Yes	Yes	Yes	Yes	Yes	Yes	Yes	Gunrajpur	406
Yes	Yes		Yes	Yes	b	Yes	Yes	Yes	Yes	Yes	c	Yes	Yes	Yes	Bithari	407
Yes	Yes		Yes	b	b	b	Yes	Yes	Yes	Yes	Yes	Yes	Yes	Yes	Arshikri	408
Yes	Yes		Yes	a	c	c	Yes	Yes	Yes	a	c	Yes	Yes	Yes	Hakimpur	409
Yes	Yes		Yes	Yes	c	c	Yes	Yes	Yes	Yes	Yes	Yes	Yes	Yes	Tarali	410
Yes			Yes	b	c	c	Yes	Yes	c	a	b	Yes	Yes	Yes	Nityananda Kati	411
Yes	a	c	Yes	c	c	c	Yes	Yes	Yes	Yes	Yes	Yes	Yes	Yes	Bayar Ghata	412
Yes	b		Yes	c	c	c	Yes	Yes	Yes	Yes	Yes	Yes	Yes	Yes	Balti	413
Yes	a	c	Yes	a	c	c	Yes	Yes	c	a	a	Yes	Yes	Yes	Chituri	414
Yes	b		Yes	c	c	c	Yes	Yes	Yes	Yes	b	Yes	Yes	Yes	Nabat Kati	415
Yes	b	c	Yes	b	c	c	Yes	a	Yes	Yes	c	Yes	Yes	Yes	Amudia	416
Yes	b	c	Yes	b	c	c	Yes	a	c	a	b	Yes	Yes	Yes	Khalsi	417
a	Yes	c	Yes	a	c	c	Yes	a	c	b	c	c	Yes	Yes	Dobila	418
a	Yes	c	Yes	Yes	b	c	Yes	Yes	Yes	Yes	Yes	c	Yes	Yes	Kaijuri	419
a	Yes		Yes	Yes	b	c	Yes	Yes	Yes	Yes	Yes	c	Yes	Yes	Bhaduria	420
a	Yes	c	c	a	a	c	Yes	Yes	Yes	Yes	Yes	c	Yes	Yes	Sarparajpurgabarda	421
a	Yes	c	Yes	a	b	c	Yes	a	c	a	b	c	Yes	Yes	Buran Gabarda	422
a		c	c	a	b	c	Yes	a	c	a	b	c	Yes	Yes	Sonpur	423
55	42	15	60	19	3	4	65	54	27	33	37	53	65	64	: Block T O T A L	

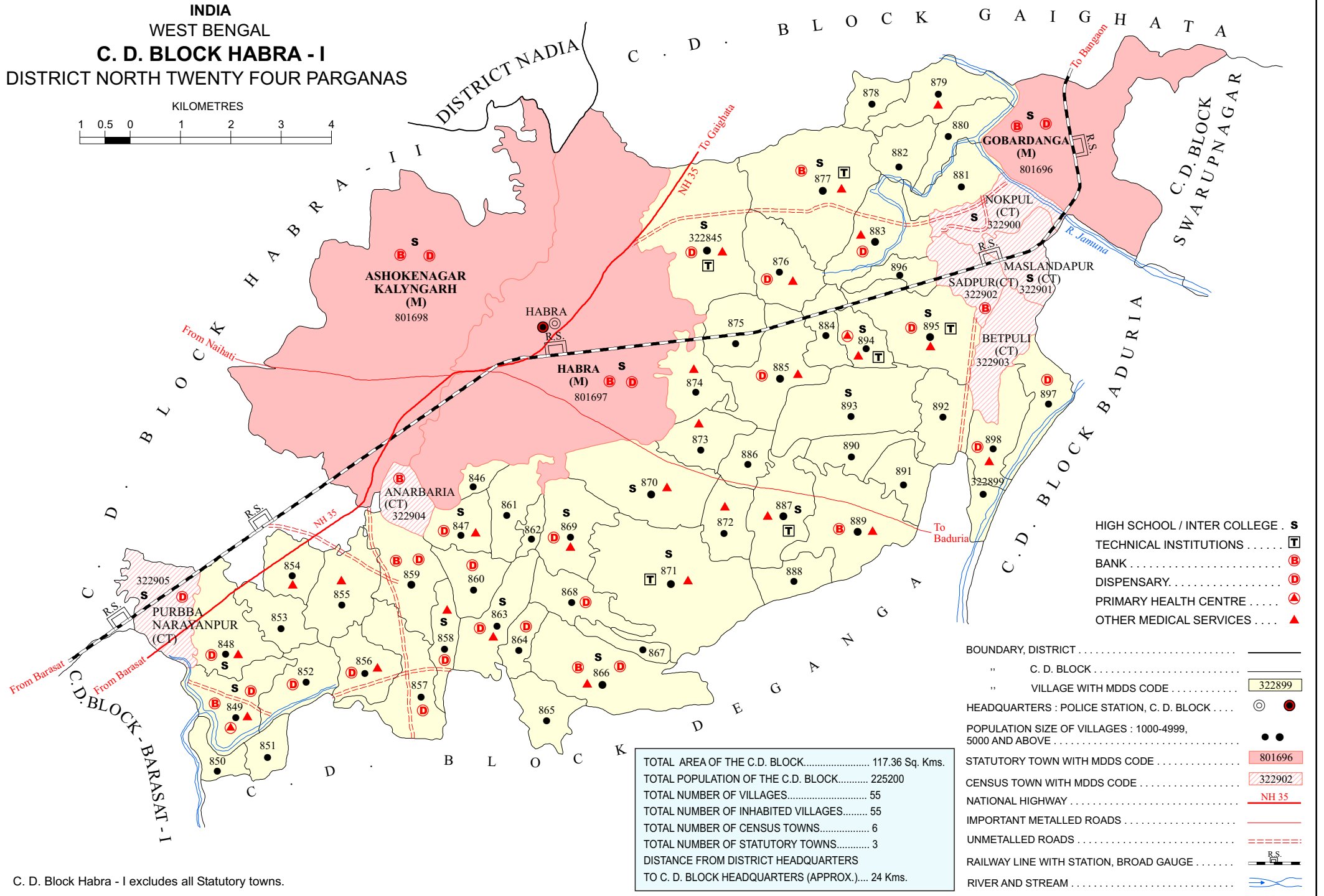
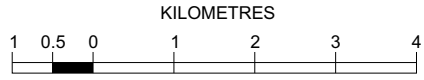
Availability of miscellaneous facilities (If amenities available code -Yes is given, If not available within the village , the distance range code viz; a for < 5 Kms, b for 5-10 Kms and c for 10+ kms of nearest place where facility is available is given).												Availability of electricity (Yes/No)			
Serial Number	Name of Village	ASHA (Accredited Social Health Activist)	Community centre with/without TV	Sports Field,	Sports Club / Recreation Centre	Cinema / Video Hall	Public Library	Public Reading Room	Newspaper Supply	Assembly Polling station	Birth & Death Registration Office	Power Supply for Domestic Use (ED)	Power Supply for Agricultural Use (EAG)	Power Supply for Commercial Use (EC)	Power Supply for All Uses (EA)
1	2	88	89	90	91	92	93	94	95	96	97	98	99	100	101
400	Bara Bankra	Yes	Yes	Yes	Yes	Yes	c	b	Yes	Yes	Yes	Yes	No	No	No
401	Bil Balli	Yes	Yes	Yes	Yes	Yes	Yes	Yes	Yes	Yes	Yes	Yes	No	No	No
402	Nirman	Yes	Yes	Yes	Yes	a	a	a	Yes	Yes	b	Yes	No	No	No
403	Saiyadkati	Yes	Yes	Yes	a	a	a	a	Yes	Yes	a	Yes	No	No	No
404	Dattapara	Yes	Yes	Yes	Yes	Yes	b	Yes	Yes	Yes	Yes	Yes	No	No	No
405	Balki	Yes	Yes	Yes	Yes	Yes	Yes	Yes	Yes	Yes	Yes	Yes	No	Yes	No
406	Gunrajpur	Yes	Yes	Yes	Yes	Yes	Yes	Yes	Yes	Yes	Yes	Yes	No	No	No
407	Bithari	Yes	Yes	b	Yes	Yes	Yes	Yes	Yes	Yes	Yes	Yes	No	Yes	No
408	Arshikri	Yes	Yes	Yes	Yes	Yes	Yes	Yes	Yes	Yes	Yes	Yes	Yes	No	No
409	Hakimpur	Yes	Yes	Yes	Yes	Yes	Yes	Yes	Yes	Yes	a	Yes	No	Yes	No
410	Tarali	Yes	Yes	Yes	Yes	Yes	Yes	Yes	Yes	Yes	Yes	Yes	No	No	No
411	Nityananda Kati	Yes	Yes	Yes	Yes	Yes	Yes	Yes	Yes	Yes	Yes	Yes	Yes	No	No
412	Bayar Ghata	Yes	Yes	Yes	Yes	Yes	Yes	Yes	Yes	Yes	a	Yes	Yes	Yes	Yes
413	Balti	Yes	Yes	Yes	Yes	Yes	Yes	Yes	Yes	Yes	a	Yes	Yes	Yes	Yes
414	Chituri	Yes	c	Yes	Yes	a	a	a	Yes	Yes	Yes	Yes	Yes	No	No
415	Nabat Kati	Yes	c	Yes	Yes	b	b	b	Yes	Yes	Yes	Yes	Yes	Yes	Yes
416	Amudia	Yes	c	Yes	Yes	b	b	b	Yes	Yes	a	Yes	Yes	Yes	Yes
417	Khalsi	Yes	c	a	Yes	b	b	b	Yes	Yes	a	Yes	No	No	No
418	Dobila	Yes	c	Yes	Yes	b	a	c	Yes	Yes	a	Yes	No	No	No
419	Kaijuri	Yes	c	Yes	Yes	c	Yes	Yes	Yes	Yes	Yes	Yes	No	No	No
420	Bhaduria	Yes	c	Yes	c	a	a	a	Yes	Yes	a	Yes	No	No	No
421	Sarparajpurgabarda	Yes	b	Yes	Yes	b	a	a	Yes	Yes	a	Yes	No	No	No
422	Buran Gabarda	a	c	Yes	b	b	a	a	Yes	Yes	a	Yes	No	No	No
423	Sonpur	Yes	c	Yes	b	b	a	a	Yes	Yes	a	Yes	No	No	No
Block T O T A L :		64	42	56	52	30	30	34	64	65	32	65	28	22	15

Nearest Town		Land Use							
		Area under different types of land use (in hectares rounded up to one decimal place)							
Name	Distance range code i.e. a for < 5 Kms, b for 5-10 Kms and c for 10+ kms .	Forests	Area under Non-agricultural Uses	Barren and Un-cultivable land	Permanent Pastures and Other Grazing Lands	Land Under Miscellaneous Tree Crops etc.	Culturable Waste Land	Name of Village	Serial Number
102	103	104	105	106	107	108	109	2	1
BASIRHAT	c	0	1.5	0	0	0	15	Bara Bankra	400
BASIRHAT	c	0	2500	0	0	0	500	Bil Balli	401
BASIRHAT	c	0	28.4	0	0	0	61.7	Nirman	402
BASIRHAT	c	0	12.7	0	0	0	21.9	Saiyadkati	403
BASIRHAT	c	0	0	0	0	0	0	Dattapara	404
BASIRHAT	c	0	0	0	0	0	0	Balki	405
BASIRHAT	c	0	0	0	0	0	0	Gunrajpur	406
BASIRHAT	c	0	156.7	0	0	0	10.5	Bithari	407
BASIRHAT	c	0	11.2	0	0	0	0	Arshikri	408
BASIRHAT	c	0	141.8	0	0	0	8.2	Hakimpur	409
BASIRHAT	c	0	2.3	0	0	0	0	Tarali	410
BASIRHAT	c	0	148	0	0	0	144.4	Nityananda Kati	411
BASIRHAT	c	0	9.7	0	0	0	8.1	Bayar Ghata	412
BASIRHAT	c	0	62	0	0	0	40.7	Balti	413
BASIRHAT	c	0	57.6	0	0	0	27.9	Chituri	414
BASIRHAT	c	0	129.5	0	0	0	83.4	Nabat Kati	415
BASIRHAT	c	0	58.4	0	0	0	8.6	Amudia	416
BASIRHAT	c	0	29.6	0	0	0	20.6	Khalsi	417
BASIRHAT	c	0	7.7	0	0	0	6	Dobila	418
BASIRHAT	c	0	35	0	0	0	18.5	Kaijuri	419
BASIRHAT	c	0	46	0	0	0	5.5	Bhaduria	420
BASIRHAT	c	0	4.3	0	0	0	0	Sarparajpurgabarda	421
BASIRHAT	c	0	3.5	0	0	0	0	Buran Gabarda	422
BASIRHAT	c	0	1	0	0	0	0	Sonpur	423
0	0	0	4941.6	0	0	0	2432.1	: Block T O T A L	

Land Use												
Area under different types of land use (in hectares rounded up to one decimal place)							Area irrigated by source (in hectare).					
Serial Number	Name of Village	Fallow lands other than current fallows	Current Fallows	Net Area Sown	Total Irrigated Land Area	Total Un-irrigated Land Area	Canals (C)	Wells/Tube-wells(W/TW)	Tanks/Lakes(T/L)	Water Falls(WF)	Others(O)	
1	2	110	111	112	113	114	115	116	117	118	119	
400	Bara Bankra	0	0	251.4	55	196.4	10	45	0	0	0	
401	Bil Balli	0	0	1109.2	0	1109.2	0	0	0	0	0	
402	Nirman	0	0	211	211	0	0	211	0	0	0	
403	Saiyadkati	0	0	70.7	57	13.7	0	57	0	0	0	
404	Dattapara	0	0	363.4	314.1	49.3	0	274.4	0	0	39.7	
405	Balki	0	0	153.8	125	28.7	0	114.9	0	0	10.1	
406	Gunrajpur	0	0	384.4	272	112.4	0	256.6	0	0	15.4	
407	Bithari	0	0	1208.7	1051.2	157.5	0	1021.2	0	0	30	
408	Arshikri	0	0	91.2	80	11.2	20	60	0	0	0	
409	Hakimpur	0	0	582.9	556.2	26.7	0	556.2	0	0	0	
410	Tarali	0	0	263.2	240	23.2	0	240	0	0	0	
411	Nityananda Kati	0	0	86	86	0	10	76	0	0	0	
412	Bayar Ghata	0	0	6.1	4.8	1.3	4.8	0	0	0	0	
413	Balti	0	0	61.6	51.1	10.5	22	29.1	0	0	0	
414	Chituri	0	0	80.8	72	8.8	16	56	0	0	0	
415	Nabat Kati	0	0	24.3	0	24.3	0	0	0	0	0	
416	Amudia	0	0	88	70	18	16	36	18	0	0	
417	Khalsi	0	0	36	28	8	0	28	0	0	0	
418	Dobila	0	0	64	60	4	0	60	0	0	0	
419	Kaijuri	0	0	229	222	7	0	222	0	0	0	
420	Bhaduria	0	0	301	286	15	0	286	0	0	0	
421	Sarparajpurgabarda	0	0	64.5	59.5	5	0	59.5	0	0	0	
422	Buran Gabarda	0	0	92	81	11	0	81	0	0	0	
423	Sonpur	0	0	69	69	0	0	69	0	0	0	
Block T O T A L :		0	0	13981	10015	3965.7	414.7	8934	146.9	0	0	

Name of three most important commodities manufactured			Name of Village	Serial Number
First	Second	Third		
120	121	122	2	1
			Bara Bankra	400
			Bil Balli	401
			Nirman	402
			Saiyadkati	403
			Dattapara	404
			Balki	405
			Gunrajpur	406
			Bithari	407
			Arshikri	408
			Hakimpur	409
			Tarali	410
			Nityananda Kati	411
			Bayar Ghata	412
			Balti	413
			Chituri	414
			Nabat Kati	415
			Amudia	416
			Khalsi	417
			Dobila	418
			Kaijuri	419
			Bhaduria	420
			Sarparajpurgabarda	421
			Buran Gabarda	422
			Sonpur	423
			: Block T O T A L	

INDIA
WEST BENGAL
C. D. BLOCK HABRA - I
DISTRICT NORTH TWENTY FOUR PARGANAS



- HIGH SCHOOL / INTER COLLEGE . S
- TECHNICAL INSTITUTIONS T
- BANK B
- DISPENSARY D
- PRIMARY HEALTH CENTRE A
- OTHER MEDICAL SERVICES ▲

- BOUNDARY, DISTRICT ———
- " C. D. BLOCK ———
- " VILLAGE WITH MDDS CODE 322899
- HEADQUARTERS : POLICE STATION, C. D. BLOCK ⊙ ●
- POPULATION SIZE OF VILLAGES : 1000-4999, 5000 AND ABOVE ● ●
- STATUTORY TOWN WITH MDDS CODE 801696
- CENSUS TOWN WITH MDDS CODE 322902
- NATIONAL HIGHWAY NH 35
- IMPORTANT METALLED ROADS ———
- UNMETALLED ROADS - - - - -
- RAILWAY LINE WITH STATION, BROAD GAUGE R.S. ———
- RIVER AND STREAM ———

TOTAL AREA OF THE C.D. BLOCK.....	117.36 Sq. Kms.
TOTAL POPULATION OF THE C.D. BLOCK.....	225200
TOTAL NUMBER OF VILLAGES.....	55
TOTAL NUMBER OF INHABITED VILLAGES.....	55
TOTAL NUMBER OF CENSUS TOWNS.....	6
TOTAL NUMBER OF STATUTORY TOWNS.....	3
DISTANCE FROM DISTRICT HEADQUARTERS TO C. D. BLOCK HEADQUARTERS (APPROX.).... 24 Kms.	

C. D. Block Habra - I excludes all Statutory towns.

Alphabetical List of Villages

Name of the CD Block : Habra-I

CD Block Code (2011) : 0167

Sl. No.	Name of the Village	PLCN 2001	MDDS PLCN 2011
1	2	3	4
1	Ankhola	01664200	322891
2	Arbelia	01660900	322858
3	Atle	01659600	322847
4	Baluigachhi	01660500	322854
5	Bamandanga	01665100	322899
6	Bamhati	01662000	322869
7	Bamhati Raghampur	01661900	322868
8	Baruihati	01661600	322865
9	Basir Hati	01660200	322851
10	Baugachhi	01664500	322894
11	Beleni	01663100	322880
12	Bergum	01662800	322877
13	Boyerghata	01663900	322888
14	Chakkultala	01661800	322867
15	Dakshin Sarai	01661000	322859
16	Dariasudi	01660400	322853
17	Dhap Dhara	01660300	322852
18	Gohalhati	01662500	322874
19	Hades Bele	01661100	322860
20	Hirapol	01659500	322846
21	Ichhapur	01660700	322856
22	Janaphul	01659400	322845
23	Jashur	01661300	322862
24	Jhanjhania	01663300	322882
25	Jioldanga	01661200	322861
26	Kashipur	01663800	322887
27	Kharo	01662400	322873
28	Kola	01660100	322850
29	Krishna Nagar	01663400	322883
30	Kuchlia	01663200	322881
31	Kultala	01661500	322864
32	Kumra	01664000	322889
33	Lakshmipul	01659900	322848
34	Mahisha Machhlandapur	01662100	322870
35	Maligram	01660800	322857
36	Mallickpur	01663000	322879
37	Marakpur	01661700	322866
38	Mathurapur	01660600	322855
39	Metiagachi	01662900	322878
40	Nangla	01664400	322893
41	Panchghara	01664100	322890
42	Payragachhi	01662700	322876
43	Phultala	01663600	322885
44	Prithiba	01661400	322863
45	Raghampur	01665000	322898
46	Rajballabhpur	01664600	322895
47	Ranidanga	01664900	322897
48	Rautara	01660000	322849
49	Rudrapur	01662300	322872
50	Saltia	01662600	322875
51	Salua	01663500	322884
52	Simulpur	01664300	322892
53	Sonakene	01662200	322871
54	Tunighata	01663700	322886
55	Uludanga	01664700	322896

Census of India 2011
Amenities and Land use

Serial Number	Name of Village	Location code no.	Total area of the village (in hectares rounded up to one decimal place)	Total population (2011 census)	Number of households (2011 census)	Number of educational amenities available in village , the distance range code viz; a for 0-5 kms, b for 5-10 kms, c for 10+ kms of nearest place where facility is available							
						Pre-Primary school (PP)	Primary school (P)	Middle school (M)	Secondary School (S)	Senior Secondary school (SS)	Degree college of arts science & commerce (ASC)	Engineering college(EC)	Medical college (MC)
1	2	3	4	5	6	7	8	9	10	11	12	13	14

Name of District:-North Twenty Four Parganas

Name of CD Block:-Habra - I

424	Janaphul	322845	513.5	9515	2321	7	7	2	2	1	b	c	c
425	Hirapol	322846	45.9	1173	289	1	1	a	a	a	a	c	c
426	Atle	322847	132.1	2262	503	2	2	1	1	a	b	c	c
427	Lakshnipul	322848	247.6	4238	896	3	3	2	2	1	c	c	c
428	Rautara	322849	210.8	3178	765	1	1	1	1	1	c	c	c
429	Kola	322850	102.9	1421	313	2	2	a	a	a	c	c	c
430	Basir Hati	322851	83.6	1001	234	1	1	a	a	a	c	c	c
431	Dhap Dhara	322852	146.4	1602	396	1	1	a	a	a	c	c	c
432	Dariasudi	322853	134.7	2086	472	1	1	a	a	a	c	c	c
433	Balugachhi	322854	126.6	3534	794	2	2	a	a	a	b	c	c
434	Mathurapur	322855	233.1	2417	571	1	1	a	a	a	c	c	c
435	Ichhapur	322856	153.3	2697	614	2	2	1	a	a	c	c	c
436	Maligram	322857	283	2988	686	1	1	a	a	a	c	c	c
437	Arbelia	322858	205.5	2234	518	2	1	1	1	a	b	c	c
438	Dakshin Sarai	322859	240	5285	1165	2	2	a	a	a	b	c	c
439	Hades Bele	322860	133.1	1903	455	2	2	1	a	a	b	c	c
440	Jioldanga	322861	153.7	2841	645	1	1	a	a	a	a	c	c
441	Jashur	322862	70.5	1151	288	1	1	a	a	a	a	c	c
442	Prithiba	322863	198.5	3887	947	4	3	2	2	1	b	c	c
443	Kultala	322864	88.4	2029	499	2	2	1	a	a	b	c	c
444	Baruihati	322865	133.8	1964	430	3	3	a	a	a	b	c	c
445	Marakpur	322866	386.8	5053	1156	3	3	1	1	a	b	c	c
446	Chakkultala	322867	70.1	1133	280	1	1	a	a	a	b	c	c
447	Bamhati Raghampur	322868	154.3	1731	430	1	1	1	a	a	b	c	c
448	Bamhati	322869	218.1	3653	858	4	4	1	1	1	b	c	c
449	Mahisha Machhlandapur	322870	374.9	6488	1569	4	4	2	1	1	b	c	c
450	Sonakene	322871	646.7	6937	1666	4	3	2	1	b	b	c	c
451	Rudrapur	322872	143.2	3572	841	2	2	a	a	a	b	c	c
452	Kharo	322873	149.9	3407	812	2	1	a	a	b	b	c	c
453	Gohalhati	322874	164.6	4187	1032	2	2	a	a	a	b	c	c
454	Saltia	322875	154.9	3100	736	3	3	a	a	a	c	c	c
455	Payragachhi	322876	219.2	2397	609	3	2	1	a	a	b	c	c
456	Bergum	322877	521.6	6989	1673	6	6	1	1	1	b	c	c
457	Metiagachi	322878	90	1212	301	1	1	a	a	a	b	c	c
458	Mallickpur	322879	214.5	1509	363	2	1	1	a	a	b	c	c
459	Beleni	322880	120.6	2937	692	2	2	a	a	a	a	c	c
460	Kuchlia	322881	152.7	2514	599	2	1	a	a	a	a	c	c
461	Jhanjhania	322882	123.6	2019	475	3	2	1	a	a	b	c	c
462	Krishna Nagar	322883	252.1	5187	1271	4	4	1	a	a	b	c	c
463	Salua	322884	112	2119	506	3	3	a	a	a	c	c	c
464	Phultala	322885	307.9	7775	1806	2	1	a	a	a	c	c	c

- Village Directory

(As in 2009)

le. (If not available within the < 5 Kms, b for 5-10 Kms and c if facility is available is given).						Number of Medical Amenities available. (If not available within the village, the distance range code viz; a for < 5 Kms, b for 5-10 Kms and c for 10+ kms of nearest place where facility is available is given).						Name of Village	Serial Number					
Management institute (MI)	Polytechnic (Pt)	Vocational training school /ITI	Non-formal training centre (NFTC)	Special school for disabled (SSD)	Others (specify)	Community health centre (CHC)	Primary health centre (PHC)	Primary health sub centre (PHS)	Maternity and child welfare centre (MCWC)	T.B. clinic (TBC)	Hospital-allopathic (HA)			Hospital-alternative medicine (HO)	Dispensary (D)	Veterinary hospital (VH)	Mobile health clinic (MHC)	Family welfare centre (FWC)
15	16	17	18	19	20	21	22	23	24	25	26	27	28	29	30	31	2	1

Location CodeNo:-337

Location CodeNo:-0167

c	c	l		b		b	b	l	b	b	b	b	l					Janaphul
c	c	a		a		a	c	a	a	a	a	a	a	c	a			Hirapol
c	c	a		b		b	c	l	b	b	b	b	l	c	b			Atle
c	c	c		c		c	b	l	c	c	c	c	l	c	c			Lakshmipul
c	c	c		c		c	l	l	c	c	c	c	2	c	c			Rautara
c	c	c		c		c	a	a	c	c	c	c	c	c	c			Kola
c	c	c		c		c	a	a	c	c	c	c		c	c			Basir Hati
c	c	c		c		c	a	a	c	c	c	c	l	c	c			Dhap Dhara
c	c	b		c		c	b	a	c	c	c	c	a	c	c			Dariasudi
c	c	b		b		b	b	l	b	b	b	b		c	b			Baluigachhi
c	c	c		c		c	b	l	c	c	c	c	a	c	c			Mathurapur
c	c	b		c		c	a	l	c	c	c	c	l	c	c			Ichhapur
c	c	b		c		c	a	a	c	c	c	c	l	c	c			Maligram
c	c	b		b		b	b	l	b	b	b	b	l	c	b			Arbelia
c	c	b		b		b	b	a	b	b	b	b	2	c	b			Dakshin Sarai
c	c	b		b		b	b	a	b	b	b	b	l	c	b			Hades Bele
c	c	a		a		a	c	a	a	a	a	a	a	c	a			Jioldanga
c	c	a		a		a	b	a	a	a	a	a	a	c	a			Jashur
c	c	b		b		b	b	l	b	b	b	b	7	c	b			Prithiba
c	c	b		b		b	b	a	b	b	b	b	2	c	b			Kultala
c	c	b		b		b	b	a	b	b	b	b	a	c	b			Baruihati
c	c	b		b		b	b	l	b	b	b	b	l	c	b			Marakpur
c	c	b		b		b	b	a	b	b	b	b	a	c	b			Chakkultala
c	c	a		b		b	c	a	b	b	b	b	l	c	b			Bamhati Raghampur
c	c	a		b		b	c	l	b	b	b	b	l	c	b			Bamhati
c	c	a		b		b	b	l	b	b	b			b		b		Mahisha Machhlandapur
c	c	l		b		b	b	l	b	b	b			b		b		Sonakene
c	c	a		b		b	b	l	b	b	b			b		b		Rudrapur
c	c	b		b		b	b	l	b	b	b			b		b		Khara
c	c	b		b		b	b	l	b	b	b	c	a	c	b			Gohalbati
c	c	b		b		b	a	a	b	b	b	c	a	c	b			Saltia
c	c	a		b		b	c	l	b	b	b	b	2					Payragachhi
c	c	l	1	b		b	b	l	b	b	b	b	a					Bergum
c	c	a		c		b	b	a	b	b	b	c	a	c	c			Metiagachi
c	c	a		c		b	b	l	b	b	b	c	a	c	c			Mallickpur
c	c	a		c		a	a	a	a	a	a	c	a	c	c			Beleni
c	c	a		c		a	a	a	a	a	a	c	a	c	c			Kuchlia
c	c	a		c		b	b	a	b	b	b	c	a	c	c			Jhanjhania
c	c	a		b		b	b	l	b	b	b	b	l					Krishna Nagar
c	c	c		c		c	a	a	c	c	c	c	a	c	c			Salua
c	c	b		c		b	b	l	b	b	b	c	l	c	b			Phultala

Serial Number	Name of Village	Number of Non-Government Medical Amenities available.							Availability of drinking water - Yes / No							
		Charitable non Govt. hospital/Nursing home.	Medical practitioner with MBBS Degree	Medical practitioner with other degree	Medical practitioner with no degree	Traditional practitioner and faith healer	Medicine Shop	Others	Tap water (Treated/Untreated)	Well water (Covered / Uncovered well)	Hand Pump	Tube wells / Bore well	Spring	River / Canal	Tank / Pond / Lake	Others
1	2	32	33	34	35	36	37	38	39	40	41	42	43	44	45	46

424	Janaphul	0	0	2	2	0	0	0	Yes	No	Yes	Yes	No	No	Yes	No
425	Hirapol	0	0	0	2	0	0	0	No	No	Yes	No	No	No	Yes	No
426	Atle	0	0	0	1	0	0	0	No	No	Yes	No	No	No	Yes	No
427	Lakshnipul	0	0	1	3	0	1	0	No	No	Yes	No	No	No	Yes	No
428	Rautara	0	1	1	3	0	0	0	No	No	Yes	Yes	No	No	Yes	No
429	Kola	0	0	0	1	0	0	0	No	No	Yes	No	No	No	Yes	No
430	Basir Hati	0	0	0	1	0	0	0	No	No	Yes	No	No	No	Yes	No
431	Dhap Dhara	0	0	0	1	0	0	0	No	No	Yes	No	No	No	Yes	No
432	Dariasudi	0	0	0	1	0	0	0	No	No	Yes	No	No	No	Yes	No
433	Balugachhi	0	1	0	2	0	0	0	No	No	Yes	No	No	No	Yes	No
434	Mathurapur	0	0	1	1	0	0	0	No	No	Yes	No	No	No	Yes	No
435	Ichhapur	0	0	1	3	0	1	0	No	No	Yes	No	No	No	Yes	No
436	Maligram	0	0	1	4	0	0	0	No	No	Yes	Yes	No	No	Yes	No
437	Arbelia	0	0	0	2	0	0	0	No	No	Yes	No	No	No	Yes	No
438	Dakshin Sarai	0	0	0	2	0	0	0	No	No	Yes	No	No	No	Yes	No
439	Hades Bele	0	0	1	2	0	0	0	No	No	Yes	Yes	No	No	Yes	No
440	Jioldanga	0	0	0	1	0	0	0	No	No	Yes	No	No	No	Yes	No
441	Jashur	0	0	0	1	0	0	0	No	No	Yes	No	No	No	Yes	No
442	Prithiba	0	0	0	4	0	0	0	No	No	Yes	No	No	No	Yes	No
443	Kultala	0	0	0	1	0	0	0	No	No	Yes	No	No	No	Yes	No
444	Baruihati	0	0	1	2	0	0	0	No	No	Yes	No	No	No	Yes	No
445	Marakpur	0	0	0	2	0	0	0	No	No	Yes	No	No	No	Yes	No
446	Chakkultala	0	0	0	1	0	0	0	No	No	Yes	No	No	No	Yes	No
447	Bamhati Raghobpur	0	0	0	1	0	0	0	No	No	Yes	No	No	No	Yes	No
448	Bamhati	0	0	0	2	0	0	0	No	No	Yes	No	No	No	Yes	No
449	Mahisha Machhlandapur	0	0	1	7	0	0	0	No	No	Yes	Yes	No	No	Yes	No
450	Sonakene	0	0	1	4	2	0	0	No	No	Yes	No	No	No	Yes	No
451	Rudrapur	0	0	1	7	1	1	0	No	No	Yes	No	No	No	Yes	No
452	Kharo	0	0	0	2	0	0	0	No	No	Yes	No	No	No	Yes	No
453	Gohalbati	0	0	0	1	0	0	0	No	No	Yes	Yes	No	No	Yes	No
454	Saltia	0	0	0	0	0	0	0	No	No	Yes	Yes	No	No	Yes	No
455	Payragachhi	0	0	2	2	1	1	0	Yes	No	Yes	Yes	No	No	Yes	No
456	Bergum	0	1	1	4	0	1	0	Yes	No	Yes	Yes	No	Yes	Yes	No
457	Metiagachi	0	0	0	1	0	0	0	No	No	Yes	Yes	No	No	Yes	No
458	Mallickpur	0	0	0	0	0	0	0	No	No	Yes	Yes	No	Yes	Yes	No
459	Beleni	0	0	0	0	0	0	0	No	No	Yes	Yes	No	Yes	Yes	No
460	Kuchlia	0	0	0	0	1	0	0	Yes	No	Yes	Yes	No	Yes	Yes	No
461	Jhanjhania	0	0	0	0	0	0	0	Yes	No	Yes	Yes	No	No	Yes	No
462	Krishna Nagar	0	0	1	4	0	1	0	Yes	No	Yes	Yes	No	Yes	Yes	No
463	Salua	0	0	0	0	0	0	0	No	No	Yes	Yes	No	No	Yes	No
464	Phultala	0	0	1	1	0	1	0	No	No	Yes	Yes	No	No	Yes	No

Availability of toilet & others Yes / No				Communication and transport facilities (If amenities available code -Yes is given except for Village Pin Code ,If not available within the village , the distance range code viz; a for < 5 Kms, b for 5-10 Kms and c for 10+ kms of nearest place where facility is available is given).								
Community toilet including bath.	Community toilet excluding bath.	Rural sanitary mart or sanitary hardware outlet available near the village.	Community bio- gas or recycle of waste for productive use.	Post office(PO)	Sub post office (SPO)	Post & Telegraph office (P&TO)	Village Pin Code	Telephones (Land lines)	Public call office (PCO)	Mobile phone coverage	Name of Village	Serial Number
47	48	49	50	51	52	53	54	55	56	57	2	1

No	No	No	Yes	b	Yes	b	743330	Yes	Yes	Yes	Janaphul	424
No	No	No	No	a	a	b	743233	Yes	Yes	Yes	Hirapol	425
No	No	No	No	a	a	a	743704	Yes	a	Yes	Atle	426
No	No	No	No	a	Yes	Yes	743263	Yes	Yes	Yes	Lakshmipul	427
No	No	No	No	a	Yes	Yes	743234	Yes	Yes	Yes	Rautara	428
No	No	No	No	b	a	a	743234	Yes	a	Yes	Kola	429
No	No	No	No	b	a	a	743234	Yes	a	Yes	Basir Hati	430
No	No	No	No	a	a	a	743234	Yes	Yes	Yes	Dhap Dhara	431
No	No	No	Yes	a	a	a	743234	Yes	a	Yes	Dariasudi	432
No	No	No	No	a	a	a	743234	Yes	a	Yes	Baluigachhi	433
No	No	No	No	a	a	a	743704	Yes	a	Yes	Mathurapur	434
No	No	No	No	b	a	a	743704	Yes	Yes	Yes	Ichhapur	435
No	No	No	No	b	a	a	743704	Yes	a	Yes	Maligram	436
No	No	No	No	a	a	a	743704	Yes	Yes	Yes	Arbelia	437
No	No	No	No	a	a	a	743704	Yes	Yes	Yes	Dakshin Sarai	438
No	No	No	No	b	a	a	743704	Yes	a	Yes	Hades Bele	439
No	No	No	No	a	a	a	743233	Yes	Yes	Yes	Jioldanga	440
No	No	No	No	a	Yes	Yes	743233	Yes	Yes	Yes	Jashur	441
No	No	No	No	b	Yes	Yes	743704	Yes	Yes	Yes	Prithiba	442
No	No	No	No	b	a	a	743704	Yes	Yes	Yes	Kultala	443
No	No	No	No	b	a	a	743704	Yes	a	Yes	Baruihati	444
No	No	No	No	b	a	a	743704	Yes	a	Yes	Marakpur	445
No	No	No	No	b	a	a	743704	a	a	Yes	Chakkultala	446
No	No	No	No	a	a	a	743704	Yes	Yes	Yes	Bamhati Raghobpur	447
No	No	No	No	a	a	a	743704	Yes	b	Yes	Bamhati	448
No	No	No	No	b		b	743271	Yes	Yes	Yes	Mahisha Machhlandapur	449
No	No	No	No	b		b	743271	Yes	Yes	Yes	Sonakene	450
No	No	No	No	b		b	743271	Yes	Yes	Yes	Rudrapur	451
No	No	No	No	b		b	743271	Yes	Yes	Yes	Kharo	452
No	No	No	No	b		b	743263	Yes	Yes	Yes	Gohalhati	453
No	No	No	No	b	Yes	b	743263	Yes	Yes	Yes	Saltia	454
No	No	No	No	b	Yes	b	743263	Yes	Yes	Yes	Payragachhi	455
Yes	No	No	Yes	b	Yes	b	743263	Yes	Yes	Yes	Bergum	456
No	No	No	No	c	a	c	743252	Yes	Yes	Yes	Metiagachi	457
No	No	No	No	b	a	c	743252	Yes	Yes	Yes	Mallickpur	458
No	No	No	No	c	a	c	743252	Yes	Yes	Yes	Beleni	459
No	No	No	No	c	a	c	743252	Yes	Yes	Yes	Kuchlia	460
No	No	No	No	c	a	c	743263	Yes	Yes	Yes	Jhanjhania	461
No	Yes	No	Yes	b	a	b	743263	Yes	Yes	Yes	Krishna Nagar	462
No	No	No	No	c		c	743263	Yes	Yes	Yes	Salua	463
No	No	No	No	b	Yes	b	743263	Yes	Yes	Yes	Phultala	464

Communication and transport facilities (If amenities available code -Yes is given except for Village Pin Code ,If not available within the village , the distance range code viz; a for < 5 Kms, b for 5-10 Kms and c for 10+ kms of nearest place where facility is available is given).													Village connected to highway (If amenities available code viz; a for < 5 Kms, b for 5-10 Kms and c for 10+ kms of nearest place where facility is available is given).			
Serial Number	Name of Village	Internet cafes/ Common service centre (CSC)	Private courier facility	Bus service (Public & Private)	Railway stations	Auto/Modified Autos	Taxis and Vans	Tractors	Cycle-pulled rickshaws(Manual & Machine driven)	Carts driven by animals	Sea /River ferry service	Connected to national highway(NH)	Connected to state highway(SH)	Connected to major district road (MDR)	Connected to others district road	Pucca roads
1	2	58	59	60	61	62	63	64	65	66	67	68	69	70	71	72

424	Janaphul	Yes	b	Yes	b	b	Yes	b	Yes	Yes	b	Yes	Yes	Yes	Yes	Yes
425	Hirapol	a	a	a	a	a	a	a	Yes	a	b	a	a	a	a	Yes
426	Atle	a	b	a	b	a	a	b	Yes	Yes	b	a	a	a	a	a
427	Lakshnipul	c	c	Yes	a	Yes	Yes	c	Yes	Yes	b	Yes	Yes	Yes	Yes	a
428	Rautara	b	c	a	a	a	a	c	Yes	Yes	b	a	a	a	Yes	a
429	Kola	a	c	b	b	a	a	c	Yes	Yes	b	b	b	b	a	a
430	Basir Hati	b	c	a	b	a	a	a	Yes	Yes	b	b	b	b	a	a
431	Dhap Dhara	a	c	a	a	a	a	c	Yes	Yes	b	a	a	a	Yes	a
432	Dariasudi	c	c	a	a	a	a	c	Yes	Yes	b	Yes	Yes	Yes	Yes	a
433	Baluigachhi	a	b	a	a	a	a	b	Yes	a	b	Yes	Yes	Yes	a	a
434	Mathurapur	a	c	a	a	a	a	c	Yes	Yes	b	a	a		Yes	a
435	Ichhapur	a	c	b	b	a	a	c	Yes	Yes	b	b	b	b	Yes	a
436	Maligram	a	c	a	b	a	a	c	Yes	Yes	b	b	b		a	a
437	Arbelia	a	b	a	a	a	a	b	Yes	Yes	b	a	a	a	Yes	Yes
438	Dakshin Sarai	a	b	a	a	a	a	b	Yes	Yes	a	a	a	a	Yes	Yes
439	Hades Bele	a	b	b	b	a	a	a	Yes	Yes	b	b	b	b	a	Yes
440	Jioldanga	a	a	a	a	a	a	a	Yes	Yes	b	a	a	a	Yes	Yes
441	Jashur	a	a	a	a	a	a	a	Yes	a	b	a	a	a	Yes	a
442	Prithiba	Yes	b	b	b	Yes	Yes	b	Yes	a	b	b	b	b	Yes	Yes
443	Kultala	a	b	b	b	a	a	b	Yes	a	b	b	b	b	Yes	a
444	Baruihati	a	b	b	b	a	a	b	Yes	Yes	a	b	b	b	Yes	a
445	Marakpur	a	b	b	b	a	a	b	Yes	Yes	a	b	b	b	a	a
446	Chakkultala	a	b	b	b	a	a	b	Yes	Yes	a	b	b	a	a	a
447	Bamhati Raghampur	a	b	a	b	a	a	b	Yes	Yes	a	a	a	a	Yes	a
448	Bamhati	a	b	b	b	a	a	b	Yes	a	b	b	b	b	Yes	a
449	Mahisha Machhlandapur	Yes	b	Yes	b	b	b	a	Yes	a	a	b			Yes	a
450	Sonakene	b	b	a	b	Yes	b	a	Yes	b	b	b				Yes
451	Rudrapur	b	b	Yes	b	b	b	a	Yes	a	b	b			Yes	a
452	Kharo	b	b	a	b	b	b	a	Yes	b	a	b				Yes
453	Gohalbati	b	c	b	b	Yes	b	a	Yes	b	b	b	b	a	Yes	Yes
454	Saltia	b	c	b	b	Yes	b	a	Yes	b	b	b	b	b	Yes	Yes
455	Payragachhi	Yes	b	a	b	Yes	Yes	b	Yes	a	b	a	a	Yes	Yes	Yes
456	Bergum	Yes	b	Yes	b	Yes	Yes	Yes	Yes	Yes	b	b	b	Yes	Yes	Yes
457	Metiagachi	b	c	a	b	a	c	a	Yes	Yes	b	c	c	a	a	a
458	Mallickpur	b	c	a	b	Yes	b	b	Yes	Yes	a	c	b	a	a	Yes
459	Beleni	b	c	a	a	a	c	c	Yes	a	a	c	c	a	a	Yes
460	Kuchlia	a	c	a	a	a	c	b	Yes	Yes	b	c	c	a	a	a
461	Jhanjhania	b	c	a	b	a	c	b	Yes	a	b	c	c	a	a	Yes
462	Krishna Nagar	a	b	Yes	b	b	Yes	b	Yes	Yes	b	b	b	Yes	Yes	Yes
463	Salua	c	c	a	c	a	c	b	Yes	Yes	a	c	c	c	Yes	a
464	Phultala	b	c	b	b	Yes	b	a	Yes	b	a	b	b	b	Yes	Yes

ys,village roads, banks & credit societies
 :-Yes is given, If not available within the
 code viz; a for < 5 Kms, b for 5-10 Kms
 place where facility is available is given).

Availability of miscellaneous facilities (If amenities available code -Yes is given, If not
 available within the village , the distance range code viz; a for < 5 Kms, b for 5-10 Kms
 and c for 10+ kms of nearest place where facility is available is given).

73	74	75	76	77	78	79	80	81	82	83	84	85	86	87	Name of Village	Serial Number
															2	1

Yes		a	Yes	b	b	Yes	Yes	Yes	Yes	Yes	b	a	Yes	Yes	Janaphul	424
Yes	Yes		Yes	a	a	c	Yes	a	c	a	a	b	Yes	Yes	Hirapol	425
Yes	a		Yes	b	b	c	Yes	a	c	a	b	b	Yes	Yes	Atle	426
Yes	a		Yes	a	a	c	Yes	Yes	Yes	a	c	c	Yes	Yes	Lakshmipul	427
Yes	Yes		Yes	Yes	b	c	Yes	Yes	Yes	a	c	c	Yes	Yes	Rautara	428
Yes	a		Yes	a	b	c	Yes	a	c	a	c	c	Yes	Yes	Kola	429
Yes	a		Yes	a	b	c	Yes	a	c	a	c	c	Yes	Yes	Basir Hati	430
Yes	Yes		Yes	a	a	c	Yes	a	Yes	Yes	c	c	Yes	Yes	Dhap Dhara	431
Yes	a		Yes	a	a	c	Yes	a	c	a	c	c	Yes	Yes	Dariasudi	432
Yes	Yes	Yes	Yes	a	a	c	Yes	a	c	a	b	c	Yes	Yes	Baluigachhi	433
Yes	a		Yes	a	a	c	Yes	a	c	a	c	c	Yes	Yes	Mathurapur	434
Yes	a		Yes	a	b	c	Yes	Yes	Yes	Yes	c	c	Yes	Yes	Ichhapur	435
Yes	a		Yes	a	b	c	Yes	a	c	a	c	c	Yes	Yes	Maligram	436
Yes	a		Yes	a	a	c	Yes	a	Yes	a	b	c	Yes	Yes	Arbelia	437
Yes	a		Yes	Yes	a	c	Yes	Yes	c	a	b	b	Yes	Yes	Dakshin Sarai	438
Yes	Yes		Yes	a	b	c	Yes	a	c	a	b	b	Yes	Yes	Hades Bele	439
Yes	Yes		Yes	a	a	c	Yes	a	c	a	a	b	Yes	Yes	Jioldanga	440
Yes	a		Yes	a	a	c	a	Yes	c	a	a	b	Yes	Yes	Jashur	441
Yes	Yes		Yes	a	b	c	Yes	Yes	Yes	Yes	b	c	Yes	Yes	Prithiba	442
Yes	a		Yes	a	b	c	Yes	a	c	a	b	b	Yes	Yes	Kultala	443
Yes	a		Yes	a	b	b	Yes	a	c	a	b	c	Yes	Yes	Baruihati	444
Yes	a		Yes	Yes	a	Yes	Yes	Yes	Yes	a	b	c	Yes	Yes	Marakpur	445
Yes	a		Yes	a	b	c	Yes	a	c	a	b	b	Yes	Yes	Chakkultala	446
Yes	a		Yes	a	b	c	Yes	Yes	Yes	Yes	b	b	Yes	Yes	Bamhati Raghampur	447
Yes	a		Yes	a	b	c	Yes	a	c	a	b	b	Yes	Yes	Bamhati	448
Yes			Yes	b	b	Yes	Yes	Yes	c	a	Yes	b	Yes	Yes	Mahisha Machhlandapur	449
Yes			Yes	b	b	Yes	Yes	Yes	Yes	a	Yes	c	Yes	Yes	Sonakene	450
Yes			Yes	a	b	Yes	Yes	Yes	Yes	Yes	Yes	b	Yes	Yes	Rudrapur	451
Yes			Yes	b	b	c	Yes	Yes	c	Yes	Yes	c	Yes	Yes	Kharo	452
Yes			Yes	b	b	c	Yes	Yes	Yes	a	Yes	b	Yes	Yes	Gohalhati	453
Yes			Yes	b	b	c	Yes	Yes	c	a	Yes	b	Yes	Yes	Saltia	454
Yes	Yes	a	Yes	b	b	c	Yes	Yes	Yes	Yes	b	a	Yes	Yes	Payragachhi	455
Yes		a	Yes	Yes	b	Yes	Yes	Yes	Yes	Yes	Yes	b	Yes	Yes	Bergum	456
Yes			Yes	a	b	c	Yes	a	c	a	b	c	Yes	Yes	Metiagachi	457
Yes		Yes	Yes	a	a	c	Yes	a	c	a	b	c	Yes	Yes	Mallickpur	458
Yes		Yes	Yes	a	a	c	Yes	Yes	Yes	a	a	c	Yes	Yes	Beleni	459
Yes			Yes	a	a	c	Yes	a	c	a	a	b	Yes	Yes	Kuchlia	460
Yes			Yes	a	b	c	Yes	a	Yes	a	a	c	Yes	Yes	Jhanjhania	461
Yes		Yes	Yes			c	Yes	Yes	Yes	Yes	Yes	b	Yes	Yes	Krishna Nagar	462
Yes			Yes	c	c	b	a	a	c	Yes	Yes	c	Yes	Yes	Salua	463
Yes			Yes	b	b	c	Yes	Yes	Yes	Yes	Yes	Yes	Yes	Yes	Phultala	464

Availability of miscellaneous facilities (If amenities available code -Yes is given, If not available within the village , the distance range code viz; a for < 5 Kms, b for 5-10 Kms and c for 10+ kms of nearest place where facility is available is given).												Availability of electricity (Yes/No)			
Serial Number	Name of Village	ASHA (Accredited Social Health Activist)	Community centre with/without TV	Sports Field,	Sports Club / Recreation Centre	Cinema / Video Hall	Public Library	Public Reading Room	Newspaper Supply	Assembly Polling station	Birth & Death Registration Office	Power Supply for Domestic Use (ED)	Power Supply for Agricultural Use (EAG)	Power Supply for Commercial Use (EC)	Power Supply for All Uses (EA)
1	2	88	89	90	91	92	93	94	95	96	97	98	99	100	101

424	Janaphul	Yes	b	Yes	c	b	Yes	Yes	Yes	Yes	a	Yes	Yes	Yes	Yes
425	Hirapol	Yes	a	Yes	a	a	a	a	Yes	Yes	b	Yes	Yes	Yes	Yes
426	Atle	Yes	b	Yes	b	b	a	a	Yes	Yes	a	Yes	Yes	Yes	Yes
427	Lakshnipul	Yes	c	Yes	c	c	b	b	Yes	Yes	Yes	Yes	Yes	Yes	Yes
428	Rautara	Yes	c	Yes	c	c	c	c	Yes	Yes	b	Yes	Yes	Yes	Yes
429	Kola	Yes	c	a	c	c	c	c	Yes	Yes	a	Yes	Yes	Yes	Yes
430	Basir Hati	Yes	c	a	c	c	c	c	Yes	Yes	b	Yes	Yes	Yes	Yes
431	Dhap Dhara	Yes	c	Yes	c	c	c	c	Yes	Yes	b	Yes	Yes	Yes	Yes
432	Dariasudi	Yes	c	Yes	c	c	b	b	Yes	Yes	a	Yes	Yes	Yes	Yes
433	Balugachhi	Yes	b	Yes	b	b	b	b	Yes	Yes	a	Yes	Yes	Yes	Yes
434	Mathurapur	Yes	c	Yes	c	c	c	c	Yes	Yes	a	Yes	Yes	Yes	Yes
435	Ichhapur	Yes	c	Yes	c	c	b	b	Yes	Yes	a	Yes	Yes	Yes	Yes
436	Maligram	Yes	c	Yes	c	c	b	b	Yes	Yes	b	Yes	Yes	Yes	Yes
437	Arbelia	Yes	b	Yes	b	b	b	b	Yes	Yes	a	Yes	Yes	Yes	Yes
438	Dakshin Sarai	Yes	b	Yes	b	b	a	a	Yes	Yes	a	Yes	Yes	Yes	Yes
439	Hades Bele	Yes	b	Yes	b	b	b	b	Yes	Yes	a	Yes	Yes	Yes	Yes
440	Jioldanga	Yes	a	Yes	a	a	a	a	Yes	Yes	b	Yes	Yes	Yes	Yes
441	Jashur	Yes	Yes	Yes	b	b	a	a	Yes	Yes	a	Yes	Yes	Yes	Yes
442	Prithiba	Yes	b	Yes	b	b	b	b	Yes	Yes	Yes	Yes	Yes	Yes	Yes
443	Kultala	Yes	b	Yes	b	b	b	b	Yes	Yes	a	Yes	Yes	Yes	Yes
444	Baruihati	Yes	b	Yes	b	b	b	b	Yes	Yes	a	Yes	Yes	Yes	Yes
445	Marakpur	Yes	b	Yes	b	b	b	b	Yes	Yes	a	Yes	Yes	Yes	Yes
446	Chakkultala	Yes	b	Yes	b	b	b	b	Yes	Yes	a	Yes	Yes	Yes	Yes
447	Bamhati Raghampur	Yes	b	Yes	b	b	a	a	Yes	Yes	a	Yes	Yes	Yes	Yes
448	Bamhati	Yes	b	Yes	b	b	a	a	Yes	Yes	a	Yes	Yes	Yes	Yes
449	Mahisha Machhlandapur	Yes	Yes	Yes	Yes	b	Yes	Yes	Yes	Yes	a	Yes	Yes	Yes	Yes
450	Sonakene	Yes	Yes	Yes	Yes	b	a	Yes	Yes	Yes	b	Yes	Yes	Yes	Yes
451	Rudrapur	Yes	Yes	Yes	Yes	b	a	Yes	Yes	Yes	a	Yes	Yes	Yes	Yes
452	Kharo	Yes	Yes	Yes	Yes	Yes	a	Yes	Yes	Yes	b	Yes	Yes	Yes	Yes
453	Gohalbati	Yes	Yes	a	Yes	b	b	b	Yes	Yes	a	Yes	Yes	Yes	Yes
454	Saltia	Yes	Yes	Yes	Yes	b	c	c	Yes	Yes	a	Yes	Yes	Yes	Yes
455	Payragachhi	Yes	b	Yes	c	b	a	b	Yes	Yes	a	Yes	Yes	Yes	Yes
456	Bergum	Yes	b	Yes	c	b	Yes	b	Yes	Yes	Yes	Yes	Yes	Yes	Yes
457	Metiagachi	Yes	Yes	a	c	b	a	c	Yes	Yes	a	Yes	Yes	Yes	Yes
458	Mallickpur	Yes	Yes	Yes	c	b	a	c	Yes	Yes	Yes	Yes	Yes	Yes	Yes
459	Beleni	Yes	Yes	a	c	b	Yes	Yes	Yes	Yes	a	Yes	Yes	Yes	Yes
460	Kuchlia	Yes	Yes	Yes	c	a	a	c	Yes	Yes	a	Yes	Yes	Yes	Yes
461	Jhanjhania	Yes	Yes	a	c	a	a	c	Yes	Yes	a	Yes	Yes	Yes	Yes
462	Krishna Nagar	Yes	b	Yes	b	b	a	Yes	Yes	Yes	a	Yes	Yes	Yes	Yes
463	Salua	Yes	a	Yes	Yes	c	c	c	Yes	Yes	a	Yes	Yes	Yes	Yes
464	Phultala	Yes	Yes	Yes	Yes	b	b	b	c	Yes	a	Yes	Yes	Yes	Yes

Nearest Town		Land Use							
		Area under different types of land use (in hectares rounded up to one decimal place)							
Name	Distance range code i.e. a for < 5 Kms, b for 5-10 Kms and c for 10+ kms .	Forests	Area under Non-agricultural Uses	Barren and Un-cultivable land	Permanent Pastures and Other Grazing Lands	Land Under Miscellaneous Tree Crops etc.	Culturable Waste Land	Name of Village	Serial Number
102	103	104	105	106	107	108	109	2	1

HABRA	b	0	270	0	0	0	23.5	Janaphul	424
HABRA	b	0	25.9	0	0	0	0	Hirapol	425
HABRA	b	0	52	0	0	0	0	Atle	426
HABRA	c	0	98.7	0	0	0	4.1	Lakshmipul	427
HABRA	c	0	90.8	0	0	0	0	Rautara	428
HABRA	c	0	40.5	0	0	0	0	Kola	429
HABRA	c	0	27	0	0	0	4.6	Basir Hati	430
HABRA	c	0	34.4	0	0	0	0	Dhap Dhara	431
HABRA	b	0	54.7	0	0	0	0	Dariasudi	432
HABRA	b	0	47.5	0	0	0	0	Baluigachhi	433
HABRA	b	0	72.3	0	0	0	0.8	Mathurapur	434
HABRA	c	0	56.7	0	0	0	12.6	Ichhapur	435
HABRA	c	0	84	0	0	0	0	Maligram	436
ASHOKENAGAR	b	0	37.5	0	0	0	0	Arbelia	437
ASHOKENAGAR	b	0	151.3	0	0	0	8.6	Dakshin Sarai	438
ASHOKENAGAR	b	0	53.1	0	0	0	0	Hades Bele	439
HABRA	b	0	73.7	0	0	0	0	Jioldanga	440
HABRA	b	0	26.5	0	0	0	0	Jashur	441
HABRA	c	0	79.4	0	0	0	0	Prithiba	442
HABRA	b	0	44.4	0	0	0	0	Kultala	443
HABRA	b	0	48.6	0	0	0	5.2	Baruihati	444
HABRA	c	0	106.8	0	0	0	0	Marakpur	445
HABRA	b	0	17.1	0	0	0	0	Chakkultala	446
HABRA	b	0	38.3	0	0	0	0	Bamhati Raghampur	447
HABRA	b	0	77.1	0	0	0	0	Bamhati	448
HABRA	b	0	74.9	0	0	0	0	Mahisha Machhlandapur	449
HABRA	c	0	93	0	0	0	0	Sonakene	450
HABRA	b	0	2.2	0	0	0	0	Rudrapur	451
HABRA	b	0	36.3	0	0	0	0	Khara	452
HABRA	b	0	70.9	0	0	0	0	Gohalhati	453
HABRA	a	0	38.1	0	0	0	0	Saltia	454
HABRA	b	0	59.2	0	0	0	0	Payragachhi	455
HABRA	b	0	131.6	0	0	0	10	Bergum	456
GOBORDANGA	a	0	27.8	0	0	0	0	Metiagachi	457
GOBORDANGA	a	0	53	0	0	0	0	Mallickpur	458
GOBORDANGA		0	51	0	0	0	0	Beleni	459
GOBORDANGA	a	0	64.4	0	0	0	0	Kuchlia	460
GOBORDANGA	a	0	39.8	0	0	0	0	Jhanjhania	461
HABRA	c	0	95.3	0	0	0	0	Krishna Nagar	462
HABRA	c	0	69.3	0	0	0	0	Salua	463
HABRA	b	0	111.5	0	0	0	0	Phultala	464

Land Use											
Area under different types of land use (in hectares rounded up to one decimal place)							Area irrigated by source (in hectare).				
Serial Number	Name of Village	Fallow lands other than current fallows	Current Fallows	Net Area Sown	Total Irrigated Land Area	Total Un-irrigated Land Area	Canals (C)	Wells/Tube-wells(W/TW)	Tanks/Lakes(T/L)	Water Falls(WF)	Others(O)
1	2	110	111	112	113	114	115	116	117	118	119

424	Janaphul	0	0	220	220	0	0	220	0	0	0
425	Hirapol	0	0	20	20	0	0	20	0	0	0
426	Atle	0	0	80	80	0	0	80	0	0	0
427	Lakshnipul	0	0	144.8	144.8	0	0	144.8	0	0	0
428	Rautara	0	0	120	120	0	0	120	0	0	0
429	Kola	0	0	62.4	62.4	0	0	62.4	0	0	0
430	Basir Hati	0	0	52	52	0	0	52	0	0	0
431	Dhap Dhara	0	0	112	112	0	0	112	0	0	0
432	Dariasudi	0	0	80	80	0	0	80	0	0	0
433	Balugachhi	0	0	79.1	79.1	0	0	79.1	0	0	0
434	Mathurapur	0	0	160	160	0	0	160	0	0	0
435	Ichhapur	0	0	84	84	0	0	84	0	0	0
436	Maligram	0	0	199	199	0	0	199	0	0	0
437	Arbelia	0	0	168	168	0	0	168	0	0	0
438	Dakshin Sarai	0	0	80	80	0	0	80	0	0	0
439	Hades Bele	0	0	80	80	0	0	80	0	0	0
440	Jioldanga	0	0	80	80	0	0	80	0	0	0
441	Jashur	0	0	44	44	0	0	44	0	0	0
442	Prithiba	0	0	119.1	119.1	0	0	119.1	0	0	0
443	Kultala	0	0	44	44	0	0	44	0	0	0
444	Baruihati	0	0	80	80	0	0	80	0	0	0
445	Marakpur	0	0	280	280	0	0	280	0	0	0
446	Chakkultala	0	0	53.1	53.1	0	0	53.1	0	0	0
447	Bamhati Raghampur	0	0	116	116	0	0	116	0	0	0
448	Bamhati	0	0	141	141	0	0	141	0	0	0
449	Mahisha Machhlandapur	0	0	300	244	56	0	244	0	0	0
450	Sonakene	0	0	553.7	440	113.7	0	440	0	0	0
451	Rudrapur	0	0	141	73.1	67.9	0	73.1	0	0	0
452	Kharo	0	0	113.5	83.4	30.1	0	83.4	0	0	0
453	Gohalhati	0	0	93.7	48.6	45.1	0	48.6	0	0	0
454	Saltia	0	0	116.8	56.9	59.9	0	56.9	0	0	0
455	Payragachhi	0	0	160	160	0	0	160	0	0	0
456	Bergum	0	0	380	380	0	0	380	0	0	0
457	Metiagachi	0	0	62.2	45.6	16.6	0	45.6	0	0	0
458	Mallickpur	0	0	161.5	160	1.5	0	160	0	0	0
459	Beleni	0	0	69.6	69.6	0	0	69.6	0	0	0
460	Kuchlia	0	0	88.3	84	4.3	0	84	0	0	0
461	Jhanjhania	0	0	83.7	68	15.7	0	68	0	0	0
462	Krishna Nagar	0	0	156.8	156.8	0	4	152.8	0	0	0
463	Salua	0	0	42.6	41	1.7	0	41	0	0	0
464	Phultala	0	0	196.4	129	67.4	0	129	0	0	0

Name of three most important commodities manufactured			Name of Village	Serial Number
First	Second	Third		
120	121	122	2	1

			Janaphul	424
			Hirapol	425
Biri			Atle	426
Biri			Lakshmipul	427
			Rautara	428
			Kola	429
			Basir Hati	430
			Dhap Dhara	431
			Dariasudi	432
			Baluigachhi	433
			Mathurapur	434
			Ichhapur	435
			Maligram	436
			Arbelia	437
Brick			Dakshin Sarai	438
Biri			Hades Bele	439
Pottery	Biri		Jioldanga	440
Biri			Jashur	441
Pottery			Prithiba	442
Biri			Kultala	443
			Baruihati	444
			Marakpur	445
			Chakkultala	446
Biri			Bamhati Raghampur	447
Biri			Bamhati	448
Hosiery	Biri		Mahisha Machhlandapur	449
Shoe	Hosiery	Firework	Sonakene	450
Biri			Rudrapur	451
Biri	Hosiery		Kharo	452
			Gohalbati	453
			Saltia	454
Biri			Payragachhi	455
			Bergum	456
			Metiagachi	457
			Mallickpur	458
			Beleni	459
			Kuchlia	460
			Jhanjhania	461
			Krishna Nagar	462
			Salua	463
			Phultala	464

Census of India 2011
Amenities and Land use

Serial Number	Name of Village	Location code no.	Total area of the village (in hectares rounded up to one decimal place)	Total population (2011 census)	Number of households (2011 census)	Number of educational amenities available in village , the distance range code viz; a for 0-5 kms, b for 5-10 kms, c for 10+ kms of nearest place where available								
						Pre-Primary school (PP)	Primary school (P)	Middle school (M)	Secondary School (S)	Senior Secondary school (SS)	Degree college of arts science & commerce (ASC)	Engineering college(EC)	Medical college (MC)	
1	2	3	4	5	6	7	8	9	10	11	12	13	14	
465	Tunighata	322886	83.9	2017	442	1	1	a	a	a	b	c	c	
466	Kashipur	322887	234.8	5877	1361	3	2	2	2	1	b	c	c	
467	Boyerghata	322888	107	1362	321	2	2	a	b	b	c	c	c	
468	Kumra	322889	323.3	5410	1266	4	4	1	a	a	b	c	c	
469	Panchghara	322890	125.8	2075	488	2	2	a	a	a	b	c	c	
470	Ankhola	322891	116.8	1868	412	3	3	a	a	a	c	c	c	
471	Simulpur	322892	165	2717	672	2	2	a	a	a	b	c	c	
472	Nangla	322893	353.6	3605	892	4	3	2	2	2	c	c	c	
473	Baugachhi	322894	100.8	1137	280	2	2	1	1	1	c	c	c	
474	Rajballabhpur	322895	344	6909	1778	4	3	1	1	1	b	c	c	
475	Uludanga	322896	87.1	2761	696	2	2	1	a	a	c	c	c	
476	Ranidanga	322897	167.2	2508	689	2	2	1	a	a	b	c	c	
477	Raghabpur	322898	179.5	2015	545	1	1	a	a	a	c	c	c	
478	Bamandanga	322899	65.6	2065	465	1	1	a	a	a	c	c	c	
Block T O T A L :			10669.1	175651	41783	129	117	33	20	12	0	0	0	

- Village Directory

(As in 2009)

le. (If not available within the < 5 Kms, b for 5-10 Kms and c if facility is available is given).						Number of Medical Amenities available. (If not available within the village , the distance range code viz; a for < 5 Kms, b for 5-10 Kms and c for 10+ kms of nearest place where facility is available is given).												
Management institute (MI)	Polytechnic (Pt)	Vocational training school /ITI	Non-formal training centre (NFTC)	Special school for disabled (SSD)	Others (specify)	Community health centre (CHC)	Primary health centre (PHC)	Primary health sub centre (PHS)	Maternity and child welfare centre (MCWC)	T.B. clinic (TBC)	Hospital-allopathic (HA)	Hospital-alternative medicine (HO)	Dispensary (D)	Veterinary hospital (VH)	Mobile health clinic (MHC)	Family welfare centre (FWC)	Name of Village	Serial Number
15	16	17	18	19	20	21	22	23	24	25	26	27	28	29	30	31	2	1
c	c	a		b		b	b	a	b	b	b				b		b	Tunighata
c	c	1		b		b	b	1	b	b	b				b		b	Kashipur
c	c	b		c		c	b	a	a	c	c				c		c	Boyerghata
c	c	a		b		b	b	1	b	b	b				b		b	Kumra
c	c	a		b		b	b	a	b	b	b				b		b	Panchghara
c	c	a		c		c	b	a	c	c	c				c		c	Ankhola
c	c	a		c		c	a	a	b	b	b	c	a	c	c		c	Simulpur
c	c	c		c		c	c	a	c	c	c	c	a	c	c		c	Nangla
c	c	1		c		c	1	1	c	c	c	c	a	c	c		c	Baugachhi
c	c	1		c		c	c	1	b	b	b	c	1	c	c		c	Rajballabhpur
c	c	b		c		c	b	a	c	c	c	b	a					Uludanga
c	c	a		b		b	b	a	b	b	b	b	1	b			a	Ranidanga
c	c	a		c		c	b	1	c	c	c	c	1					Raghampur
c	c	a		c		c	b	a	c	c	c	c	a					Bamandanga
0	0	6	1	0	0	0	2	26	0	0	0	0	31	0	0	0	: Block T O T A L	

Serial Number	Name of Village	Number of Non-Government Medical Amenities available.							Availability of drinking water - Yes / No							
		Charitable non Govt. hospital/Nursing home.	Medical practitioner with MBBS Degree	Medical practitioner with other degree	Medical practitioner with no degree	Traditional practitioner and faith healer	Medicine Shop	Others	Tap water (Treated/Untreated)	Well water (Covered / Uncovered well)	Hand Pump	Tube wells / Bore well	Spring	River / Canal	Tank / Pond / Lake	Others
1	2	32	33	34	35	36	37	38	39	40	41	42	43	44	45	46
465	Tunighata	0	0	1	4	1	0	0	No	No	Yes	No	No	No	Yes	No
466	Kashipur	0	0	1	5	0	1	0	No	No	Yes	Yes	No	No	Yes	No
467	Boyerghata	0	0	0	1	0	0	0	No	No	Yes	No	No	No	Yes	No
468	Kumra	0	3	2	7	0	3	0	No	No	Yes	Yes	No	No	Yes	No
469	Panchghara	0	0	0	1	0	0	0	No	No	Yes	No	No	No	Yes	No
470	Ankhola	0	0	0	2	0	0	0	No	No	Yes	No	No	No	Yes	No
471	Simulpur	0	0	0	1	1	0	0	No	No	Yes	Yes	No	No	Yes	No
472	Nangla	0	0	0	1	0	1	0	No	No	Yes	Yes	No	No	Yes	No
473	Baugachhi	0	0	0	0	0	0	0	No	No	Yes	Yes	No	No	Yes	No
474	Rajballabhpur	0	2	0	0	0	4	0	No	No	Yes	Yes	No	No	Yes	No
475	Uludanga	0	0	1	1	0	0	0	Yes	No	Yes	Yes	No	Yes	Yes	No
476	Ranidanga	0	1	1	3	0	1	0	Yes	No	Yes	Yes	No	Yes	Yes	No
477	Raghabpur	0	1	1	2	0	1	0	Yes	No	Yes	Yes	No	Yes	Yes	No
478	Bamandanga	0	1	2	2	1	1	0	No	No	Yes	Yes	No	Yes	Yes	No
Block T O T A L :		0	11	26	109	8	19	0	9	0	55	27	0	9	55	0

Availability of toilet & others Yes / No				Communication and transport facilities (If amenities available code -Yes is given except for Village Pin Code ,If not available within the village , the distance range code viz; a for < 5 Kms, b for 5-10 Kms and c for 10+ kms of nearest place where facility is available is given).								
Community toilet including bath.	Community toilet excluding bath.	Rural sanitary mart or sanitary hardware outlet available near the village.	Community bio- gas or recycle of waste for productive use.	Post office(PO)	Sub post office (SPO)	Post & Telegraph office (P&TO)	Village Pin Code	Telephones (Land lines)	Public call office (PCO)	Mobile phone coverage	Name of Village	Serial Number
47	48	49	50	51	52	53	54	55	56	57	2	1
No	No	No	No	b		b	743271	Yes	Yes	Yes	Tunighata	465
No	No	No	No	b		b	743271	Yes	Yes	Yes	Kashipur	466
No	No	No	No	c		c	743704	Yes	Yes	Yes	Boyerghata	467
No	No	No	No	b		b	743271	Yes	Yes	Yes	Kumra	468
No	No	No	No	b		b	743271	Yes	Yes	Yes	Panchghara	469
No	No	No	No	c		c	743704	Yes	Yes	Yes	Ankhola	470
No	No	No	No	c	a	c	743289	Yes	Yes	Yes	Simulpur	471
No	No	No	No	c	Yes	c	743263	Yes	Yes	Yes	Nangla	472
No	No	No	No	c		c	743263	Yes	Yes	Yes	Baugachhi	473
No	No	No	No	c	Yes	c	743289	Yes	Yes	Yes	Rajballabhpur	474
No	No	No	No	c	Yes	c	743289	Yes	Yes	Yes	Uludanga	475
No	No	No	No	b	a	b	743289	Yes	Yes	Yes	Ranidanga	476
No	No	No	No	c	a	c	743289	Yes	Yes	Yes	Raghampur	477
No	No	No	No	c	a	c	743438	Yes	Yes	Yes	Bamandanga	478
1	1	0	4	0	12	4	55	54	43	55	: Block T O T A L	

Communication and transport facilities (If amenities available code -Yes is given except for Village Pin Code ,If not available within the village , the distance range code viz; a for < 5 Kms, b for 5-10 Kms and c for 10+ kms of nearest place where facility is available is given).												Village connected to highway (If amenities available code viz; a for < 5 Kms, b for 5-10 Kms and c for 10+ kms of nearest place where facility is available is given).				
Serial Number	Name of Village	Internet cafes/ Common service centre (CSC)	Private courier facility	Bus service (Public & Private)	Railway stations	Auto/Modified Autos	Taxis and Vans	Tractors	Cycle-pulled rickshaws(Manual & Machine driven)	Carts driven by animals	Sea /River ferry service	Connected to national highway(NH)	Connected to state highway(SH)	Connected to major district road (MDR)	Connected to others district road	Pucca roads
1	2	58	59	60	61	62	63	64	65	66	67	68	69	70	71	72
465	Tunighata	b	b	Yes	b	b	b	a	Yes	c	a	b			Yes	a
466	Kashipur	b	b	Yes	b	b	b	a	Yes	c	a	b			Yes	Yes
467	Boyerghata	b	c	b	c	Yes	c	a	Yes	c	b	c				Yes
468	Kumra	Yes	b	Yes	b	Yes	b	b	Yes	c	b	b			Yes	Yes
469	Panchghara	b	b	a	b	b	b	b	Yes	c	b	b				a
470	Ankhola	a	c	a	c	a	c	b	Yes	c	b	c				a
471	Simulpur	a	c	Yes	a	Yes	c	b	Yes	c	a	c	c	Yes	Yes	Yes
472	Nangla	c	c	a	c	a	c	a	Yes	c	a	c	c	c	a	a
473	Baugachhi	c	c	a	c	Yes	c	b	Yes	c	a	c	c	c	Yes	Yes
474	Rajballabhpur	a	c	Yes	a	Yes	c	a	Yes	a	b	c	c	Yes	Yes	Yes
475	Uludanga	a	a	a	a	Yes	Yes	b	Yes	b	b	b	b	a	a	a
476	Ranidanga	a	a	a	a	a	Yes	b	Yes	Yes	b	b	b	a	Yes	Yes
477	Raghabpur	a	a	a	a	a	Yes	b	Yes	Yes	b	c	c	Yes	Yes	Yes
478	Bamandanga	a	a	a	a	a	Yes	b	Yes	Yes	a	c	c	a	Yes	a
Block T O T A L :		6	0	11	0	15	10	1	55	28	0	4	4	10	34	26

ys,village roads, banks & credit societies :-Yes is given, If not available within the code viz; a for < 5 Kms, b for 5-10 Kms place where facility is available is given).														Availability of miscellaneous facilities (If amenities available code -Yes is given, If not available within the village , the distance range code viz; a for < 5 Kms, b for 5-10 Kms and c for 10+ kms of nearest place where facility is available is given).		
Kutchcha roads	Water bounded macadam(WBM) roads	Navigable waterway (river/canal)(NW)	Footpaths (FP)	Commercial & Co-operative Banks	ATM	Agricultural Credit Societies	Self-Help Group (SHG)	Public distribution system (PDS) shop	Mandis / Regular market	Weekly Haat	Agricultural marketing society	Integrated Child Development Scheme (Nutritional Centres)	Anganwadi Centre (Nutritional Centres)	Others (Nutritional Centres)	Name of Village	Serial Number
73	74	75	76	77	78	79	80	81	82	83	84	85	86	87	2	1
Yes		Yes	a	b	c	Yes	a	c	a	Yes	b	Yes	Yes	Tunighata	465	
Yes		Yes	b	b	Yes	Yes	Yes	c	Yes	Yes	c	Yes	Yes	Kashipur	466	
Yes	Yes	Yes	a	c	c	Yes	a	c	a	Yes	c	Yes	Yes	Boyerghata	467	
Yes	Yes	Yes	Yes	b	c	Yes	Yes	Yes	Yes	Yes	c	Yes	Yes	Kumra	468	
Yes		Yes	a	b	c	Yes	a	c	a	Yes	c	Yes	Yes	Panchghara	469	
Yes	Yes	Yes	a	c	c	Yes	a	c	a	Yes	c	Yes	Yes	Ankhola	470	
Yes		Yes	a	a	c	Yes	Yes	Yes	a	a	c	Yes	Yes	Simulpur	471	
Yes	Yes	Yes	b	c	c	Yes	Yes	Yes	Yes	Yes	c	Yes	Yes	Nangla	472	
Yes		Yes	c	c	c	Yes	Yes	Yes	a	Yes	c	Yes	Yes	Baugachhi	473	
Yes		Yes	a	a	Yes	Yes	Yes	Yes	Yes	Yes	c	Yes	Yes	Rajballabhpur	474	
Yes	b	Yes	Yes	a	a	c	Yes	b	c	b	c	Yes	Yes	Uludanga	475	
Yes	b	Yes	Yes	a	a	c	Yes	a	Yes	Yes	Yes	Yes	Yes	Ranidanga	476	
Yes	b	Yes	Yes	b	b	c	Yes	a	Yes	Yes	a	b	Yes	Raghampur	477	
Yes		Yes	Yes	a	a	c	Yes	a	Yes	Yes	a	b	Yes	Bamandanga	478	
55	12	8	55	5	0	8	53	26	26	19	20	2	55	55	: Block T O T A L	

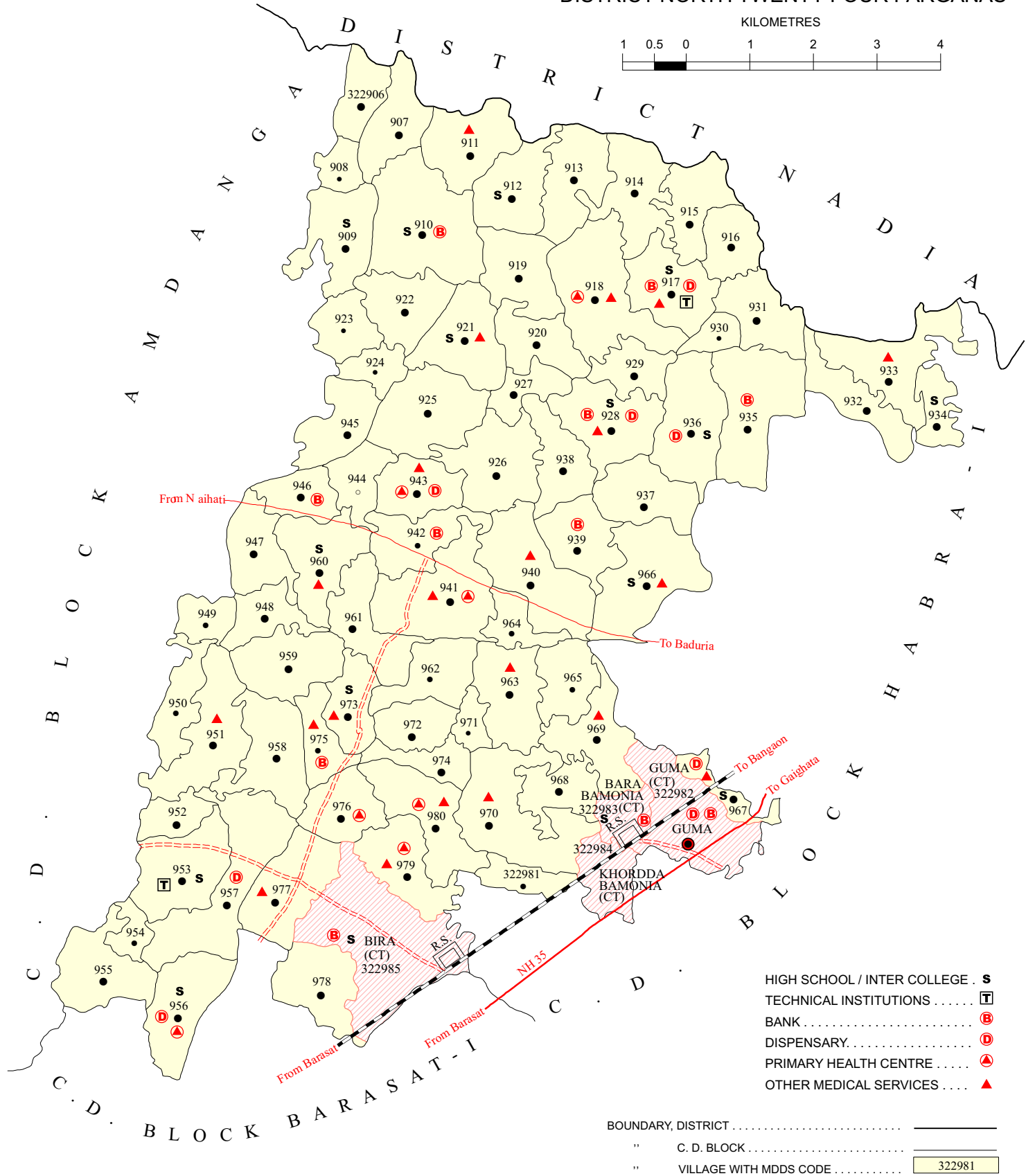
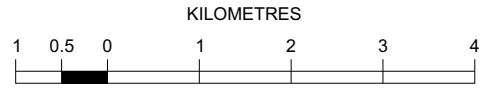
Availability of miscellaneous facilities (If amenities available code -Yes is given, If not available within the village , the distance range code viz; a for < 5 Kms, b for 5-10 Kms and c for 10+ kms of nearest place where facility is available is given).												Availability of electricity (Yes/No)			
Serial Number	Name of Village	ASHA (Accredited Social Health Activist)	Community centre with/without TV	Sports Field,	Sports Club / Recreation Centre	Cinema / Video Hall	Public Library	Public Reading Room	Newspaper Supply	Assembly Polling station	Birth & Death Registration Office	Power Supply for Domestic Use (ED)	Power Supply for Agricultural Use (EAG)	Power Supply for Commercial Use (EC)	Power Supply for All Uses (EA)
1	2	88	89	90	91	92	93	94	95	96	97	98	99	100	101
465	Tunighata	Yes	Yes	a	Yes	b	a	Yes	Yes	Yes	a	Yes	Yes	Yes	Yes
466	Kashipur	Yes	Yes	Yes	Yes	b	a	Yes	Yes	Yes	Yes	Yes	Yes	Yes	Yes
467	Boyerghata	Yes	Yes	Yes	Yes	c	b	Yes	Yes	Yes	b	Yes	Yes	Yes	Yes
468	Kumra	Yes	Yes	Yes	Yes	b	b	Yes	Yes	Yes	a	Yes	Yes	Yes	Yes
469	Panchghara	Yes	Yes	a	Yes	b	b	Yes	Yes	Yes	a	Yes	Yes	Yes	Yes
470	Ankhola	Yes	Yes	a	Yes	c	b	Yes	Yes	Yes	b	Yes	Yes	Yes	Yes
471	Simulpur	Yes	Yes	Yes	c	a	a	Yes	Yes	Yes	a	Yes	Yes	Yes	Yes
472	Nangla	Yes	c	Yes	Yes	c	c	c	Yes	Yes	a	Yes	Yes	Yes	Yes
473	Baugachhi	Yes	Yes	Yes	Yes	c	c	c	Yes	Yes	Yes	Yes	Yes	Yes	Yes
474	Rajballabhpur	Yes	Yes	Yes	c	a	Yes	c	Yes	Yes	a	Yes	Yes	Yes	Yes
475	Uludanga	Yes	c	Yes	c	a	c	c	Yes	Yes	a	Yes	Yes	Yes	Yes
476	Ranidanga	Yes	b	a	b	a	b	b	Yes	Yes	a	Yes	Yes	Yes	Yes
477	Raghabpur	Yes	c	Yes	b	b	b	b	Yes	Yes	a	Yes	Yes	Yes	Yes
478	Bamandanga	Yes	b	b	c	a	c	c	Yes	Yes	a	Yes	Yes	Yes	Yes
Block T O T A L :		55	22	44	16	1	5	13	54	55	6	55	55	55	55

Nearest Town		Land Use								
		Area under different types of land use (in hectares rounded up to one decimal place)								
Name	Distance range code i.e. a for < 5 Kms, b for 5-10 Kms and c for 10+ kms .	Forests	Area under Non-agricultural Uses	Barren and Un-cultivable land	Permanent Pastures and Other Grazing Lands	Land Under Miscellaneous Tree Crops etc.	Culturable Waste Land	Name of Village	Serial Number	
102	103	104	105	106	107	108	109	2	1	
HABRA	b	0	14.3	0	0	0	0	Tunighata	465	
HABRA	b	0	33.3	0	0	0	0	Kashipur	466	
HABRA	c	0	8	0	0	0	0	Boyerghata	467	
HABRA	c	0	36.5	0	0	0	0	Kumra	468	
HABRA	c	0	15.8	0	0	0	0	Panchghara	469	
HABRA	c	0	7.3	0	0	0	0	Ankhola	470	
HABRA	c	0	73.4	0	0	0	0	Simulpur	471	
HABRA	c	2	110	0	0	0	10.6	Nangla	472	
HABRA	c	0	30.4	0	0	0	0	Baugachhi	473	
HABRA	c	25	140	0	0	0	20	Rajballabhpur	474	
HABRA	c	0	49.1	0	0	0	0	Uludanga	475	
HABRA	c	0	26	0	0	0	0	Ranidanga	476	
HABRA	c	0	26.3	0	0	0	0	Raghampur	477	
HABRA	c	2	17.6	0	0	0	0	Bamandanga	478	
0	0	29	3314.6	0	0	0	100	: Block T O T A L		

Land Use												
Area under different types of land use (in hectares rounded up to one decimal place)							Area irrigated by source (in hectare).					
Serial Number	Name of Village	Fallow lands other than current fallows	Current Fallows	Net Area Sown	Total Irrigated Land Area	Total Un-irrigated Land Area	Canals (C)	Wells/Tube-wells(W/TW)	Tanks/Lakes(T/L)	Water Falls(WF)	Others(O)	
1	2	110	111	112	113	114	115	116	117	118	119	
465	Tunighata	0	0	69.6	57.1	12.5	0	57.1	0	0	0	
466	Kashipur	0	0	201.5	160	41.5	0	160	0	0	0	
467	Boyerghata	0	0	99	72.9	26.2	0	72.9	0	0	0	
468	Kumra	0	0	286.8	272	14.8	0	272	0	0	0	
469	Panchghara	0	0	110	95.9	14.1	0	95.9	0	0	0	
470	Ankhola	0	0	109.5	75	34.5	0	75	0	0	0	
471	Simulpur	0	0	91.6	49	42.6	0	49	0	0	0	
472	Nangla	0	0	231.1	117.1	114	0	117.1	0	0	0	
473	Baugachhi	0	0	70.4	40	30.4	0	40	0	0	0	
474	Rajballabhpur	0	0	159	89	70	0	89	0	0	0	
475	Uludanga	0	0	38	38	0	0	38	0	0	0	
476	Ranidanga	0	0	141.2	141.2	0	0	141.2	0	0	0	
477	Raghabpur	0	0	153.2	153.2	0	0	153.2	0	0	0	
478	Bamandanga	0	0	46	46	0	0	46	0	0	0	
Block T O T A L :		0	0	7225.2	6344.9	880.5	4	6340.9	0	0	0	

Name of three most important commodities manufactured			Name of Village	Serial Number
First	Second	Third		
120	121	122	2	1
Biri			Tunighata	465
Biri	Hosiery		Kashipur	466
Biri			Boyerghata	467
Biri			Kumra	468
Biri			Panchghara	469
Biri			Ankhola	470
			Simulpur	471
			Nangla	472
			Baugachhi	473
			Rajballabhpur	474
Biri			Uludanga	475
Biri			Ranidanga	476
Biri			Raghabpur	477
			Bamandanga	478
: Block T O T A L				

INDIA
WEST BENGAL
C. D. BLOCK HABRA - II
DISTRICT NORTH TWENTY FOUR PARGANAS



- HIGH SCHOOL / INTER COLLEGE . S
- TECHNICAL INSTITUTIONS T
- BANK B
- DISPENSARY D
- PRIMARY HEALTH CENTRE A
- OTHER MEDICAL SERVICES ▲

- BOUNDARY, DISTRICT ————
- " C. D. BLOCK ————
- " VILLAGE WITH MDDS CODE 322981
- HEADQUARTERS : C. D. BLOCK ●
- POPULATION SIZE OF VILLAGES : BELOW 200, 200-499, 500-999, 1000-4999, 5000 AND ABOVE ○ ● ● ● ●
- CENSUS TOWN WITH MDDS CODE 322985
- NATIONAL HIGHWAY NH 35
- IMPORTANT METALLED ROAD ————
- UNMETALLED ROAD - - - - -
- RAILWAY LINE WITH STATION, BROAD GAUGE R.S.

TOTAL AREA OF THE C.D. BLOCK..... 112.67 Sq. Kms.
 TOTAL POPULATION OF THE C.D. BLOCK..... 176490
 TOTAL NUMBER OF VILLAGES..... 76
 TOTAL NUMBER OF INHABITED VILLAGES..... 76
 TOTAL NUMBER OF CENSUS TOWNS..... 4
 TOTAL NUMBER OF STATUTORY TOWNS..... NIL
 DISTANCE FROM DISTRICT HEADQUARTERS
 TO C. D. BLOCK HEADQUARTERS (APPROX.).... 19 Kms.

Alphabetical List of Villages

Name of the CD Block : Habra-II

CD Block Code (2011) : 0168

Sl. No.	Name of the Village	PLCN 2001	MDDS PLCN 2011
1	2	3	4
1	Amragachhi	01665200	322906
2	Ashudi	01665900	322913
3	Bagpul	01669700	322951
4	Baliadanga	01669200	322946
5	Balisha	01672300	322977
6	Basatpur	01669100	322945
7	Baulgachhi	01671800	322972
8	Beraberi	01667100	322925
9	Bhandargachha	01666200	322916
10	Bhatchhala (P)	01667800	322932
11	Bhurkunda	01667400	322928
12	Bujrug Bamonía	01671400	322968
13	Buzrukdigha	01666500	322919
14	Chandigachha	01667200	322926
15	Chanpagachhi	01669500	322949
16	Chapra	01667700	322931
17	Charakpara	01672400	322978
18	Chhalarhat	01668900	322943
19	Daulatpur	01668100	322935
20	Depara	01666800	322922
21	Dhantari	01670900	322963
22	Dighra	01670200	322956
23	Dogachhia	01671600	322970
24	Gilapal	01666000	322914
25	Haliadanga	01671700	322971
26	Hatnapara	01672100	322975
27	Hijli	01671200	322966
28	Ishwarigachha	01668800	322942
29	Jangalpur	01672000	322974
30	Joykrishnapur	01667600	322930
31	Kadpur	01669800	322952
32	Kamardanga	01667300	322927
33	Kamarpur	01671000	322964
34	Kazla	01668000	322934

Alphabetical List of Villages

Name of the CD Block : Habra-II

CD Block Code (2011) : 0168

Sl. No.	Name of the Village	PLCN 2001	MDDS PLCN 2011
1	2	3	4
35	Keotsaha	01666100	322915
36	Khaddasahara	01670800	322962
37	Khasdelpur	01671300	322967
38	Khorddadepara	01667000	322924
39	Koalipota	01668300	322937
40	Kumardangadogachhia	01666600	322920
41	Magurkhali	01668600	322940
42	Malikbaria	01670500	322959
43	Mandalhat	01671100	322965
44	Mandalpara	01669300	322947
45	Matiagachha	01665600	322910
46	Mena	01668200	322936
47	Naduria	01665300	322907
48	Napra	01670400	322958
49	Natni	01666700	322921
50	Nurpur	01665800	322912
51	Pabdara	01665500	322909
52	Padmapukur	01672800	322981
53	Paschim Bamandanga	01667500	322929
54	Paschim Narayanpur	01670000	322954
55	Patdanga	01672700	322980
56	Pukurkona	01672600	322979
57	Pumlia	01666400	322918
58	Putia	01667900	322933
59	Raghunathpur	01666900	322923
60	Rajbari	01668500	322939
61	Rajibpur	01671900	322973
62	Rampur	01669000	322944
63	Randhan Gachha	01670100	322955
64	Rangri	01669400	322948
65	Sabdapur	01668700	322941
66	Sahara	01670700	322961
67	Samudrapur	01668400	322938
68	Sendanga	01666300	322917

Alphabetical List of Villages

Name of the CD Block : Habra-II

CD Block Code (2011) : 0168

Sl. No.	Name of the Village	PLCN 2001	MDDS PLCN 2011
1	2	3	4
69	Solemanpur	01669600	322950
70	Srikrishnapur	01665700	322911
71	Suria	01670600	322960
72	Tajpur	01671500	322969
73	Talsa	01670300	322957
74	Tarulia	01672200	322976
75	Tengra	01669900	322953
76	Trailakshyapur	01665400	322908

Census of India 2011
Amenities and Land use

Serial Number	Name of Village	Location code no.	Total area of the village (in hectares rounded up to one decimal place)	Total population (2011 census)	Number of households (2011 census)	Number of educational amenities available in village , the distance range code viz; a for 0-5 kms, b for 5-10 kms, c for 10+ kms of nearest place where facility is available							
						Pre-Primary school (PP)	Primary school (P)	Middle school (M)	Secondary School (S)	Senior Secondary school (SS)	Degree college of arts science & commerce (ASC)	Engineering college(EC)	Medical college (MC)
1	2	3	4	5	6	7	8	9	10	11	12	13	14

Name of District:-North Twenty Four Parganas

Name of CD Block:-Habra - II

479	Amragachhi	322906	90	1068	260	1	1		a	a	b	c	c
480	Naduria	322907	119.7	1330	332	1	1	1	a	a	c	c	c
481	Trailakshyapur	322908	57.2	271	61	1	1	a	a	b	c	c	c
482	Pabdara	322909	174.4	1997	467	1	1	1	1	a	c	c	c
483	Matiagachha	322910	285.9	3509	848	1	1		1	a	c	c	c
484	Srikrishnapur	322911	148.1	1976	478	1	1	b	a	b	c	c	c
485	Nurpur	322912	138.5	1629	390	1	1	1	1	b	c	c	c
486	Ashudi	322913	148.4	1706	400	2	1		a	a	c	c	c
487	Gilapal	322914	161.7	1329	309	2	1	1	a	a	c	c	c
488	Keotsaha	322915	124.1	1240	311	1	1		b	a	c	c	c
489	Bhandargachha	322916	98.7	1365	353	1	1			a	c	c	
490	Sendanga	322917	155.4	3075	745	4	3	1	1	1		c	c
491	Pumlia	322918	267.8	3151	758	1	1	a	a	a	b	c	c
492	Buzrukdigha	322919	141	1574	349	1	1		a	a	c	c	c
493	Kumardangadogachhia	322920	112.9	1205	300	2	1		a	a	b	c	c
494	Natni	322921	165.2	1466	389	1	1	1	1	1	b		
495	Depara	322922	138.6	1331	353	1	1	a	a	a	c		
496	Raghunathpur	322923	88.3	401	100	1	1	a	a	a	c		
497	Khorddadepara	322924	59.7	241	61	1	1		a	a	c		
498	Beraberi	322925	203.9	1200	293	1	1	b	a	b	b		
499	Chandigachha	322926	181.8	2211	540	2	2	a	a	a	c		
500	Kamardanga	322927	71.1	1151	268	2	2	a	b	b	b	c	c
501	Bhurkunda	322928	173.1	2168	508	3	2	1	1	b	b	c	c
502	Paschim Bamandanga	322929	87.1	1724	397	2	1	a	a	a	b	b	c
503	Joykrishnapur	322930	42.7	449	105	1	1	a	a	a	b	c	c
504	Chapra	322931	130.1	2208	566	1	1	a	a	a	b	b	c
505	Bhatchhala (P)	322932	282.2	3710	934	2	2	a	a	a	a	b	c
506	Putia	322933	188.2	3382	856	2	2	3	a	a	a	b	c
507	Kazla	322934	71.6	1613	422	2	1	1	1	a	b	b	c
508	Daulatpur	322935	233.1	3102	782	2	2	a	a	a	b	c	c
509	Mena	322936	194.1	2274	549	2	2	2	1	1	b	c	c
510	Koalipota	322937	138.5	1455	356	1	1	a	a	a	b	c	c
511	Samudrapur	322938	128.5	1211	272	1	1	a	a	b	b	c	c
512	Rajbari	322939	114.4	1253	280	1	1						
513	Magurkhali	322940	215.1	3056	741	1	1	1	b	b	c		
514	Sabdapur	322941	219.4	3049	779	1	1						
515	Ishwarigachha	322942	126.2	832	244	2	1	b	b	b	c		
516	Chhalarhat	322943	109.7	1598	391	2	2	a	a	a	b	b	
517	Rampur	322944	87.6	140	36	b	a	a	a	a	b	b	b
518	Basatpur	322945	123.2	1663	416	1	1	a	a	a	b	b	b
519	Baliadanga	322946	78	1515	349	1	1		a	b	c	c	c

- Village Directory

(As in 2009)

le. (If not available within the < 5 Kms, b for 5-10 Kms and c if facility is available is given).						Number of Medical Amenities available. (If not available within the village , the distance range code viz; a for < 5 Kms, b for 5-10 Kms and c for 10+ kms of nearest place where facility is available is given).						Name of Village	Serial Number					
Management institute (MI)	Polytechnic (Pt)	Vocational training school /ITI	Non-formal training centre (NFTC)	Special school for disabled (SSD)	Others (specify)	Community health centre (CHC)	Primary health centre (PHC)	Primary health sub centre (PHS)	Maternity and child welfare centre (MCW)	T.B. clinic (TBC)	Hospital-allopathic (HA)			Hospital-alternative medicine (HO)	Dispensary (D)	Veterinary hospital (VH)	Mobile health clinic (MHC)	Family welfare centre (FWC)
15	16	17	18	19	20	21	22	23	24	25	26	27	28	29	30	31	2	1

Location CodeNo:-337

Location CodeNo:-0168

c	c	c	c	c		a	b	b	b	c	c	c	a	b	c	c	Amragachhi	479
c	c	c	c	c	1	a	b	b	b	b	c	c	b	b	c	b	Naduria	480
c	c	c		c		a	a	a	a	a	a	a		c		a	Trailakshyapur	481
c	c	c	c	c		a	a	a	a	a	a	a		c		a	Pabdara	482
c	c	c	c	c		l	c	b	b	c	c	c	a	c	c	c	Matiagachha	483
c	c	c		c		l		l	l	c	c	c	b	b	c	b	Srikrishnapur	484
c	c	c		c		l	c	a	c	c	c	c	a	c	c	c	Nurpur	485
c	c	c	c	c		c	c	a	b	c	c	c	b	b	b	b	Ashudi	486
b						c	c	a	b	c	c	c	b	b	b	b	Gilapal	487
b						b	b	b	b	c	c	c	b	b	b	b	Keotsaha	488
c						b	a	b	b	b	b		a	c		b	Bhandargachha	489
b	c	l	c	c		a	a	l	l	c	b		3	b	c	b	Sendanga	490
c	c	a	c	c		b	l	l	l		b	c		c	c	c	Pumlia	491
c	c	c	c	c		a	b	b	b	c	b	c	a	c	c	c	Buzrukdigha	492
c	c	c	c	c		a	a	a	a	a	b	b	a	b	c	a	Kumardangadogachhia	493
b	b	b	b	b	b	a	b	l	l	b	b	b	a	b	c	b	Natni	494
c	c	c	c	c	c	a	b	a	a	b	b	b	a	b	c	b	Depara	495
c	c	c				c	a	a	a		a		a	a		a	Raghunathpur	496
c	c	c				c	b	a	b		b		b	b		b	Khorddadepara	497
b	b	b	b	b	b												Beraberi	498
c	c	c				c	a	a			a		a	a		a	Chandigachha	499
c	b	b	c	3		b	b	a	c	c	c	c	a	c		b	Kamardanga	500
c	c	c	c	c		a	l	b	b	b	b	a	4	b	c	a	Bhurkunda	501
b	b	a	c	c		a	a	a	a	b	b	c	a	c	c	b	Paschim Bamandanga	502
c	c	a	c	c		a	a	a	a	b	b	c	a	c	c	c	Joykrishnapur	503
b	b	a	c	c		b	b	a	a	b	b	c	a	b	c	b	Chapra	504
b	c	b	c	b			b	a	b	b	b		a				Bhatchhala (P)	505
b	c	b	c	b			l		b	b				b			Putia	506
b	c	b	c	b		b	b	a	b	b		b	b	b		b	Kazla	507
b	c	b	c			b	b	b	b	b	b	c	b	b		b	Daulatpur	508
c	c	b	c	1		b	b	b	c	c	b	c	2	c	c	c	Mena	509
c	c	c	c	c		b	a	b	b	b	b	b	a	b	c	b	Koalipota	510
b	c	b	c	c		a	b	a	a	b	b	c	a	c	c	b	Samudrapur	511
					3	b	b	b	b	c	b	c	b	b		c	Rajbari	512
						b	a	l	a	a	b			b			Magurkhali	513
						l	l	l			l						Sabdapur	514
						a	a	a	a	a	a	a	a	a			Ishwarigachha	515
b	b	b	b	b		l	l	l	l	l	l		2	l			Chhalarhat	516
b	b	b	b	b		a	a	a	a	a	a	a	a	a	b	a	Rampur	517
b	b	b	b	b		l											Basatpur	518
c	c	c	c	c	c	b	a	a	a	a	a	a	a	b	c	a	Baliadanga	519

Serial Number	Name of Village	Number of Non-Government Medical Amenities available.							Availability of drinking water - Yes / No							
		Charitable non Govt. hospital/Nursing home.	Medical practitioner with MBBS Degree	Medical practitioner with other degree	Medical practitioner with no degree	Traditional practitioner and faith healer	Medicine Shop	Others	Tap water (Treated/Untreated)	Well water (Covered / Uncovered well)	Hand Pump	Tube wells / Bore well	Spring	River / Canal	Tank / Pond / Lake	Others
1	2	32	33	34	35	36	37	38	39	40	41	42	43	44	45	46

479	Amragachhi	0	0	0	1	0	0	0	No	No	Yes	No	No	No	No	No
480	Naduria	0	0	0	2	0	0	0	No	No	Yes	No	No	No	No	No
481	Trailakshyapur	0	0	0	0	0	0	0	No	No	Yes	No	No	No	No	No
482	Pabdara	0	0	0	0	0	0	0	No	No	Yes	No	No	No	No	No
483	Matiagachha	0	0	0	2	1	0	0	No	No	Yes	No	No	No	No	No
484	Srikrishnapur	0	0	4	2	0	1	0	No	No	Yes	Yes	No	No	Yes	No
485	Nurpur	0	0	0	1	0	0	0	No	No	Yes	No	No	No	Yes	No
486	Ashudi	0	0	0	1	0	0	0	No	No	Yes	No	No	No	Yes	No
487	Gilapal	0	0	1	2	1	0	0	No	No	Yes	No	No	No	Yes	No
488	Keotsaha	0	0	0	0	0	0	0	No	No	Yes	No	No	No	Yes	No
489	Bhandargachha	0	0	0	5	0	0	0	Yes	No	Yes	Yes	No	No	Yes	No
490	Sendanga	0	1	2	1	1	3	0	Yes	No	Yes	Yes	No	No	Yes	No
491	Pumlia	0	0	0	1	1	1	0	Yes	No	Yes	Yes	No	No	Yes	No
492	Buzrukdigha	0	0	0	1	1	0	0	No	No	Yes	No	No	No	No	No
493	Kumardangadogachhia	0	0	0	0	1	0	0	No	No	Yes	Yes	No	No	Yes	No
494	Natni	0	0	0	0	0	0	0	No	No	No	Yes	No	No	Yes	No
495	Depara	0	0	0	0	0	0	0	No	No	No	Yes	No	No	Yes	No
496	Raghunathpur	0	0	0	0	0	0	0	No	No	No	Yes	No	No	Yes	No
497	Khorddadepara	0	0	0	0	0	0	0	No	No	No	Yes	No	No	Yes	No
498	Beraberi	0	0	0	0	0	0	0	No	No	No	Yes	No	No	Yes	No
499	Chandigachha	0	0	0	0	0	0	0	No	No	No	Yes	No	Yes	Yes	No
500	Kamardanga	0	0	0	0	0	0	0	No	No	Yes	Yes	No	No	Yes	No
501	Bhurkunda	0	0	0	1	1	4	0	No	No	Yes	Yes	No	No	Yes	No
502	Paschim Bamandanga	0	0	0	1	0	0	0	No	No	Yes	Yes	No	No	Yes	No
503	Joykrishnapur	0	0	0	0	0	0	0	No	No	Yes	No	No	No	Yes	No
504	Chapra	0	0	0	0	0	0	0	Yes	No	Yes	Yes	No	No	Yes	No
505	Bhatchhala (P)	0	0	0	0	0	0	0	No	No	Yes	Yes	No	No	Yes	No
506	Putia	0	0	0	0	0	0	0	Yes	No	Yes	Yes	No	No	Yes	No
507	Kazla	0	0	0	0	0	0	0	No	No	Yes	Yes	No	No	Yes	No
508	Daulatpur	0	0	0	0	0	0	0	Yes	No	Yes	Yes	No	No	Yes	No
509	Mena	0	1	0	1	1	2	0	No	No	Yes	Yes	No	Yes	Yes	No
510	Koalipota	0	0	0	0	0	0	0	No	No	Yes	Yes	No	No	Yes	No
511	Samudrapur	0	0	0	0	0	0	0	No	No	Yes	Yes	No	No	Yes	No
512	Rajbari	0	0	0	0	0	0	0	No	No	Yes	Yes	No	No	No	No
513	Magurkhali	0	0	0	0	0	2	0	No	No	Yes	No	No	No	Yes	No
514	Sabdapur	0	0	0	0	0	5	2	No	No	Yes	No	No	No	Yes	No
515	Ishwarigachha	0	0	0	0	0	4	0	No	No	No	Yes	No	No	Yes	No
516	Chhalarhat	0	0	0	0	0	0	0	No	No	No	Yes	No	No	Yes	No
517	Rampur	0	0	0	0	0	0	0	No	No	Yes	Yes	No	Yes	Yes	No
518	Basatpur	0	0	0	0	0	0	0	No	No	No	Yes	No	No	Yes	No
519	Baliadanga	0	0	0	0	0	0	0	No	No	No	Yes	No	No	Yes	No

Availability of toilet & others Yes / No				Communication and transport facilities (If amenities available code -Yes is given except for Village Pin Code ,If not available within the village , the distance range code viz; a for < 5 Kms, b for 5-10 Kms and c for 10+ kms of nearest place where facility is available is given).								
Community toilet including bath.	Community toilet excluding bath.	Rural sanitary mart or sanitary hardware outlet available near the village.	Community bio- gas or recycle of waste for productive use.	Post office(PO)	Sub post office (SPO)	Post & Telegraph office (P&TO)	Village Pin Code	Telephones (Land lines)	Public call office (PCO)	Mobile phone coverage	Name of Village	Serial Number
47	48	49	50	51	52	53	54	55	56	57	2	1

No	No	No	No	a	c	c	743711	Yes	a	Yes	Amragachhi	479
No	No	No	No	a	c	c	743711	Yes	a	Yes	Naduria	480
No	No	No	No	b	b	b	743711	Yes	a	Yes	Trailakshyapur	481
No	No	No	No	a	b	b	743711	b	a	Yes	Pabdara	482
No	No	No	No	a	c	c	743711	Yes	Yes	Yes	Matiagachha	483
No	No	No	No	a	b	c	743711	Yes		Yes	Srikrishnapur	484
No	No	No	No	a	c	c	743711	Yes	a	Yes	Nurpur	485
No	No	No	No	c	a	c	743711	a	c	Yes	Ashudi	486
No	No	No	No	b	a	c	743711	a	b	Yes	Gilapal	487
No	No	No	No	b	a	b	743272	a	b	Yes	Keotsaha	488
No	No	No	No	Yes	b	c	743272	Yes	Yes	Yes	Bhandargachha	489
No	No	No	No	b	Yes	b	743272	Yes	Yes	Yes	Sendanga	490
No	No	No	No	b	a	b	743272	Yes	Yes	Yes	Pumlia	491
No	No	No	No	a	c	c	743711	Yes	b	Yes	Buzrukdigha	492
No	Yes	Yes	No	a	a	b	743702	Yes	Yes	Yes	Kumardangadogachhia	493
No	No	No	Yes	b	Yes	b	743711	Yes	a	Yes	Natni	494
No	No	No	Yes	b	a	b	743711	Yes	a	Yes	Depara	495
No	No	No	No	a	a	c	743711	a	a	Yes	Raghunathpur	496
No	No	No	No	a	a	c	743711	a	a	Yes	Khorddadaepara	497
No	No	No	Yes	b	Yes	b	743711	Yes	a	Yes	Beraberi	498
No	No	No	No	a	a	c	743711		b		Chandigachha	499
No	No	No	No	a	a	a	743272	Yes	Yes	Yes	Kamardanga	500
No	Yes	Yes	No	b	Yes	b	743272	Yes	Yes	Yes	Bhurkunda	501
No	No	No	No	b	a	b	743272	Yes	Yes	Yes	Paschim Bamandanga	502
No	No	No	No	b	a	b	743711	a	Yes	Yes	Joykrishnapur	503
No	No	No	No	b	a	b	743711	Yes	Yes	Yes	Chapra	504
No	Yes	No	No	a	b	b	743263	a	a	Yes	Bhatchhala (P)	505
No	Yes	No	No	Yes	b	b	743263	a	a	Yes	Putia	506
No	Yes	No	No	a	b	b	743263	Yes	Yes	Yes	Kazla	507
No	No	No	No	b	b	b	743272	Yes	Yes	Yes	Daulatpur	508
No	No	No	No	a	a	a	743272	Yes	Yes	Yes	Mena	509
No	Yes	Yes	No	a	a	a	743272	Yes	a	Yes	Koalipota	510
No	No	No	No	b	a	b	743272	Yes	Yes	Yes	Samudrapur	511
No	No	No	No	a	a	b	743272	Yes	Yes	Yes	Rajbari	512
No	No	No	No	a	a	a	743222	Yes	Yes	Yes	Magurkhali	513
No	No	No	No	Yes		Yes	743222	Yes	Yes	Yes	Sabdapur	514
No	No	No	No		Yes	Yes	743222	Yes	Yes	Yes	Ishwarigachha	515
No	No	No	Yes	b	a	b	743711	a	a	Yes	Chhalarhat	516
No	No	No	No	a	a	b	743711	b	a	Yes	Rampur	517
No	No	No	No	b	a	b	743711	a	a	Yes	Basatpur	518
No	No	No	No	a	a	a	743711	a	a	Yes	Baliadanga	519

Communication and transport facilities (If amenities available code -Yes is given except for Village Pin Code ,If not available within the village , the distance range code viz; a for < 5 Kms, b for 5-10 Kms and c for 10+ kms of nearest place where facility is available is given).													Village connected to highway (If amenities available code viz; a for < 5 Kms, b for 5-10 Kms and c for 10+ kms of nearest place where facility is available is given).			
Serial Number	Name of Village	Internet cafes/ Common service centre (CSC)	Private courier facility	Bus service (Public & Private)	Railway stations	Auto/Modified Autos	Taxis and Vans	Tractors	Cycle-pulled rickshaws(Manual & Machine driven)	Carts driven by animals	Sea /River ferry service	Connected to national highway(NH)	Connected to state highway(SH)	Connected to major district road (MDR)	Connected to others district road	Pucca roads
1	2	58	59	60	61	62	63	64	65	66	67	68	69	70	71	72

479	Amragachhi	b	c	a	c	a	b	a	Yes	Yes	b	b	a	a		a
480	Naduria	b	b	a	c	a	c	a	Yes	Yes	b	a	a	a		a
481	Trailakshyapur	a	b	a	c	a	a	a	Yes	Yes	b	a	a	a	a	a
482	Pabdara	a	b	a	c	a	Yes	a	Yes	Yes	b	a				Yes
483	Matiagachha	b	c	b	c	a	a	b	Yes	Yes	a	b	a	a	a	a
484	Srikrishnapur	a	b	Yes	c	a	Yes	b	Yes	a	a	b			a	Yes
485	Nurpur	a	c	Yes	c	a	c	a	Yes	Yes	b	b	Yes	Yes	Yes	Yes
486	Ashudi	a	b	Yes	c	b	b	c	Yes	Yes	b	b	Yes	a	a	Yes
487	Gilapal	b	b	a	c	b	b	b	Yes	Yes	b	b	b	a		a
488	Keotsaha	b	b	a	b	b	b	b	Yes	Yes	b	b	a	b		a
489	Bhandargachha	b	b	a	b	b	Yes	a	Yes	a	b	b				a
490	Sendanga	b	b	b	b	Yes	Yes	Yes	Yes	Yes	b	c	b	b	b	Yes
491	Pumlia	b	c	b	b	Yes	Yes	Yes	Yes	Yes	a	c	b	c	c	Yes
492	Buzrukdigha	b	b	a	c	a	b	b	Yes	Yes	b	b	a	a		a
493	Kumardangadogachhia	Yes	b	a	b	Yes	Yes	Yes	Yes	Yes	b	b	b	a	Yes	Yes
494	Natni	a	b	a	b	Yes	Yes	b	a	Yes	a	b	a	Yes	Yes	Yes
495	Depara	a	a	a	b	b	Yes	b	a	Yes	b	b	b	Yes	Yes	Yes
496	Raghunathpur	a	c	a	b	b	a	a	a	Yes	b	a	a	a	a	a
497	Khorddadepara	a	c	a	b	a	a	a	a	Yes	b	a	a	a		a
498	Beraberi	a	b	b	c	b	Yes	b	a	Yes	b	b	b	a	Yes	Yes
499	Chandigachha	b	b	a	b	b	a	a	a	Yes	b	b	b	a	a	a
500	Kamardanga	b	b	b	b	Yes	Yes	Yes	Yes	Yes	a	c	c	c	c	Yes
501	Bhurkunda	Yes	b	b	b	Yes	Yes	b	Yes	Yes	b	b	b	a	Yes	Yes
502	Paschim Bamanadanga	b	b	a	b	Yes	Yes	Yes	Yes	Yes	b	b	b	b		Yes
503	Joykrishnapur	b	b	b	b	a	Yes	a	a	Yes	b	c	b	b	b	a
504	Chapra	b	b	b	b	a	Yes	Yes	Yes	Yes	a	c	b	b	b	Yes
505	Bhatchhala (P)	b	b	a	b	Yes	Yes	a	Yes	a	b	b	c	a	a	a
506	Putia	b	b	a	b	Yes	Yes	Yes	Yes	Yes	a	a	c	Yes	a	Yes
507	Kazla	b	b	Yes	b	Yes	Yes	b	Yes	Yes	b	a	c	a	a	Yes
508	Daulatpur	b	Yes	b	b	Yes	Yes	Yes	Yes	Yes	b	c	b	c		Yes
509	Mena	a	Yes	a	b	Yes	Yes	Yes	Yes	Yes	b	c	c	b	b	Yes
510	Koalipota	a	Yes	a	b	a	Yes	a	Yes	Yes	b	c	b	a		Yes
511	Samudrapur	b	b	b	b	a	Yes	Yes	Yes	Yes	a	c	b	b	b	Yes
512	Rajbari	b	b	a	b	Yes	Yes	Yes	Yes	Yes	a	b		b	c	Yes
513	Magurkhali	Yes	b	Yes	b	Yes	Yes	Yes	Yes	Yes	a	b	Yes	Yes	b	Yes
514	Sabdapur	Yes	b	Yes	b	Yes	Yes	Yes	Yes	Yes	b		Yes	Yes		Yes
515	Ishwarigachha	Yes	b	Yes	b	b	Yes	Yes	Yes	Yes	b	b	Yes	Yes	b	Yes
516	Chhalarhat	a	b	a	b	b	b	a	b	Yes	b	b	b	Yes	Yes	Yes
517	Rampur	a	b	Yes	b	a	a	a	a	Yes	b	a	a	a	a	a
518	Basatpur	a	b	a	b	a	a	a	Yes	Yes	b	b	b	a	a	a
519	Baliadanga	b	a	a	c	c	c	c	c	Yes	b	a	a	a	a	a

ys,village roads, banks & credit societies
 :-Yes is given, If not available within the
 code viz; a for < 5 Kms, b for 5-10 Kms
 place where facility is available is given).

Availability of miscellaneous facilities (If amenities available code -Yes is given, If not
 available within the village , the distance range code viz; a for < 5 Kms, b for 5-10 Kms
 and c for 10+ kms of nearest place where facility is available is given).

Kutchcha roads	Water bounded macadam(WBM) roads	Navigable waterway (river/canal)(NW)	Footpaths (FP)	Commercial & Co-operative Banks	ATM	Agricultural Credit Societies	Self-Help Group (SHG)	Public distribution system (PDS) shop	Mandis / Regular market	Weekly Haat	Agricultural marketing society	Integrated Child Development Scheme (Nutritional Centres)	Anganwadi Centre (Nutritional Centres)	Others (Nutritional Centres)	Name of Village	Serial Number
73	74	75	76	77	78	79	80	81	82	83	84	85	86	87	2	1

Yes			Yes	b	b	c	Yes	a	c	a	c	Yes	Yes	Yes	Amragachhi	479
a			Yes	a	a	c	Yes	a	c	a	c	Yes	Yes	Yes	Naduria	480
Yes			Yes	a	c	c	a	a	c	a	b	Yes	Yes	Yes	Trailakshyapur	481
Yes	c		Yes	a	b	Yes	Yes	Yes	c	a	a	c	Yes	Yes	Pabdara	482
Yes			Yes	Yes	b	Yes	Yes	b	c	a	c	Yes	Yes	Yes	Matiagachha	483
Yes	c		Yes	b	c	Yes	Yes	Yes	c	Yes	Yes	c	Yes	Yes	Srikrishnapur	484
Yes	Yes		Yes	b	b	Yes	Yes	a	b	Yes	c	Yes	Yes	Yes	Nurpur	485
Yes	Yes		Yes	b	b	c	Yes	Yes	c	a	c	Yes	Yes	Yes	Ashudi	486
Yes			Yes	a	b	c	Yes	a	c	a	c	Yes	Yes	Yes	Gilapal	487
Yes	Yes		Yes			b	Yes	Yes	c	Yes	Yes	Yes	Yes	Yes	Keotsaha	488
Yes			Yes	b	b	Yes	Yes	Yes	c	a	c	c	Yes	Yes	Bhandargachha	489
Yes	c		Yes	Yes	b	c	Yes	Yes	Yes	Yes	c	c	Yes	Yes	Sendanga	490
Yes	c		Yes	b	b	c	Yes	Yes	c	Yes	Yes	Yes	Yes	Yes	Pumlia	491
Yes			Yes	b	b	Yes	Yes	a	c	a	c	Yes	Yes	Yes	Buzrukdigha	492
Yes			Yes	a	b	c	Yes	Yes	c	a	b	b	Yes	Yes	Kumardangadogachhia	493
a	Yes	c	Yes	a	b	c	Yes	a	Yes	Yes	b	Yes	Yes	Yes	Natni	494
a	Yes	c	Yes	a	b	c	Yes	Yes	c	Yes	Yes	Yes	Yes	Yes	Depara	495
Yes	Yes		c	a	b	Yes	Yes	a	c	a	b	Yes	Yes	Yes	Raghunathpur	496
Yes	Yes	Yes	c	a	b	c	Yes	a	c	a	b	Yes	Yes	Yes	Khorddadepara	497
a	Yes	c	Yes	b	b	c	Yes	b	c	Yes	b	b	Yes	b	Beraberi	498
Yes	Yes		Yes	a	b	c	Yes	a	c	a	b	Yes	Yes	Yes	Chandigachha	499
Yes			Yes	a	c	c	Yes	Yes	Yes	a	c	c	Yes	Yes	Kamardanga	500
Yes	c		Yes	Yes	b	Yes	Yes	Yes	c	Yes	c	c	Yes	Yes	Bhurkunda	501
Yes	c		Yes	a	b	c	Yes	Yes	Yes	a	c	c	Yes	Yes	Paschim Bamandanga	502
Yes			Yes	a	b	c	Yes	Yes	c	a	c	c	Yes	Yes	Joykrishnapur	503
Yes	c		Yes	a	b	c	Yes	Yes	Yes	a	c	c	Yes	Yes	Chapra	504
a	Yes	c	Yes	b	b	c	Yes	a	c	a	b	Yes	Yes	Yes	Bhatchhala (P)	505
a	Yes	c	Yes	b	b	c	Yes	b	c	Yes	a	Yes	Yes	Yes	Putia	506
a	Yes		Yes	a	a	c	Yes	Yes	Yes	Yes	Yes	Yes	Yes	Yes	Kazla	507
Yes	c		Yes	Yes	b	c	Yes	Yes	Yes	b	c	c	Yes	Yes	Daulatpur	508
Yes	Yes		Yes	a	b	c	Yes	a	c	a	c	c	Yes	Yes	Mena	509
Yes			Yes	a	b	c	Yes	Yes	c	a	b	c	Yes	Yes	Koalipota	510
Yes	c		Yes	a	b	c	Yes	Yes	c	a	c	c	Yes	Yes	Samudrapur	511
Yes	c		Yes	Yes	b	b	Yes	Yes	Yes	a	b	b	Yes	Yes	Rajbari	512
Yes	Yes	c	Yes	a	b	b	Yes	a	Yes	a	b	Yes	Yes	Yes	Magurkhali	513
Yes	Yes		Yes			b	Yes	Yes	Yes	Yes	Yes	Yes	Yes	Yes	Sabdapur	514
Yes	Yes	a	Yes	Yes		b	Yes	Yes	Yes	Yes	Yes	Yes	Yes	Yes	Ishwarigachha	515
a	Yes	c	Yes	a	b	c	Yes	a	Yes	b	b	Yes	Yes	Yes	Chhalarhat	516
a	Yes	c		a	b	c	Yes	Yes	c	Yes	Yes	Yes	Yes	Yes	Rampur	517
a	Yes	b	Yes	a	b	c	Yes	Yes	c	Yes	Yes	Yes	Yes	Yes	Basatpur	518
Yes	Yes		Yes	Yes	a	Yes	Yes	Yes	c	a	Yes	Yes	Yes	Yes	Baliadanga	519

Availability of miscellaneous facilities (If amenities available code -Yes is given, If not available within the village , the distance range code viz; a for < 5 Kms, b for 5-10 Kms and c for 10+ kms of nearest place where facility is available is given).												Availability of electricity (Yes/No)			
Serial Number	Name of Village	ASHA (Accredited Social Health Activist)	Community centre with/without TV	Sports Field,	Sports Club / Recreation Centre	Cinema / Video Hall	Public Library	Public Reading Room	Newspaper Supply	Assembly Polling station	Birth & Death Registration Office	Power Supply for Domestic Use (ED)	Power Supply for Agricultural Use (EAG)	Power Supply for Commercial Use (EC)	Power Supply for All Uses (EA)
1	2	88	89	90	91	92	93	94	95	96	97	98	99	100	101

479	Amragachhi	Yes	Yes	Yes	Yes	b	b	b	Yes	Yes	Yes	Yes	Yes	Yes	Yes
480	Naduria	Yes	Yes	a	Yes	a	a	a	Yes	Yes	Yes	Yes	Yes	Yes	Yes
481	Trailakshyapur	Yes	Yes	a	Yes	a	a	a	Yes	a	a	Yes	Yes	Yes	Yes
482	Pabdara	Yes	Yes	Yes	Yes	Yes	Yes	Yes	Yes	Yes	a	Yes	Yes	Yes	Yes
483	Matiagachha	Yes	Yes	Yes	Yes	b	a	Yes	Yes	Yes	Yes	Yes	Yes	Yes	Yes
484	Srikrishnapur	Yes	Yes	Yes	Yes	c	a	Yes	Yes	Yes	Yes	Yes	Yes	Yes	Yes
485	Nurpur	Yes	Yes	Yes	Yes	c	Yes	Yes	Yes	Yes	Yes	Yes	Yes	Yes	Yes
486	Ashudi	Yes	Yes	Yes	Yes	c	a	a	Yes	Yes	a	Yes	Yes	Yes	Yes
487	Gilapal	Yes	Yes	a	Yes	b	a	a	Yes	Yes	a	Yes	Yes	Yes	Yes
488	Keotsaha	Yes	Yes	Yes	Yes	Yes	Yes	Yes	Yes	Yes	Yes	Yes	Yes	Yes	Yes
489	Bhandargachha	Yes	Yes	Yes	Yes	Yes	Yes	Yes	Yes	Yes	b	Yes	Yes	Yes	Yes
490	Sendanga	Yes	b	Yes	b	b	Yes	Yes	Yes	b	a	Yes	Yes	Yes	Yes
491	Pumlia	Yes	Yes	Yes	Yes	Yes	Yes	Yes	Yes	Yes	Yes	Yes	Yes	Yes	Yes
492	Buzrukdigha	Yes	Yes	a	Yes	c	a	a	Yes	Yes	Yes	Yes	Yes	Yes	Yes
493	Kumardangadogachhia	Yes	Yes	Yes	Yes	Yes	b	b	Yes	Yes	a	Yes	Yes	Yes	Yes
494	Natni	Yes	a	Yes	Yes	a	b	b	Yes	Yes	a	Yes	Yes	Yes	Yes
495	Depara	Yes	Yes	Yes	Yes	Yes	Yes	Yes	Yes	Yes	Yes	Yes	Yes	Yes	Yes
496	Raghunathpur	Yes	Yes	a	a	a	a	a	Yes	Yes	a	Yes	Yes	Yes	Yes
497	Khorddadepara	Yes	Yes	a	Yes	a	a	a	Yes	Yes	a	Yes	Yes	Yes	Yes
498	Beraberi	b	b	Yes	Yes	b	a	a	Yes	Yes	a	Yes	Yes	Yes	Yes
499	Chandigachha	Yes	c	a	Yes	a	a	a	Yes	Yes	a	Yes	Yes	Yes	Yes
500	Kamardanga	Yes	Yes	c	Yes	c	b	b	Yes	b	c	Yes	Yes	Yes	Yes
501	Bhurkunda	Yes	b	Yes	Yes	b	b	b	Yes	Yes	Yes	Yes	Yes	Yes	Yes
502	Paschim Bamanadanga	Yes	a	Yes	Yes	b	b	b	Yes	b	a	Yes	Yes	Yes	Yes
503	Joykrishnapur	Yes	b	a	Yes	a	a	a	a	b	a	Yes	Yes	Yes	Yes
504	Chapra	Yes	b	a	a	b	a	a	Yes	b	b	Yes	Yes	Yes	Yes
505	Bhatchhala (P)	Yes	Yes	a	Yes	b	b	b	Yes	Yes	Yes	Yes	Yes	Yes	Yes
506	Putia	Yes	b	Yes	Yes	a	b	b	Yes	Yes	Yes	Yes	Yes	Yes	Yes
507	Kazla	Yes	a	Yes	Yes	Yes	a	a	Yes	Yes	Yes	Yes	Yes	Yes	Yes
508	Daulatpur	Yes	b	Yes	Yes	b	b	b	Yes	b	a	Yes	Yes	Yes	Yes
509	Mena	Yes	a	Yes	Yes	b	b	b	Yes	b	a	Yes	Yes	Yes	Yes
510	Koalipota	Yes	a	Yes	Yes	Yes	a	a	Yes	Yes	a	Yes	Yes	Yes	Yes
511	Samudrapur	Yes	a	a	a	a	b	b	Yes	b	a	Yes	Yes	Yes	Yes
512	Rajbari	Yes	a	a	Yes	c	a	a	Yes	Yes	Yes	Yes	Yes	Yes	Yes
513	Magurkhali	Yes	Yes	Yes	Yes	Yes	Yes	Yes	Yes	Yes	a	Yes	Yes	Yes	Yes
514	Sabdapur	Yes	Yes	Yes	Yes	Yes	Yes	Yes	Yes	Yes	Yes	Yes	Yes	Yes	Yes
515	Ishwarigachha	Yes	Yes	Yes	Yes	Yes	Yes	Yes	Yes	Yes	Yes	Yes	Yes	Yes	Yes
516	Chhalarhat	Yes	Yes	Yes	a	b	a	a	Yes	b	a	Yes	Yes	Yes	Yes
517	Rampur	Yes	Yes	Yes	Yes	a	a	a	Yes	b	a	Yes	Yes	Yes	Yes
518	Basatpur	Yes	Yes	Yes	Yes	Yes	Yes	Yes	Yes	Yes	Yes	Yes	Yes	Yes	Yes
519	Baliadanga	Yes	c	a	Yes	a	a	a	Yes	Yes	a	Yes	Yes	Yes	Yes

Nearest Town		Land Use							
		Area under different types of land use (in hectares rounded up to one decimal place)							
Name	Distance range code i.e. a for < 5 Kms, b for 5-10 Kms and c for 10+ kms .	Forests	Area under Non-agricultural Uses	Barren and Un-cultivable land	Permanent Pastures and Other Grazing Lands	Land Under Miscellaneous Tree Crops etc.	Culturable Waste Land	Name of Village	Serial Number
102	103	104	105	106	107	108	109	2	1

HABRA	b	0	27.3	0	0	0	1	Amragachhi	479
HABRA	b	0	22.3	0	0	0	0	Naduria	480
HABRA	b	0	12	0	0	0	0	Trailakshyapur	481
HABRA	b	0	60	0	0	0	87.3	Pabdara	482
HABRA	b	0	80	0	0	0	3.3	Matiagachha	483
HABRA	b	0	52	0	0	0	8.6	Srikrishnapur	484
HABRA	b	0	22	0	0	0	0	Nurpur	485
HABRA	b	0	38.8	0	0	0	0	Ashudi	486
HABRA	b	0	31.3	0	0	0	0	Gilapal	487
HABRA	b	0	13.1	0	0	0	0	Keotsaha	488
HABRA	b	0	18.8	0	0	0	23.5	Bhandargachha	489
ASHOKENAGAR	b	0	32.4	0	0	0	0	Sendanga	490
ASHOKENAGAR	b	0	87.8	0	0	0	0	Pumlia	491
HABRA	b	0	12.6	0	0	0	0	Buzrukdigha	492
ASHOKENAGAR	b	0	18.2	0	0	0	12.6	Kumardangadogachhia	493
HABRA	b	0	50.2	0	0	0	50	Natni	494
HABRA	b	0	30.5	0	0	0	0	Depara	495
HABRA	b	0	14.1	0	0	0	0	Raghunathpur	496
HABRA	b	0	34.3	0	0	0	0	Khorddadepara	497
HABRA	b	0	0	0	0	0	127.9	Beraberi	498
HABRA	b	0	33.1	0	0	0	0	Chandigachha	499
ASHOKENAGAR	b	0	19.1	0	0	0	0	Kamardanga	500
ASHOKENAGAR	b	0	51.4	0	0	0	1.7	Bhurkunda	501
ASHOKENAGAR	b	0	17.5	0	0	0	0.6	Paschim Bamandanga	502
ASHOKENAGAR	b	0	2.7	0	0	0	20	Joykrishnapur	503
ASHOKENAGAR	b	0	5.1	0	0	0	0	Chapra	504
HABRA	b	0	83	0	0	0	0	Bhatchhala (P)	505
HABRA	b	0	42.7	0	0	0	0.3	Putia	506
HABRA	b	0	2	0	0	0	0	Kazla	507
ASHAKNAGAR	b	0	73.1	0	0	0	0	Daulatpur	508
ASHAKNAGAR	b	0	66.6	0	0	0	0	Mena	509
ASHOKNAGAR	b	0	19.6	0	0	0	0.1	Koalipota	510
ASHOK NAGAR	b	0	10.8	0	0	0	0	Samudrapur	511
ASHOKNAGAR	b	0	14.8	0	0	0	0.6	Rajbari	512
ASHOK NAGAR	b	0	53.2	0	0	0	0	Magurkhali	513
ASHOK NAGAR	b	0	90.4	0	0	0	0	Sabdapur	514
HABRA	b	0	22	0	0	0	0	Ishwarigachha	515
HABRA	b	0	0	0	0	0	0	Chhalarhat	516
HABRA	b	0	18.1	0	0	0	0	Rampur	517
HABRA	b	0	17.1	0	0	0	0	Basatpur	518
HABRA	b	0	20.8	0	0	0	0	Baliadanga	519

Land Use											
Area under different types of land use (in hectares rounded up to one decimal place)							Area irrigated by source (in hectare).				
Serial Number	Name of Village	Fallow lands other than current fallows	Current Fallows	Net Area Sown	Total Irrigated Land Area	Total Un-irrigated Land Area	Canals (C)	Wells/Tube-wells(W/TW)	Tanks/Lakes(T/L)	Water Falls(WF)	Others(O)
1	2	110	111	112	113	114	115	116	117	118	119

479	Amragachhi	0	0	61.6	54.5	7.1	0	54.5	0	0	0
480	Naduria	0	0	97.3	89	8.3	0	89	0	0	0
481	Trailakshyapur	0	0	45.2	40.6	4.6	0	40.6	0	0	0
482	Pabdara	0	0	27.1	27.1	0	0	27.1	0	0	0
483	Matiagachha	0	0	202.6	162.1	40.5	0	162.1	0	0	0
484	Srikrishnapur	0	0	87.5	87.5	0	0	87.5	0	0	0
485	Nurpur	0	0	116.4	108.2	8.2	0	108.2	0	0	0
486	Ashudi	0	0	109.6	109.6	0	0	100.6	9	0	0
487	Gilapal	0	0	130.4	98	32.4	0	98	0	0	0
488	Keotsaha	0	0	111	62	49	0	62	0	0	0
489	Bhandargachha	0	0	56.4	56.4	0	0	56.4	0	0	0
490	Sendanga	0	0	123	72	51	0	72	0	0	0
491	Pumlia	0	0	180	110	70	0	110	0	0	0
492	Buzrukdigha	0	0	128.4	116.8	11.6	0	116.8	0	0	0
493	Kumardangadogachhia	0	0	82	62	20	0	62	0	0	0
494	Natni	0	0	65	65	0	65	0	0	0	0
495	Depara	0	0	108.1	83.1	25	83.1	0	0	0	0
496	Raghunathpur	0	0	74.2	37.3	36.9	37.3	0	0	0	0
497	Khorddadepara	0	0	25.4	15	10.4	15	0	0	0	0
498	Beraberi	0	0	76	76	0	76	0	0	0	0
499	Chandigachha	0	0	148.7	89	59.7	89	0	0	0	0
500	Kamardanga	0	0	52	32	20	0	32	0	0	0
501	Bhurkunda	0	0	120	75	45	0	75	0	0	0
502	Paschim Bamanadanga	0	0	69	45	24	0	45	0	0	0
503	Joykrishnapur	0	0	20	13	7	0	13	0	0	0
504	Chapra	0	0	125	72	53	0	72	0	0	0
505	Bhatchhala (P)	0	0	199.2	184.2	15	0	184.2	0	0	0
506	Putia	0	0	145.2	144.2	1	0	144.2	0	0	0
507	Kazla	0	0	69.6	60.6	9	0	60.6	0	0	0
508	Daulatpur	0	0	160	100	60	0	100	0	0	0
509	Mena	0	0	127.4	91.4	36	0	91.4	0	0	0
510	Koalipota	0	0	118.8	82.8	36	0	82.8	0	0	0
511	Samudrapur	0	0	117.6	83.6	34	0	83.6	0	0	0
512	Rajbari	0	0	99	70	29	0	70	0	0	0
513	Magurkhali	0	0	161.9	150.2	11.7	81	69.2	0	0	0
514	Sabdapur	0	0	129	124.2	4.7	124.2	0	0	0	0
515	Ishwarigachha	0	0	104.2	65	39.2	65	0	0	0	0
516	Chhalarhat	0	0	109.7	82.3	27.4	82.3	0	0	0	0
517	Rampur	0	0	69.5	21	48.5	21	0	0	0	0
518	Basatpur	0	0	106.1	41.2	64.8	41.2	0	0	0	0
519	Baliadanga	0	0	57.2	39	18.2	39	0	0	0	0

Name of three most important commodities manufactured			Name of Village	Serial Number
First	Second	Third		
120	121	122	2	1

Ready Made Garments	Amragachhi	479
	Naduria	480
	Trailakshyapur	481
Ready Made Garments	Pabdara	482
	Matiagachha	483
Rice	Srikrishnapur	484
	Nurpur	485
Ready Made Garments	Ashudi	486
	Gilapal	487
	Keotsaha	488
	Bhandargachha	489
	Sendanga	490
Ready Made Garments	Pumlia	491
	Buzrukdigha	492
	Kumardangadogachhia	493
	Natni	494
	Depara	495
	Raghunathpur	496
	Khorddadepara	497
	Beraberi	498
	Chandigachha	499
	Kamardanga	500
	Bhurkunda	501
	Paschim Bamandanga	502
	Joykrishnapur	503
	Chapra	504
	Bhatchhala (P)	505
	Putia	506
	Kazla	507
Daulatpur	508	
Mena	509	
Koalipota	510	
Samudrapur	511	
Rajbari	512	
Magurkhali	513	
Sabdapur	514	
Ishwarigachha	515	
Chhalarhat	516	
Rampur	517	
Basatpur	518	
Baliadanga	519	

Census of India 2011
Amenities and Land use

Serial Number	Name of Village	Location code no.	Total area of the village (in hectares rounded up to one decimal place)	Total population (2011 census)	Number of households (2011 census)	Number of educational amenities available in village , the distance range code viz; a for 0-5 kms, b for 5-10 kms, c for 10+ kms of nearest place where facility is available							
						Pre-Primary school (PP)	Primary school (P)	Middle school (M)	Secondary School (S)	Senior Secondary school (SS)	Degree college of arts science & commerce (ASC)	Engineering college(EC)	Medical college (MC)
1	2	3	4	5	6	7	8	9	10	11	12	13	14
520	Mandalpara	322947	129.1	1785	412	1	1	b	a	b	b	c	c
521	Rangri	322948	82.4	1131	281	1	1	b	b	b	c	c	b
522	Chanpagachhi	322949	53.4	582	142	1	1	b	b	c	c	b	a
523	Solemanpur	322950	105.5	979	232	1	1		b	c	c	c	a
524	Bagpul	322951	195.7	3315	765	2	2	1	a	a	c	c	c
525	Kadpur	322952	68.5	1877	422	1	1		a	a	c	c	c
526	Tengra	322953	188.8	2878	693	1	1	1	1	1	b	c	c
527	Paschim Narayanpur	322954	46.3	791	198	1	1	b	b	b	b	c	c
528	Randhan Gachha	322955	160.1	3513	776	2	2		b	b	c	c	c
529	Dighra	322956	168.1	4257	1036	2	1	1	1	1			
530	Talsa	322957	276	2537	599	3	3	a	a	a	c	c	c
531	Napra	322958	185.3	2120	498	2	2						
532	Malikbaria	322959	170.2	1923	437	1	1		a	a	c	c	c
533	Suria	322960	149	3137	682	2	2	1	1	1	c	c	c
534	Sahara	322961	158.2	1944	471	1	1		a	a			
535	Kharddasahara	322962	122.6	966	218	1	1		a	a			
536	Dhantari	322963	148.1	3216	740	1	1	1	a	a	b	b	c
537	Kamarpur	322964	82.9	740	196	1	1	a	a	a	b	b	c
538	Mandalhat	322965	100	650	153	a	a	a	a	a	b	b	c
539	Hijli	322966	203.8	3543	823	1	1	1	1	1	a	c	c
540	Khasdelpur	322967	62.3	2425	571	2	1	1	1	1	b	c	c
541	Bujrug Bamonía	322968	110.9	1353	313	1	1	a	a	a	b	b	c
542	Tajpur	322969	160.1	4092	998	2	2	a	a	a	b	b	c
543	Dogachhia	322970	266.8	3423	832	2	2	a	a	a	b	b	c
544	Haliadanga	322971	40.5	439	112	1	1		a	a			
545	Baulgachhi	322972	88.7	1321	326	1	1		a	a			
546	Rajibpur	322973	96.8	1500	360	2	1	2	2	1			
547	Jangalpur	322974	78.2	1318	323	2	2		a	a			
548	Hatnapara	322975	79.8	982	224	1	1	a	a	b	c	c	c
549	Tarulia	322976	110.3	1712	417	1	1		a	a			
550	Balisha	322977	174.5	2480	541	2	1		a	a			
551	Charakpara	322978	148.9	1231	285	1	1		a	a			
552	Pukurkona	322979	147.1	1871	452	1	1		a	a			
553	Patdanga	322980	181.4	2831	660	3	3		a	a			
554	Padmapukur	322981	53	985	227	1	1	a	a	a	b	b	c
Block T O T A L :			10468.5	140675	33763	107	95	23	15	9	0	0	0

- Village Directory

(As in 2009)

le. (If not available within the < 5 Kms, b for 5-10 Kms and c if facility is available is given).						Number of Medical Amenities available. (If not available within the village , the distance range code viz; a for < 5 Kms, b for 5-10 Kms and c for 10+ kms of nearest place where facility is available is given).						Name of Village	Serial Number					
Management institute (MI)	Polytechnic (Pt)	Vocational training school /ITI	Non-formal training centre (NFTC)	Special school for disabled (SSD)	Others (specify)	Community health centre (CHC)	Primary health centre (PHC)	Primary health sub centre (PHS)	Maternity and child welfare centre (MCW)	T.B. clinic (TBC)	Hospital-allopathic (HA)			Hospital-alternative medicine (HO)	Dispensary (D)	Veterinary hospital (VH)	Mobile health clinic (MHC)	Family welfare centre (FWC)
15	16	17	18	19	20	21	22	23	24	25	26	27	28	29	30	31	2	1
c	c	c	c			a	a	a	a	a	a	c	a	a	c	a	Mandalpara	520
c	c	b					b	a	b	b	c		b	c			Rangri	521
c	c	b					b	a		b	b	c		b			Chanpagachhi	522
c	c	b					b	a	b		c		b				Solemanpur	523
c	c	a					b	l	b		a		a				Bagpul	524
c	c	a	c		1	b	b	a	b		a		a				Kadpur	525
c	c	l			2												Tengra	526
c	c	b					b	b	b	b	b		a				Paschim Narayanpur	527
c	b						c	a		b			a			b	Randhan Gachha	528
						b	l	a		a	b		l	b			Dighra	529
c	c	a				c	b	a		b	b	c	l	l			Talsa	530
						l	a	b			c		a	a		b	Napra	531
c	c	b					a	a	a	a	c		a				Malikbaria	532
	c	c				a	a	l	a	a	a		a	b	c	a	Suria	533
							a	a			a						Sahara	534
							a	a			a						Kharddasahara	535
c	c	c	b	b		a	l	a	a	a	c	a	a		a	a	Dhantari	536
c	c	c	b	b		a	a	a	a	a	c	a	a		a	a	Kamarpur	537
c	c	c	b	b		a	a	b	a	b	c	a	a		a	a	Mandalhat	538
c	b	c		c		b	l	a	c	a	a	c	b	c	a		Hijli	539
c	c	b	b	b		b	b	l	b	c	b	c	2	b	l	b	Khasdelpur	540
c	c	c	b	b		a	a	b	b	a	b	c	a	a		a	Bujrug Bamonía	541
c	c	c	b	b			a	l	b	a	b	c	a	a		a	Tajpur	542
c	c	c	b	b			b	l	b	b	b	c	a	a		b	Dogachhia	543
							a	a			b					a	Haliadanga	544
							a	a			a					a	Baulgachhi	545
							a	l			a				l		Rajibpur	546
							a	a			b				a		Jangalpur	547
c	c	a				c	a	l	b	b	c		b	b			Hatnapara	548
							l	a			b						Tarulia	549
							a	l			b						Balisha	550
							b	a			b						Charakpara	551
							l	l			b			a			Pukurkona	552
							l	l			b						Patdanga	553
c	c	c	b	b		a	a	b	a	b	c	a	a		a	a	Padmapukur	554
0	0	2	0	0	11	7	7	21	5	1	2	0	15	3	1	0	: Block T O T A L	

Serial Number	Name of Village	Number of Non-Government Medical Amenities available.							Availability of drinking water - Yes / No								
		Charitable non Govt. hospital/Nursing home.	Medical practitioner with MBBS Degree	Medical practitioner with other degree	Medical practitioner with no degree	Traditional practitioner and faith healer	Medicine Shop	Others	Tap water (Treated/Untreated)	Well water (Covered / Uncovered well)	Hand Pump	Tube wells / Bore well	Spring	River / Canal	Tank / Pond / Lake	Others	
1	2	32	33	34	35	36	37	38	39	40	41	42	43	44	45	46	
520	Mandalpara	0	0	0	0	0	0	0	0	Yes	No	Yes	Yes	No	Yes	Yes	No
521	Rangri	0	0	0	1	0	0	0	0	No	No	Yes	No	No	Yes	Yes	No
522	Chanpagachhi	0	0	0	0	0	0	0	0	No	No	Yes	No	No	No	No	No
523	Solemanpur	0	0	1	1	0	0	0	0	No	No	Yes	No	No	No	No	No
524	Bagpul	0	0	0	1	0	0	0	0	No	No	Yes	No	No	No	No	No
525	Kadpur	0	0	0	0	0	0	0	0	No	No	Yes	No	No	No	No	No
526	Tengra	0	0	0	0	0	0	0	0	Yes	No	Yes	No	No	No	No	No
527	Paschim Narayanpur	0	0	0	1	0	0	0	0	No	No	Yes	No	No	Yes	No	No
528	Randhan Gachha	0	0	0	1	0	0	0	0	Yes	No	Yes	No	No	Yes	No	No
529	Dighra	0	0	1	2	0	0	0	0	Yes	No	Yes	No	No	Yes	Yes	No
530	Talsa	0	0	0	0	0	0	0	0	Yes	No	Yes	No	No	No	No	No
531	Napra	0	0	0	1	0	0	0	0	No	No	Yes	No	No	Yes	No	No
532	Malikbaria	0	0	0	1	0	0	0	0	No	No	Yes	No	No	No	No	No
533	Suria	0	0	0	0	0	0	0	0	No	No	No	Yes	No	No	Yes	No
534	Sahara	0	0	0	0	0	0	0	0	Yes	No	No	Yes	No	No	Yes	No
535	Kharddasahara	0	0	0	0	0	0	0	0	Yes	No	No	Yes	No	No	Yes	No
536	Dhantari	0	0	0	1	1	0	0	0	No	No	Yes	Yes	No	No	Yes	No
537	Kamarpur	0	0	3	2	2	0	0	0	No	No	Yes	Yes	No	No	Yes	No
538	Mandalhat	0	0	0	1	0	0	0	0	No	No	Yes	Yes	No	No	Yes	No
539	Hijli	0	0	0	0	0	3	0	0	No	No	Yes	Yes	No	Yes	Yes	No
540	Khasdelpur	0	0	0	2	0	2	0	0	No	No	Yes	Yes	No	No	Yes	No
541	Bujrug Bamonía	0	0	0	1	2	0	0	0	Yes	No	Yes	Yes	No	No	Yes	Yes
542	Tajpur	0	1	0	2	0	0	0	0	No	No	Yes	Yes	No	No	Yes	No
543	Dogachhia	0	0	2	3	2	0	0	0	No	No	Yes	Yes	No	No	Yes	No
544	Haliadanga	0	0	0	0	0	0	0	0	Yes	No	Yes	Yes	No	No	Yes	No
545	Baulgachhi	0	0	0	0	0	0	0	0	Yes	No	No	Yes	No	No	Yes	No
546	Rajibpur	0	0	0	0	0	0	0	0	Yes	No	No	Yes	No	No	Yes	No
547	Jangalpur	0	0	0	0	0	0	0	0	Yes	No	No	Yes	No	No	Yes	No
548	Hatnapara	0	0	0	0	0	0	0	0	Yes	No	Yes	No	No	No	No	No
549	Tarulia	0	0	0	0	0	0	0	0	Yes	No	No	Yes	No	No	Yes	No
550	Balisha	0	0	0	3	0	0	0	0	Yes	No	No	Yes	No	No	Yes	No
551	Charakpara	0	0	0	0	0	0	0	0	Yes	No	No	Yes	No	No	Yes	No
552	Pukurkona	0	0	0	0	0	0	0	0	Yes	No	No	Yes	No	No	Yes	No
553	Patdanga	0	0	0	0	0	0	0	0	Yes	No	No	Yes	No	No	Yes	No
554	Padmapukur	0	0	2	1	0	0	0	0	No	No	Yes	Yes	No	No	Yes	No
Block T O T A L :		0	3	16	47	15	27	2	24	0	55	50	0	10	58	1	

Availability of toilet & others Yes / No				Communication and transport facilities (If amenities available code -Yes is given except for Village Pin Code ,If not available within the village , the distance range code viz; a for < 5 Kms, b for 5-10 Kms and c for 10+ kms of nearest place where facility is available is given).									
Community toilet including bath.	Community toilet excluding bath.	Rural sanitary mart or sanitary hardware outlet available near the village.	Community bio- gas or recycle of waste for productive use.	Post office(PO)	Sub post office (SPO)	Post & Telegraph office (P&TO)	Village Pin Code	Telephones (Land lines)	Public call office (PCO)	Mobile phone coverage	Name of Village	Serial Number	
47	48	49	50	51	52	53	54	55	56	57	2	1	
No	No	No	No	a	a	b	743711	a	b	Yes	Mandalpara	520	
No	No	No	No	a	a	b	743702	Yes	Yes	Yes	Rangri	521	
No	No	No	No	b	a	b	743711	Yes	a	Yes	Chanpagachhi	522	
No	No	No	No			b	743221	Yes	b	Yes	Solemanpur	523	
No	No	No	No	a	a	c	743702	Yes	a	Yes	Bagpul	524	
No	No	No	No	a	a	c	743221	Yes	a	Yes	Kadpur	525	
No	No	No	No			b	743234	Yes	Yes	Yes	Tengra	526	
No	No	No	No	b	a	a	743221	Yes	Yes	Yes	Paschim Narayanpur	527	
No	No	No	No		a	b	743711	Yes	Yes	Yes	Randhan Gachha	528	
No	Yes	Yes	No	a	a	b	743248	Yes	Yes	Yes	Dighra	529	
No	No	No	No	b	Yes	c	743234	Yes	Yes	Yes	Talsa	530	
No	No	No	No			c	743702	Yes	a	Yes	Napra	531	
No	No	No	No			c	743702	Yes	Yes	Yes	Malikbaria	532	
No	No	No	No	c	Yes	c	743711	a	b	Yes	Suria	533	
No	No	No	No	a	a	c	743711	Yes	Yes	Yes	Sahara	534	
No	No	No	No	a	a	c	743702	Yes	Yes	Yes	Kharddasahara	535	
No	No	No	No	a	a	b	743222	Yes	a	Yes	Dhantari	536	
No	No	No	No	b	a	b	743235	Yes	b	Yes	Kamarpur	537	
No	No	No	No	a	a	b	743222	Yes	a	Yes	Mandalhat	538	
No	Yes	Yes	No	a	a	a	743235	Yes	Yes	Yes	Hijli	539	
No	No	No	No	a		a	743704	Yes	Yes	Yes	Khasdelpur	540	
No	No	No	No	a	b	b	743702	Yes	b	Yes	Bujrug Bamonía	541	
No	No	No	No	a		b	743704	Yes	Yes	Yes	Tajpur	542	
No	No	No	No	a	Yes	b	743234	Yes	a	Yes	Dogachhia	543	
No	No	No	No		a	b	743234	Yes	Yes	Yes	Haliadanga	544	
No	No	No	No		a	c	743272	Yes	Yes	Yes	Baulgachhi	545	
No	No	No	No	Yes	a	c	743702	Yes	Yes	Yes	Rajibpur	546	
No	No	No	No	a	a	b	743234	Yes	Yes	Yes	Jangalpur	547	
No	No	No	No	a	a	c	743702	Yes	Yes	Yes	Hatnapara	548	
No	No	No	No	a		c	743702	Yes	Yes	Yes	Tarulia	549	
No	No	No	No	a	Yes	b	743702	Yes	Yes	Yes	Balisha	550	
No	No	No	No	a	a	b	743702	a	b	Yes	Charakpara	551	
No	No	No	No	a	a	b	743272	Yes	Yes	Yes	Pukurkona	552	
No	No	No	No	a	a	c	743234	Yes	Yes	Yes	Patdanga	553	
No	No	No	No	a	a	b	743702	Yes	a	Yes	Padmapukur	554	
0	8	5	4	4	9	2	76	59	39	75	: Block T O T A L		

Communication and transport facilities (If amenities available code -Yes is given except for Village Pin Code ,If not available within the village , the distance range code viz; a for < 5 Kms, b for 5-10 Kms and c for 10+ kms of nearest place where facility is available is given).													Village connected to highway (If amenities available code viz; a for < 5 Kms, b for 5-10 Kms and c for 10+ kms of nearest place where facility is available is given).			
Serial Number	Name of Village	Internet cafes/ Common service centre (CSC)	Private courier facility	Bus service (Public & Private)	Railway stations	Auto/Modified Autos	Taxis and Vans	Tractors	Cycle-pulled rickshaws(Manual & Machine driven)	Carts driven by animals	Sea /River ferry service	Connected to national highway(NH)	Connected to state highway(SH)	Connected to major district road (MDR)	Connected to others district road	Pucca roads
1	2	58	59	60	61	62	63	64	65	66	67	68	69	70	71	72
520	Mandalpara	a	a	a	c	Yes	Yes	b	Yes	Yes	b	a	a	Yes	Yes	Yes
521	Rangri	b	c	a	b	Yes	Yes	Yes	Yes	Yes	a	a	b	Yes		Yes
522	Chanpagachhi	b	c	a	c	a	Yes	a	Yes	Yes	a	a	a			a
523	Solemanpur	Yes	b	a	c	b	Yes	Yes	Yes	a	b	a	b	a	a	a
524	Bagpul	b	c	a	b	a	Yes	Yes	Yes	Yes	a	a	b	a	a	a
525	Kadpur	b	b	a	b	Yes	Yes	b	Yes	Yes	b	a	a	a	a	a
526	Tengra	b	b	b	b	Yes	Yes	b	Yes	Yes	a	a	b	a	Yes	Yes
527	Paschim Narayanpur	b	a	a	a	a	Yes	Yes	Yes	Yes	b	a	a	a	a	a
528	Randhan Gachha	b	b	a	b	Yes	Yes	Yes	Yes	Yes	b	a	a	a	a	a
529	Dighra	b	b	b	b	Yes	Yes	Yes	Yes	a	b	b	b	a	Yes	Yes
530	Talsa	b	c	b	b	Yes	Yes	b	Yes	Yes	a	b	b	a	Yes	Yes
531	Napra	b	b	a	b	b	Yes	Yes	Yes	Yes	a	b	b	a		a
532	Malikbaria	b	b	a	b	Yes	a	Yes	Yes	Yes	b	b	a	a	a	a
533	Suria	a	c	Yes	c	a	Yes	b	b	b	a	a	a	Yes		a
534	Sahara	b	b	a	b	a	Yes	a	Yes	b	b	b	b	Yes	Yes	Yes
535	Kharddasahara	b	b	a	c	b	Yes	b	Yes	b	b	b	b	Yes	Yes	Yes
536	Dhantari	b	Yes	a	a	Yes	Yes	a	Yes	a	b	a	c		a	Yes
537	Kamarpur	a	Yes	Yes	a	Yes	Yes	a	Yes	a	b	a	c		b	Yes
538	Mandalhat	a	Yes	a	a	Yes	a	a	Yes	Yes	b	a	c		a	Yes
539	Hijli	Yes	c	a	b	Yes	Yes	Yes	Yes	Yes	b	b	a	a	Yes	Yes
540	Khasdelpur	b	b	Yes	a	Yes	Yes	b	Yes	Yes	b	Yes				Yes
541	Bujrug Bamonía	a	Yes	a	a	Yes	Yes	a	Yes	a	b	a	c		a	Yes
542	Tajpur	a	Yes	a	a	Yes	Yes	a	Yes	a	b	a	c		b	Yes
543	Dogachhia	a	Yes	a	a	Yes	Yes	a	Yes	a	b	a	c		a	Yes
544	Haliadanga	b	b	b	b	Yes	Yes	b	Yes	a	b	b	b	Yes	Yes	Yes
545	Baulgachhi	b	b	a	b	a	Yes	b	Yes	b	b	b	b	Yes	Yes	Yes
546	Rajibpur	c	b	a	b	Yes	Yes	a	Yes	b	b	b	b	Yes	Yes	Yes
547	Jangalpur	b	b	b	b	Yes	Yes	a	Yes	a	a	b	b	Yes	Yes	Yes
548	Hatnapara	b	c	a	b	Yes	Yes	Yes	Yes	Yes	b	c	c	b	b	Yes
549	Tarulia	b	b	a	b	b	Yes	a	Yes	b	b	b	b	Yes	Yes	Yes
550	Balisha	b	b	a	a	b	Yes	b	Yes	b	b	b	b	Yes	Yes	Yes
551	Charakpara	b	b	a	a	a	Yes	a	Yes	a	b	b	b			a
552	Pukurkona	c	b	b	a	a	Yes	a	Yes	a	b	b	b	Yes	Yes	Yes
553	Patdanga	c	c	b	a	Yes	Yes	a	Yes	b	a	b	b	Yes	Yes	Yes
554	Padmapukur	a	Yes	a	a	Yes	a	a	Yes	Yes	a	a	c		a	a
Block T O T A L :		7	10	11	0	37	57	24	65	54	0	1	5	21	22	49

ys,village roads, banks & credit societies
 :-Yes is given, If not available within the
 code viz; a for < 5 Kms, b for 5-10 Kms
 place where facility is available is given).

Availability of miscellaneous facilities (If amenities available code -Yes is given, If not
 available within the village , the distance range code viz; a for < 5 Kms, b for 5-10 Kms
 and c for 10+ kms of nearest place where facility is available is given).

73	74	75	76	77	78	79	80	81	82	83	84	85	86	87	Name of Village	Serial Number
Yes	Yes	c	Yes	a	a	c	Yes	Yes	c	Yes	Yes	Yes	Yes	Yes	Mandalpara	520
Yes	Yes		Yes	a	b	c	Yes	Yes	c	b	Yes	Yes	Yes	Yes	Rangri	521
Yes				a	b	c	Yes	Yes	c	b	Yes	Yes	Yes	Yes	Chanpagachhi	522
Yes	Yes			a	a	c	Yes	Yes	c	a	Yes	Yes	Yes	Yes	Solemanpur	523
a	Yes		Yes	a	c	c	Yes	Yes	c	a	a	Yes	Yes	Yes	Bagpul	524
Yes	Yes		Yes	a	b	Yes	Yes	Yes	c	a	Yes	Yes	Yes	Yes	Kadpur	525
Yes	Yes		Yes			c	Yes	Yes	Yes	Yes	Yes	Yes	Yes	Yes	Tengra	526
a	Yes			a	b	c	Yes	Yes	c	a	a	Yes	Yes	Yes	Paschim Narayanpur	527
a	Yes		Yes	a	b	c	Yes	Yes	c	a	a	Yes	Yes	Yes	Randhan Gachha	528
Yes	Yes		Yes			c	Yes	Yes	Yes	a	Yes	Yes	Yes	Yes	Dighra	529
Yes	Yes		Yes			c	Yes	Yes	Yes	Yes	Yes	Yes	Yes	Yes	Talsa	530
Yes	Yes		Yes	a	c	c	Yes	Yes	c	b	a	Yes	Yes	Yes	Napra	531
a	Yes		Yes	b	c	c	Yes	Yes	Yes	Yes	a	Yes	Yes	Yes	Malikbaria	532
Yes	Yes		Yes	a	a	c	Yes	Yes	c	a	a	c	Yes	Yes	Suria	533
a	Yes		Yes			c	Yes	Yes	c	Yes	Yes	Yes	Yes	Yes	Sahara	534
a	Yes					c	Yes	Yes	c	Yes	Yes	Yes	Yes	Yes	Kharddasahara	535
a			Yes	a	a	c	Yes	a	c	a	a	a	Yes	Yes	Dhantari	536
a			Yes	a	a	c	Yes	a	c	a	a	a	Yes	Yes	Kamarpur	537
a			Yes	a	b	c	Yes	a	c	a	a	a	Yes	Yes	Mandalhat	538
Yes			Yes	a	b	c	Yes	Yes	Yes	Yes	b	c	Yes	Yes	Hijli	539
Yes			Yes	a	a	c	Yes	Yes	Yes	a	a	a	Yes	Yes	Khasdelpur	540
a			Yes	a	b	c	Yes	a	c	a	a	a	Yes	Yes	Bujrug Bamonnia	541
a			Yes	a	b	b	Yes	Yes	c	a	a	a	Yes	Yes	Tajpur	542
a			Yes	a	b	b	Yes	Yes	c	Yes	a	a	Yes	Yes	Dogachhia	543
a	Yes			b	b	c	Yes	Yes	c	Yes	Yes	Yes	Yes	Yes	Haliadanga	544
a	Yes		Yes	a	b	c	Yes	Yes	c	Yes	Yes	Yes	Yes	Yes	Baulgachhi	545
a	Yes		Yes	a	b	c	Yes	Yes	Yes	Yes	Yes	Yes	Yes	Yes	Rajibpur	546
a	Yes		Yes	a	a	b	Yes	Yes	c	Yes	Yes	Yes	Yes	Yes	Jangalpur	547
Yes	Yes		Yes	b	b		Yes	Yes	c	b	a	Yes	Yes	Yes	Hatnapara	548
a	Yes		Yes	a	b	c	Yes	Yes	c	a	a	Yes	Yes	Yes	Tarulia	549
a	Yes		Yes	b	b	c	Yes	Yes	c	a	a	Yes	Yes	Yes	Balisha	550
a	Yes		Yes	a	a	c	Yes	Yes	c	b	b	Yes	Yes	Yes	Charakpara	551
a	Yes		Yes	a	a	b	Yes	Yes	c	Yes	Yes	Yes	Yes	Yes	Pukurkona	552
a	Yes		Yes	a	b	c	Yes	Yes	Yes	a	Yes	Yes	Yes	Yes	Patdanga	553
a			Yes	a	b	c	Yes	a	c	a	a	a	Yes	Yes	Padmapukur	554
44	44	2	67	8	0	10	75	54	20	28	26	50	76	75	: Block T O T A L	

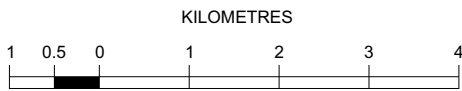
Availability of miscellaneous facilities (If amenities available code -Yes is given, If not available within the village , the distance range code viz; a for < 5 Kms, b for 5-10 Kms and c for 10+ kms of nearest place where facility is available is given).												Availability of electricity (Yes/No)			
Serial Number	Name of Village	ASHA (Accredited Social Health Activist)	Community centre with/without TV	Sports Field,	Sports Club / Recreation Centre	Cinema / Video Hall	Public Library	Public Reading Room	Newspaper Supply	Assembly Polling station	Birth & Death Registration Office	Power Supply for Domestic Use (ED)	Power Supply for Agricultural Use (EAG)	Power Supply for Commercial Use (EC)	Power Supply for All Uses (EA)
1	2	88	89	90	91	92	93	94	95	96	97	98	99	100	101
520	Mandalpara	Yes	Yes	a	a	Yes	a	a	Yes	Yes	a	Yes	Yes	Yes	Yes
521	Rangri	Yes	Yes	Yes	Yes	b	Yes	Yes	Yes	Yes	a	Yes	Yes	Yes	Yes
522	Chanpagachhi	Yes	Yes	Yes	Yes	b	Yes	Yes	Yes	Yes	a	Yes	Yes	Yes	Yes
523	Solemanpur	Yes	Yes	Yes	Yes	Yes	Yes	Yes	Yes	Yes	a	Yes	Yes	Yes	Yes
524	Bagpul	Yes	a	Yes	Yes	c	b	b	Yes	Yes	Yes	Yes	Yes	Yes	Yes
525	Kadpur	Yes	Yes	Yes	a	b	a	a	Yes	Yes	b	Yes	Yes	Yes	Yes
526	Tengra	Yes	Yes	Yes	Yes	Yes	Yes	Yes	Yes	Yes	Yes	Yes	Yes	Yes	Yes
527	Paschim Narayanpur	Yes	b	Yes	Yes	b	b	b	Yes	Yes	b	Yes	Yes	Yes	Yes
528	Randhan Gachha	Yes	Yes	Yes	Yes	a	b	b	Yes	Yes	b	Yes	Yes	Yes	Yes
529	Dighra	Yes	Yes	Yes	Yes	Yes	a	a	Yes	Yes	a	Yes	Yes	Yes	Yes
530	Talsa	Yes	Yes	Yes	Yes	Yes	Yes	Yes	Yes	Yes	Yes	Yes	Yes	Yes	Yes
531	Napra	Yes	a	a	Yes	Yes	Yes	Yes	Yes	Yes	Yes	Yes	Yes	Yes	Yes
532	Malikbaria	Yes	a	Yes	Yes	b	a	a	Yes	Yes	a	Yes	Yes	Yes	Yes
533	Suria	Yes	Yes	a	Yes	a	b	b	Yes	Yes	a	Yes	Yes	Yes	Yes
534	Sahara	Yes	Yes	Yes	Yes	Yes	Yes	Yes	Yes	Yes	Yes	Yes	Yes	Yes	Yes
535	Kharddasahara	Yes	Yes	Yes	Yes	Yes	Yes	Yes	Yes	Yes	Yes	Yes	Yes	Yes	Yes
536	Dhantari	Yes	a	Yes	Yes	b	a	a	Yes	Yes	a	Yes	Yes	Yes	Yes
537	Kamarpur	Yes	a	a	Yes	b	a	a	Yes	Yes	a	Yes	Yes	Yes	Yes
538	Mandalhat	Yes	a	a	Yes	b	a	a	Yes	a	a	Yes	Yes	Yes	Yes
539	Hijli	Yes	Yes	Yes	Yes	Yes	Yes	Yes	Yes	Yes	a	Yes	Yes	Yes	Yes
540	Khasdelpur	Yes	Yes	Yes	Yes	Yes	Yes	Yes	Yes	Yes	Yes	Yes	Yes	No	No
541	Bujrug Bamonía	Yes	a	a	Yes	b	a	a	Yes	Yes	a	Yes	Yes	Yes	Yes
542	Tajpur	Yes	a	a	Yes	b	a	a	Yes	Yes	a	Yes	Yes	Yes	Yes
543	Dogachhia	Yes	Yes	Yes	Yes	b	Yes	Yes	Yes	Yes	a	Yes	Yes	Yes	Yes
544	Haliadanga	Yes	Yes	Yes	Yes	Yes	Yes	Yes	Yes	Yes	Yes	Yes	Yes	Yes	Yes
545	Baulgachhi	Yes	Yes	Yes	Yes	Yes	Yes	Yes	Yes	Yes	Yes	Yes	Yes	Yes	Yes
546	Rajibpur	Yes	Yes	Yes	Yes	Yes	Yes	Yes	Yes	Yes	Yes	Yes	Yes	Yes	Yes
547	Jangalpur	Yes	Yes	Yes	Yes	Yes	Yes	Yes	Yes	Yes	Yes	Yes	Yes	Yes	Yes
548	Hatnapara	Yes	a	Yes	Yes	c	b	b	Yes	Yes	Yes	Yes	Yes	Yes	Yes
549	Tarulia	Yes	Yes	Yes	Yes	Yes	Yes	Yes	Yes	Yes	a	Yes	Yes	Yes	Yes
550	Balisha	Yes	Yes	Yes	Yes	Yes	Yes	Yes	Yes	Yes	a	Yes	Yes	Yes	Yes
551	Charakpara	Yes	Yes	Yes	Yes	Yes	Yes	Yes	Yes	Yes	Yes	Yes	Yes	Yes	Yes
552	Pukurkona	Yes	Yes	Yes	Yes	Yes	Yes	Yes	Yes	Yes	Yes	Yes	Yes	Yes	Yes
553	Patdanga	Yes	Yes	Yes	Yes	Yes	Yes	Yes	Yes	Yes	Yes	Yes	Yes	Yes	Yes
554	Padmapukur	Yes	a	Yes	Yes	b	a	a	Yes	Yes	a	Yes	Yes	Yes	Yes
Block T O T A L :		75	49	55	69	31	31	33	75	64	31	76	76	75	75

Nearest Town		Land Use								
		Area under different types of land use (in hectares rounded up to one decimal place)								
Name	Distance range code i.e. a for < 5 Kms, b for 5-10 Kms and c for 10+ kms .	Forests	Area under Non-agricultural Uses	Barren and Un-cultivable land	Permanent Pastures and Other Grazing Lands	Land Under Miscellaneous Tree Crops etc.	Culturable Waste Land	Name of Village	Serial Number	
102	103	104	105	106	107	108	109	2	1	
HABRA	b	0	25.8	0	0	0	0	0 Mandalpara	520	
HABRA	b	0	21.3	0	0	0	0	0 Rangri	521	
HABRA	b	0	13.8	0	0	0	0	0 Chanpagachhi	522	
HABRA	b	0	20.9	0	0	0	0	0 Solemanpur	523	
HABRA	b	0	36.5	0	0	0	0	0 Bagpul	524	
BARASAT	b	0	17.2	0	0	0	0	0 Kadpur	525	
BARASAT	b	0	47.9	0	0	0	0	0 Tengra	526	
BARASAT	b	0	11.2	0	0	0	0	0 Paschim Narayanpur	527	
BARASAT	b	0	38.7	0	0	0	60.7	Randhan Gachha	528	
BARASAT	b	0	87.4	0	0	0	0	0 Dighra	529	
BARASAT	b	0	163.7	0	0	0	0	0 Talsa	530	
HABRA	b	0	84.2	0	0	0	0	0 Napra	531	
HABRA	b	0	48.8	0	0	0	0	0 Malikbaria	532	
HABRA	b	0	33	0	0	0	0.6	Suria	533	
ASHOK NAGAR	b	0	6	0	0	0	0	0 Sahara	534	
ASHOK NAGAR	b	0	4	0	0	0	0	0 Kharddasahara	535	
ASHOK NAGAR	b	0	27.1	0	0	0	0	0 Dhantari	536	
ASHOK NAGAR	b	0	15.9	0	0	0	1	Kamarpur	537	
ASHOK NAGAR	b	0	24.8	0	0	0	1.2	Mandalhat	538	
ASHOK NAGAR	b	0	80.5	0	0	0	2.4	Hijli	539	
ASHOK NAGAR	b	0	12	0	0	0	5	Khasdelpur	540	
ASHOK NAGAR	b	0	26.6	0	0	0	1.3	Bujrug Bamonnia	541	
ASHOK NAGAR	b	0	36.4	0	0	0	1.7	Tajpur	542	
ASHOK NAGAR	b	0	43.7	0	0	0	3.1	Dogachhia	543	
ASHOK NAGAR	b	0	2	0	0	0	1.5	Haliadanga	544	
ASHOK NAGAR	b	0	5	0	0	0	0	0 Baulgachhi	545	
ASHOK NAGAR	b	0	4	0	0	0	0	0 Rajibpur	546	
ASHOK NAGAR	b	0	7	0	0	0	0	0 Jangalpur	547	
HABRA	b	0	4.9	0	0	0	0	0 Hatnapara	548	
BARASAT	b	0	8	0	0	0	0	0 Tarulia	549	
BARASAT	b	0	10	0	0	0	0	0 Balisha	550	
BARASAT	b	0	15	0	0	0	0	0 Charakpara	551	
BARASAT	b	0	7	0	0	0	0	0 Pukurkona	552	
ASHOK NAGAR	b	0	106.4	0	0	0	0	0 Patdanga	553	
BARASAT	b	0	11.6	0	0	0	0	0 Padmapukur	554	
0	0	0	2429.1	0	0	0	416	: Block T O T A L		

Land Use												
Area under different types of land use (in hectares rounded up to one decimal place)							Area irrigated by source (in hectare).					
Serial Number	Name of Village	Fallow lands other than current fallows	Current Fallows	Net Area Sown	Total Irrigated Land Area	Total Un-irrigated Land Area	Canals (C)	Wells/Tube-wells(W/TW)	Tanks/Lakes(T/L)	Water Falls(WF)	Others(O)	
1	2	110	111	112	113	114	115	116	117	118	119	
520	Mandalpara	0	0	103.3	102	1.3	102	0	0	0	0	
521	Rangri	0	0	61.1	61.1	0	0	61.1	0	0	0	
522	Chanpagachhi	0	0	39.6	12	27.6	0	12	0	0	0	
523	Solemanpur	0	0	84.6	51.4	33.2	0	51.4	0	0	0	
524	Bagpul	0	0	159.2	85	74.2	0	85	0	0	0	
525	Kadpur	0	0	51.3	30.1	21.2	0	30.1	0	0	0	
526	Tengra	0	0	140.9	70.2	70.7	0	70.2	0	0	0	
527	Paschim Narayanpur	0	0	35.1	28	7.1	0	28	0	0	0	
528	Randhan Gachha	0	0	60.7	60.7	0	0	60.7	0	0	0	
529	Dighra	0	0	80.7	80.7	0	0	80.7	0	0	0	
530	Talsa	0	0	112.3	102.2	10.1	0	102.2	0	0	0	
531	Napra	0	0	101.1	20	81.1	0	20	0	0	0	
532	Malikbaria	0	0	121.3	67.4	53.9	0	67.4	0	0	0	
533	Suria	0	0	115.4	104.2	11.2	104.2	0	0	0	0	
534	Sahara	0	0	152.2	40	112.2	39	1	0	0	0	
535	Kharddasahara	0	0	118.6	28	90.6	27	1	0	0	0	
536	Dhantari	0	0	121	106	15	0	106	0	0	0	
537	Kamarpur	0	0	66	53	13	0	53	0	0	0	
538	Mandalhat	0	0	74	62	12	0	62	0	0	0	
539	Hijli	0	0	121	90	31	0	90	0	0	0	
540	Khasdelpur	0	0	45.3	40.3	5	0	0	0	0	40.3	
541	Bujrug Bamonnia	0	0	83	50	33	0	50	0	0	0	
542	Tajpur	0	0	122	90	32	0	0	90	0	0	
543	Dogachhia	0	0	220	195	25	0	195	0	0	0	
544	Haliadanga	0	0	37	35.3	1.7	35.3	0	0	0	0	
545	Baulgachhi	0	0	83.7	48	35.7	48	0	0	0	0	
546	Rajibpur	0	0	92.8	25	67.8	24	1	0	0	0	
547	Jangalpur	0	0	71.2	45	26.2	44	1	0	0	0	
548	Hatnapara	0	0	74.9	53	21.9	0	53	0	0	0	
549	Tarulia	0	0	102.3	73.3	29	73.3	0	0	0	0	
550	Balisha	0	0	164.5	88.2	76.3	88.2	0	0	0	0	
551	Charakpara	0	0	133.9	70	63.9	70	0	0	0	0	
552	Pukurkona	0	0	140.1	51.3	88.8	51.3	0	0	0	0	
553	Patdanga	0	0	75	60	15	60	0	0	0	0	
554	Padmapukur	0	0	41.4	32.4	9	0	32.4	0	0	0	
Block T O T A L :		0	0	7622.8	5408.7	2213.9	1585.4	3684	99	0	0	

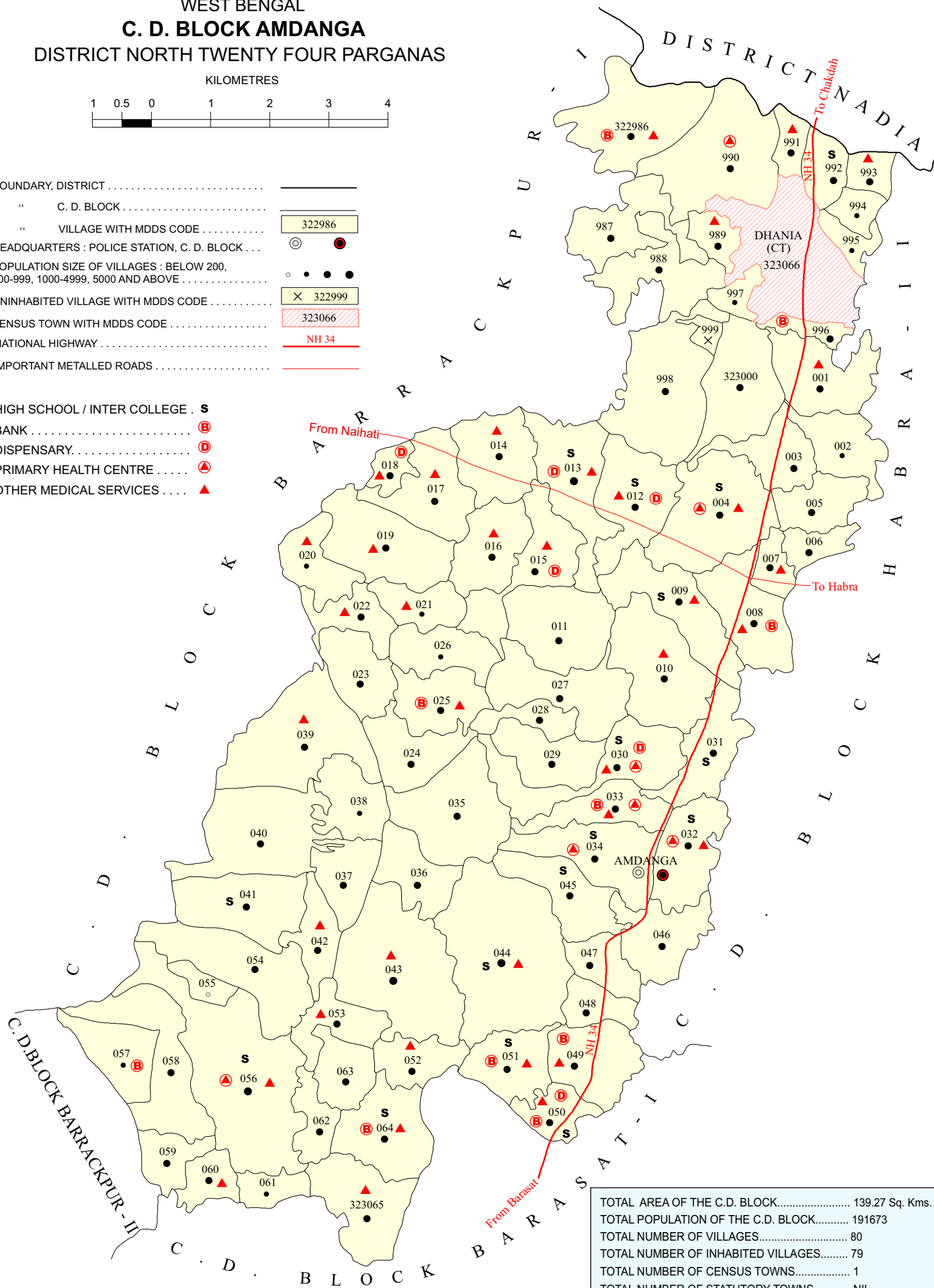
Name of three most important commodities manufactured			Name of Village	Serial Number
First	Second	Third		
120	121	122	2	1
			Mandalpara	520
			Rangri	521
			Chanpagachhi	522
			Solemanpur	523
			Bagpul	524
			Kadpur	525
			Tengra	526
			Paschim Narayanpur	527
			Randhan Gachha	528
			Dighra	529
			Talsa	530
			Napra	531
			Malikbaria	532
			Suria	533
			Sahara	534
			Kharddasahara	535
			Dhantari	536
			Kamarpur	537
			Mandalhat	538
			Hijli	539
			Khasdelpur	540
			Bujrug Bamonía	541
			Tajpur	542
			Dogachhia	543
			Haliadanga	544
			Baulgachhi	545
			Rajibpur	546
			Jangalpur	547
			Hatnapara	548
			Tarulia	549
			Balisha	550
			Charakpara	551
			Pukurkona	552
			Patdanga	553
			Padmapukur	554
			: Block T O T A L	

INDIA
WEST BENGAL
C. D. BLOCK AMDANGA
DISTRICT NORTH TWENTY FOUR PARGANAS



- BOUNDARY, DISTRICT
- " C. D. BLOCK
- " VILLAGE WITH MDDS CODE
- HEADQUARTERS : POLICE STATION, C. D. BLOCK ...
- POPULATION SIZE OF VILLAGES : BELOW 200,
500-999, 1000-4999, 5000 AND ABOVE
- UNINHABITED VILLAGE WITH MDDS CODE
- CENSUS TOWN WITH MDDS CODE
- NATIONAL HIGHWAY
- IMPORTANT METALLED ROADS

- HIGH SCHOOL / INTER COLLEGE . **S**
- BANK **(B)**
- DISPENSARY..... **(D)**
- PRIMARY HEALTH CENTRE **(▲)**
- OTHER MEDICAL SERVICES **(▲)**



TOTAL AREA OF THE C.D. BLOCK.....	139.27 Sq. Kms.
TOTAL POPULATION OF THE C.D. BLOCK.....	191673
TOTAL NUMBER OF VILLAGES.....	80
TOTAL NUMBER OF INHABITED VILLAGES.....	79
TOTAL NUMBER OF CENSUS TOWNS.....	1
TOTAL NUMBER OF STATUTORY TOWNS.....	NIL
DISTANCE FROM DISTRICT HEADQUARTERS TO C. D. BLOCK HEADQUARTERS (APPROX.).... 14 Kms.	

Alphabetical List of Villages

Name of the CD Block : Amdanga

CD Block Code (2011) : 0169

Sl. No.	Name of the Village	PLCN 2001	MDDS PLCN 2011
1	2	3	4
1	Adhata	01674900	323004
2	Amdanga	01677700	323032
3	Anakha	01673200	322988
4	Arkhali	01679100	323046
5	Atghara	01680800	323063
6	Bahirpur	01676500	323020
7	Baichhigachhi	01678700	323042
8	Baikunthapur	01673600	322992
9	Bargachhia	01678600	323041
10	Belu	01679800	323053
11	Beraberia	01680100	323056
12	Bhaluka	01673000	322986
13	Bijoypur	01680500	323060
14	Bodai	01678900	323044
15	Chakbelu	01680000	323055
16	Chandigor	01676000	323015
17	Chankia	01676700	323022
18	Chharuhat	01680400	323059
19	Dadpur	01674300	322998
20	Dangatanga Tangi	01678800	323043
21	Dariapur	01675800	323013
22	Durlabhpur	01679700	323052
23	Gajbanda	01677300	323028
24	Guma	01678300	323038
25	Hamidpur	01676300	323018
26	Harapur	01673300	322989
27	Harbati	01673800	322994
28	Harpara	01681000	323065
29	Hekampur	01677100	323026
30	Hisabi	01675300	323008
31	Jaypur	01675000	323005
32	Jirat	01675200	323007
33	Kaipukharia	01674800	323003
34	Kamdebpur	01679400	323049
35	Kanchiara	01674500	323000
36	Kasarpara	01674700	323002

Alphabetical List of Villages

Name of the CD Block : Amdanga

CD Block Code (2011) : 0169

Sl. No.	Name of the Village	PLCN 2001	MDDS PLCN 2011
1	2	3	4
37	Khalia	01679200	323047
38	Khandasharkara	01679000	323045
39	Kharu	01675600	323011
40	Komarduni	01676900	323024
41	Kuchiapara	01677200	323027
42	Kundapara	01673100	322987
43	Kushdanga	01678200	323037
44	Madanpur	01673500	322991
45	Madhabpur	01680900	323064
46	Maganpur	01674400	322999
47	Mahadebpur	01674100	322996
48	Maricha	01673400	322990
49	Mathura	01679600	323051
50	Mirhati	01679500	323050
51	Napara	01676200	323017
52	Narayanpur	01680600	323061
53	Nima	01675900	323014
54	Padmanavpur	01677000	323025
55	Panchagharia	01677400	323029
56	Panchpota	01676100	323016
57	Pashardanga	01673900	322995
58	Prabhakarkati	01676600	323021
59	Rafipur	01677800	323033
60	Rahana	01677600	323031
61	Rajberia	01673700	322993
62	Rampur	01677500	323030
63	Ratanpur	01679900	323054
64	Rautara	01676800	323023
65	Raypur	01677900	323034
66	Sadhanpur	01675400	323009
67	Sahapur	01680200	323057
68	Sar Padihi	01680700	323062
69	Shashipur	01676400	323019
70	Shirashini	01675100	323006
71	Shrirampur	01678100	323036
72	Sikra	01675700	323012

Alphabetical List of Villages

Name of the CD Block : Amdanga

CD Block Code (2011) : 0169

Sl. No.	Name of the Village	PLCN 2001	MDDS PLCN 2011
1	2	3	4
73	Sonadanga	01679300	323048
74	Tababeria	01680300	323058
75	Tapanpur	01678500	323040
76	Tarabaria	01678000	323035
77	Tentulia	01678400	323039
78	Uludanga	01675500	323010
79	Urala	01674600	323001
80	Uttar Durllabhpur	01674200	322997

Census of India 2011
Amenities and Land use

Serial Number	Name of Village	Location code no.	Total area of the village (in hectares rounded up to one decimal place)	Total population (2011 census)	Number of households (2011 census)	Number of educational amenities available in village , the distance range code viz; a for 0-5 kms, b for 5-10 kms, c for 10+ kms of nearest place where facility is available							
						Pre-Primary school (PP)	Primary school (P)	Middle school (M)	Secondary School (S)	Senior Secondary school (SS)	Degree college of arts science & commerce (ASC)	Engineering college(EC)	Medical college (MC)
1	2	3	4	5	6	7	8	9	10	11	12	13	14

Name of District:-North Twenty Four Parganas

Name of CD Block:-Amdanga

555	Bhaluka	322986	286.1	3830	888	1	1	b	a	a	b	c	c
556	Kundapara	322987	182.4	2390	534	2	2	1	a	a	c	c	c
557	Anakha	322988	178.8	1342	314	2	2	1	a	a	b	c	c
558	Harapur	322989	66.2	1969	412	1	1	a	a	b	b	c	c
559	Maricha	322990	335.4	3125	741	1	1	1	b	a	b	c	c
560	Madanpur	322991	53.5	1416	358	1	1	b	a	a	b	c	c
561	Baikunthapur	322992	83.8	1998	481	1	1	1	1	1	b	c	c
562	Rajberia	322993	51.8	1004	237	a	a	b	a	a	b	c	a
563	Harbati	322994	57.8	599	143	1	1	a	a	a	b	c	c
564	Pashardanga	322995	52.7	739	166	1	1	b	a	a	b	c	c
565	Mahadebpur	322996	140.4	1467	349	1	1	a	a	a	b		
566	Uttar Durlabhpur	322997	62.7	605	143	1	1		a	a	b		
567	Dadpur	322998	325.4	1123	258	1	1	1	a	a	b		
568	Maganpur	322999	68.8	0	0								
569	Kanchiara	323000	238.7	2884	651	1	1		a	a	b		
570	Urala	323001	180.4	2211	475	2	2		a	a	b		
571	Kasarpara	323002	133	706	186	1	1		a	a	b		
572	Kaipukharia	323003	132.4	1417	326	1	1		a	a	a		
573	Adhata	323004	321.2	4883	1153	2	2	2	2	2	a		
574	Jaypur	323005	105.5	1231	301	1	1		a	a	a		
575	Shirashini	323006	69.6	1251	279	1	1		a	a	a		
576	Jirat	323007	67.2	1941	492	2	2	1	a	a	a		
577	Hisabi	323008	202	3349	767	2	2		a	a	a		
578	Sadhanpur	323009	214.4	2453	571	1	1	1	1	1	1		
579	Uludanga	323010	272.4	2309	559	1	1						
580	Kharu	323011	229.6	1651	349	1	1		b	a	a		
581	Sikra	323012	204.2	4194	951	1	1	1	1	a	c	c	c
582	Dariapur	323013	234.3	5748	1241	2	2	2	1	1	b	c	c
583	Nima	323014	181.2	2490	641	1	1	a	b	b	b	c	c
584	Chandigor	323015	198	1974	490	1	1		a	a	b	c	c
585	Panchpota	323016	164.3	1608	366	1	1		a	a	b	c	c
586	Napara	323017	201.5	2661	598	1	1	1	a	a	b	c	c
587	Hamidpur	323018	48.7	1164	264	2	1	1	b	b	b	c	c
588	Shashipur	323019	246.5	3630	811	1	1		b	b	b	c	c
589	Bahirpur	323020	111.5	978	180	1	1		b	b	c	c	c
590	Prabhakarkati	323021	98.7	745	170	1	1	a	b	b	c	c	c
591	Chankia	323022	100.5	1658	363	1	1	1	b	b	c	c	c
592	Rautara	323023	142.3	1983	417	1	1		b	b	b		
593	Komarduni	323024	156.1	2000	412	1	1		b	b	c	c	
594	Padmanavpur	323025	150.6	3471	721	2	2	1	a	a	c	c	
595	Hekampur	323026	135.4	900	212	1	1		b	b	c		

- Village Directory

(As in 2009)

le. (If not available within the < 5 Kms, b for 5-10 Kms and c if facility is available is given).						Number of Medical Amenities available. (If not available within the village, the distance range code viz; a for < 5 Kms, b for 5-10 Kms and c for 10+ kms of nearest place where facility is available is given).						Name of Village	Serial Number					
Management institute (MI)	Polytechnic (Pt)	Vocational training school /ITI	Non-formal training centre (NFTC)	Special school for disabled (SSD)	Others (specify)	Community health centre (CHC)	Primary health centre (PHC)	Primary health sub centre (PHS)	Maternity and child welfare centre (MCWC)	T.B. clinic (TBC)	Hospital-allopathic (HA)			Hospital-alternative medicine (HO)	Dispensary (D)	Veterinary hospital (VH)	Mobile health clinic (MHC)	Family welfare centre (FWC)
15	16	17	18	19	20	21	22	23	24	25	26	27	28	29	30	31	2	1

Location CodeNo:-337

Location CodeNo:-0169

c	c	c	b	c		b	1		b	c							Bhaluka	555
c	c	a		c		b			b	c							Kundapara	556
c	c	c	c	b		b			b	c							Anakha	557
c	c	b	b	b		a	1		a	c							Harapur	558
c	c	c	c	c		1	b		b	c				c			Maricha	559
c	c	a	a	b		a	1		a	c				a			Madanpur	560
c			c			a			a	c				a			Baikunthapur	561
		a				a	1		a	c				a			Rajberia	562
c	c	c	b	c		a			a	c				a			Harbati	563
c	c	c	b	c		a			a	c				a			Pashardanga	564
						a	a		a	c				a			Mahadebpur	565
																	Uttar Durlabhpur	566
																	Dadpur	567
																	Maganpur	568
																	Kanchiara	569
						a	1		a	b				a			Urala	570
						a	b		a	c				a			Kasarpara	571
						a	a		a	b			a	a			Kaipukharia	572
						1	1		1	b				1			Adhata	573
						a	a		a	b							Jaypur	574
						a	a		a	b				a			Shirashini	575
						a	1		a	b				a			Jirat	576
						a	1		a	b				a			Hisabi	577
						a	1		a								Sadhanpur	578
						a	a	1	a					a	a		Uludanga	579
						a	a		b	b				a			Kharu	580
c	c	c	c	b		a	1	5	a	a			2				Sikra	581
c	c	c		b		b	a	1	7	b	b		4		a	c	Dariapur	582
c	c	c		b		c	b	1	3	b	2				1	c	Nima	583
c	c	c		b		a	a	2	a	a			1				Chandigor	584
c	c	c		b		b	b	a	2	b	2		a		a	c	Panchpota	585
c	c	c		c		c	b	a	3	b	c				a	c	Napara	586
c	c	c		b		c	b	1	2	b	2		3		a	c	Hamidpur	587
c	c	c		c		c	c	1		c							Shashipur	588
c	c	c		c		c		1	c	c							Bahirpur	589
c	c	c		c		c		1	c	c							Prabhakarkati	590
c	c	c		c		c	1	1	c	c							Chankia	591
						b	b	a		b	b				b		Rautara	592
							b	a		b	b	b		c			Komarduni	593
							b	1		b	b	b	a	c			Padmanavpur	594
							b	a		b	b	b		c			Hekampur	595

Serial Number	Name of Village	Number of Non-Government Medical Amenities available.							Availability of drinking water - Yes / No							
		Charitable non Govt. hospital/Nursing home.	Medical practitioner with MBBS Degree	Medical practitioner with other degree	Medical practitioner with no degree	Traditional practitioner and faith healer	Medicine Shop	Others	Tap water (Treated/Untreated)	Well water (Covered / Uncovered well)	Hand Pump	Tube wells / Bore well	Spring	River / Canal	Tank / Pond / Lake	Others
1	2	32	33	34	35	36	37	38	39	40	41	42	43	44	45	46

555	Bhaluka	0	0	1	5	0	1	0	Yes	No	Yes	Yes	No	No	Yes	No
556	Kundapara	0	0	0	2	0	0	0	Yes	No	Yes	Yes	No	No	No	No
557	Anakha	0	0	0	1	0	0	0	Yes	No	Yes	Yes	No	No	Yes	No
558	Harapur	0	0	3	1	0	0	0	Yes	No	Yes	Yes	No	No	No	No
559	Maricha	0	0	0	4	0	0	0	Yes	No	Yes	Yes	No	No	Yes	No
560	Madanpur	0	6	2	0	0	2	0	Yes	No	Yes	Yes	No	No	Yes	No
561	Baikunthapur	0	4	4	0	0	5	0	Yes	No	Yes	Yes	No	No	Yes	No
562	Rajberia	0	0	0	0	1	0	0	Yes	No	No	Yes	No	No	Yes	No
563	Harbati	0	0	0	0	0	0	0	Yes	No	Yes	Yes	No	No	Yes	No
564	Pashardanga	0	0	0	0	2	0	0	Yes	No	Yes	Yes	No	No	Yes	No
565	Mahadebpur	0	0	0	0	0	0	0	Yes	No	Yes	Yes	No	No	Yes	No
566	Uttar Durlabhpur	0	0	0	0	0	0	0	Yes	No	Yes	Yes	No	No	Yes	No
567	Dadpur	0	0	0	0	0	0	0	Yes	No	Yes	Yes	No	No	Yes	No
568	Maganpur															
569	Kanchiara	0	0	0	0	0	0	0	Yes	No	Yes	Yes	No	No	Yes	No
570	Urala	0	0	0	1	0	0	0	Yes	No	Yes	Yes	No	No	No	Yes
571	Kasarpara	0	0	0	0	0	0	0	Yes	No	Yes	Yes	No	No	Yes	No
572	Kaipukharia	0	0	1	0	0	0	0	Yes	No	Yes	Yes	No	No	Yes	No
573	Adhata	0	2	3	0	0	2	0	Yes	No	Yes	Yes	No	No	Yes	No
574	Jaypur	0	0	0	0	0	2	0	No	No	Yes	Yes	No	No	Yes	No
575	Shirashini	0	0	0	0	0	0	0	Yes	No	Yes	No	No	No	No	No
576	Jirat	2	0	0	0	0	1	0	Yes	No	Yes	No	No	No	Yes	No
577	Hisabi	0	0	0	0	0	0	0	No	No	Yes	Yes	No	No	Yes	No
578	Sadhanpur	0	0	2	3	2	0	0	Yes	No	Yes	Yes	No	No	No	No
579	Uludanga	0	0	1	1	2	0	0	Yes	No	Yes	Yes	No	No	No	No
580	Kharu	0	0	0	0	0	0	0	Yes	No	Yes	Yes	No	No	No	No
581	Sikra	0	1	1	5	3	1	0	Yes	No	Yes	Yes	No	Yes	Yes	No
582	Dariapur	0	6	2	2	0	2	0	Yes	No	Yes	Yes	No	Yes	Yes	No
583	Nima	0	0	0	2	1	0	0	Yes	No	Yes	Yes	No	No	Yes	No
584	Chandigor	0	0	0	1	2	0	0	Yes	No	Yes	Yes	No	Yes	Yes	No
585	Panchpota	0	0	0	2	0	0	0	Yes	No	Yes	Yes	No	Yes	Yes	No
586	Napara	0	0	0	0	2	0	0	Yes	No	Yes	Yes	No	No	Yes	No
587	Hamidpur	0	7	7	4	1	2	0	Yes	No	Yes	Yes	No	No	Yes	No
588	Shashipur	0	0	0	0	0	0	0	Yes	No	Yes	Yes	No	Yes	Yes	No
589	Bahirpur	0	0	0	0	0	0	0	Yes	No	Yes	Yes	No	No	Yes	No
590	Prabhakarkati	0	0	0	0	0	0	0	Yes	No	Yes	Yes	No	No	Yes	No
591	Chankia	0	0	0	0	0	0	0	Yes	No	Yes	Yes	No	No	Yes	No
592	Rautara	0	0	0	0	0	0	0	No	No	Yes	No	No	No	Yes	No
593	Komarduni	0	0	0	1	0	0	0	Yes	No	Yes	No	No	No	Yes	No
594	Padmanavpur	0	0	1	2	0	1	0	Yes	No	Yes	No	No	No	Yes	No
595	Hekampur	0	0	0	1	0	0	0	No	No	Yes	No	No	No	Yes	No

Availability of toilet & others Yes / No				Communication and transport facilities (If amenities available code -Yes is given except for Village Pin Code ,If not available within the village , the distance range code viz; a for < 5 Kms, b for 5-10 Kms and c for 10+ kms of nearest place where facility is available is given).								
Community toilet including bath.	Community toilet excluding bath.	Rural sanitary mart or sanitary hardware outlet available near the village.	Community bio- gas or recycle of waste for productive use.	Post office(PO)	Sub post office (SPO)	Post & Telegraph office (P&TO)	Village Pin Code	Telephones (Land lines)	Public call office (PCO)	Mobile phone coverage	Name of Village	Serial Number
47	48	49	50	51	52	53	54	55	56	57	2	1

No	No	No	No	a	c	c	743145	a	Yes	Yes	Bhaluka	555
No	No	Yes	No	a	a	c	743711	Yes	Yes	Yes	Kundapara	556
Yes	No	No	No	a	b	c	743195	Yes	Yes	Yes	Anakha	557
No	No	No	No	a	c	b	743711	Yes	Yes	Yes	Harapur	558
No	No	No	No	a	b	c	743711	Yes	a	Yes	Maricha	559
No	No	Yes	No	a	a	b	743711	Yes	Yes	Yes	Madanpur	560
No	No	No	No	a	a	b	743711	Yes	Yes	Yes	Baikunthapur	561
No	No	No	No	a	b	c	743711	a	a	Yes	Rajberia	562
No	No	No	No	a	b	c	743711	a	Yes	Yes	Harbati	563
No	No	No	No	a	b	c	743711	a	Yes	Yes	Pashardanga	564
No	No	No	No	a	c	b	743711	b	c	Yes	Mahadebpur	565
No	No	No	No	a	c	c	743711	b	b	Yes	Uttar Durlabhpur	566
No	No	No	No	a	c	c	743711	a	b	Yes	Dadpur	567
											Maganpur	568
No	No	No	No	Yes	b	c	743711	a	b	Yes	Kanchiara	569
No	No	No	No	a	c	c	743711			Yes	Urala	570
No	No	No	No	a	b	b	743221	a	b	Yes	Kasarpara	571
No	No	No	No	a	c	c	743221	b	b	Yes	Kaipukharia	572
No	No	No	No	Yes	b	c	743221	a	b	Yes	Adhata	573
No	No	No	No	a	b	b	743221	a	b	Yes	Jaypur	574
No	No	No	No	a	b	c	743221	a	a	Yes	Shirashini	575
No	No	No	No	a	c	b	743221	a	b	Yes	Jirat	576
No	No	No	No	Yes		b	743221	b	b	Yes	Hisabi	577
No	No	No	No		Yes	b	743221	Yes		Yes	Sadhanpur	578
No	No	No	No			b	743221	Yes	c	Yes	Uludanga	579
No	No	Yes	No	b	a	b	743221	a	a	Yes	Kharu	580
No	No	No	No	b	a	b	743221	a	a	Yes	Sikra	581
No	No	No	No	c	Yes	Yes	743711	Yes	Yes	Yes	Dariapur	582
No	No	No	No	c	a	b	743711	Yes	Yes	Yes	Nima	583
No	No	No	No	b	a	c	743711	Yes	a	Yes	Chandigor	584
No	No	No	No	c	b	b	743711	Yes	Yes	Yes	Panchpota	585
No	No	No	No	c	a	b	743166	Yes	Yes	Yes	Napara	586
No	No	No	No	b	a	c	743166	Yes	Yes	Yes	Hamidpur	587
No	No	No	No	b	a	b	743166	Yes	Yes	Yes	Shashipur	588
No	No	No	No	c	a	c	743126	Yes	a	Yes	Bahirpur	589
No	No	No	No	c	a	c	743126	Yes	a	Yes	Prabhakarkati	590
No	No	No	No	c	a	c	743126	Yes	a	Yes	Chankia	591
No	No	No	No		a	b	743234	a	b	Yes	Rautara	592
No	No	No	No	c	a	b	743126	a	b	Yes	Komarduni	593
No	No	No	No	b	Yes	c	743221			Yes	Padmanavpur	594
No	No	No	No	a	c		743126	b	b	Yes	Hekampur	595

Communication and transport facilities (If amenities available code -Yes is given except for Village Pin Code ,If not available within the village , the distance range code viz; a for < 5 Kms, b for 5-10 Kms and c for 10+ kms of nearest place where facility is available is given).												Village connected to highway (If amenities available code viz; a for < 5 Kms, b for 5-10 Kms and c for 10+ kms of nearest place where facility is available is given).				
Serial Number	Name of Village	Internet cafes/ Common service centre (CSC)	Private courier facility	Bus service (Public & Private)	Railway stations	Auto/Modified Autos	Taxis and Vans	Tractors	Cycle-pulled rickshaws(Manual & Machine driven)	Carts driven by animals	Sea /River ferry service	Connected to national highway(NH)	Connected to state highway(SH)	Connected to major district road (MDR)	Connected to others district road	Pucca roads
1	2	58	59	60	61	62	63	64	65	66	67	68	69	70	71	72

555	Bhaluka	a	Yes	a	b	a	a	Yes	Yes	Yes	a	b	a	a	a	
556	Kundapara	b	Yes	b	b	Yes	Yes	Yes	Yes	Yes	a	b	b	a	a	
557	Anakha	b	Yes	a	b	a	Yes	Yes	Yes	Yes	c	b	b	b	Yes	
558	Harapur	b	Yes	b	b	b	Yes	Yes	Yes	Yes	c	b	b	b	Yes	
559	Maricha	a	Yes	a	b	a	Yes	Yes	a	Yes	b	a	a	b	Yes	
560	Madanpur	Yes	Yes	Yes	c	Yes	Yes	Yes	a	Yes	c	a	a	a	a	Yes
561	Baikunthapur	Yes	Yes	Yes	c	Yes	Yes	Yes	a	Yes	c	Yes	Yes	Yes	Yes	Yes
562	Rajberia	a	a	Yes	c	a	Yes	b	Yes	a	b	a	Yes	a	a	
563	Harbati	a	Yes	a	c	a	a	Yes	c	Yes	c	a	a	a	a	
564	Pashardanga	a	Yes	a	c	a	a	Yes	Yes	Yes	b	a	a	a	a	
565	Mahadebpur	c	b	Yes	c	a	a	b	Yes	a	b	Yes	b			a
566	Uttar Durlabhpur	c	b	a	b	b	a	b	Yes	Yes	b	b	b			Yes
567	Dadpur	b	b	b	c	a	a	b	Yes	a	b	a	b	Yes		Yes
568	Maganpur															
569	Kanchiara	c	b	Yes	b	a	Yes	b	Yes	c	b	Yes	a	a	a	
570	Urala	c	b	Yes	b	a	Yes	b	Yes	b	c	Yes				Yes
571	Kasarpara	c	c	b	b	b	Yes	a	Yes	Yes	c	a	a			Yes
572	Kaipukharia	c	b	Yes	b	b	Yes	b	Yes	b	c	Yes				Yes
573	Adhata	c	b	Yes	c	b	Yes	b	Yes	b	c	Yes	Yes			Yes
574	Jaypur	c	b	a	c	a	a	b	Yes	b	c					Yes
575	Shirashini	c	b	a	c	a	a	b	Yes	a	c					Yes
576	Jirat	c	b	b	c	a	Yes	b	Yes	Yes	c	a	b			Yes
577	Hisabi	c	b	Yes	b	b	Yes	Yes	Yes	Yes	Yes	Yes	Yes			Yes
578	Sadhanpur	a	b	Yes	c	b	a	Yes	Yes	a	c	Yes				Yes
579	Uludanga	a	c	Yes	c	a	Yes	b	Yes	c	c	Yes				Yes
580	Kharu	a	b	a	c	a	Yes	c	Yes	c	c	Yes	a			a
581	Sikra	c	b	Yes	c	a	Yes	a	Yes	Yes	c	a	Yes	Yes		Yes
582	Dariapur	b	b	Yes	b	Yes	Yes	a	Yes	Yes	b	a	Yes	Yes		Yes
583	Nima	Yes	c	Yes	b	Yes	Yes	b	Yes	Yes	b	b	Yes	b		Yes
584	Chandigor	b	b	a	b	a	Yes	b	Yes	Yes	b	b	a	Yes		a
585	Panchpota	b	b	a	b	a	Yes	a	Yes	Yes	b	a	a	a		a
586	Napara	a	b	a	b	a	Yes	c	Yes	Yes	b	b	a	Yes		Yes
587	Hamidpur	a	b	Yes	b	Yes	Yes	b	Yes	Yes	b	b	Yes	Yes		Yes
588	Shashipur	b	c	a	b	Yes	Yes	b	Yes	Yes	b	b	a	Yes		Yes
589	Bahirpur	c	b	a	c	a	Yes	b	Yes	Yes	c	a	a	a		a
590	Prabhakarkati	c	b	a	c	Yes	Yes	c	Yes	Yes	c	b	a	Yes		Yes
591	Chankia	c	b	Yes	c	Yes	Yes	a	Yes	Yes	c	a	Yes	a		Yes
592	Rautara	c	b	Yes	c	a	Yes	a	Yes	c	c	b				Yes
593	Komarduni	c	b	b	c	a	a	b	Yes	c	c	b				Yes
594	Padmanavpur	c	c	b	b	b	Yes	a	Yes	c	c	b				a
595	Hekampur	c	b	Yes	c	b	Yes	b	Yes	c	b					Yes

ys,village roads, banks & credit societies
 :-Yes is given, If not available within the
 code viz; a for < 5 Kms, b for 5-10 Kms
 place where facility is available is given).

Availability of miscellaneous facilities (If amenities available code -Yes is given, If not
 available within the village , the distance range code viz; a for < 5 Kms, b for 5-10 Kms
 and c for 10+ kms of nearest place where facility is available is given).

73	74	75	76	77	78	79	80	81	82	83	84	85	86	87	Name of Village	Serial Number
Kutchcha roads	Water bounded macadam(WBM) roads	Navigable waterway (river/canal)(NW)	Footpaths (FP)	Commercial & Co-operative Banks	ATM	Agricultural Credit Societies	Self-Help Group (SHG)	Public distribution system (PDS) shop	Mandis / Regular market	Weekly Haat	Agricultural marketing society	Integrated Child Development Scheme (Nutritional Centres)	Anganwadi Centre (Nutritional Centres)	Others (Nutritional Centres)		
73	74	75	76	77	78	79	80	81	82	83	84	85	86	87	2	1

Yes	Yes	b	Yes	Yes	a	c	Yes	Yes	c	a	c	Yes	Yes	Yes	Bhaluka	555
Yes	Yes	b	Yes	a	b	c	Yes	b	b	Yes	c	a	Yes	Yes	Kundapara	556
Yes	Yes	c	Yes	b	b	c	Yes	c	c	a	c	Yes	Yes	Yes	Anakha	557
Yes	Yes	c	Yes	b	b	c	Yes	c	c	a	c	Yes	Yes	Yes	Harapur	558
Yes	Yes	b	Yes	a	a	c	Yes	Yes	c	a	c	Yes	Yes	Yes	Maricha	559
Yes	Yes	c	Yes	a	a	c	Yes	c	Yes	a	c	a	Yes	Yes	Madanpur	560
Yes	Yes	c	Yes	a	a	c	Yes	c	Yes	a	c	a	Yes	Yes	Baikunthapur	561
Yes	Yes	c	Yes	a	a	c	Yes	Yes	c	a	Yes	Yes	Yes	Yes	Rajberia	562
Yes	Yes	c	c	a	a	c	Yes	Yes	c	a	c	Yes	Yes	Yes	Harbati	563
Yes	Yes	c	c	a	a	c	Yes	Yes	c	a	c	Yes	Yes	Yes	Pashardanga	564
Yes			Yes	Yes	c	c	Yes	Yes	c	Yes	Yes	Yes	Yes	Yes	Mahadebpur	565
Yes			Yes		c	c	Yes	Yes	c	Yes	Yes	Yes	Yes	Yes	Uttar Durlabhpur	566
a			Yes		c	c	Yes	Yes	c	Yes	Yes	Yes	Yes	Yes	Dadpur	567
															Maganpur	568
a			Yes		c		Yes	Yes	c	Yes	Yes	c	Yes	Yes	Kanchiara	569
Yes			Yes		c	c	Yes	Yes	c	Yes	Yes	Yes	Yes	Yes	Urala	570
a			Yes		c		Yes	Yes	c	Yes	Yes	c	Yes	Yes	Kasarpara	571
Yes			Yes		c	c	Yes	Yes	c	Yes	Yes	Yes	Yes	Yes	Kaipukharia	572
Yes			Yes		c		Yes	Yes	c	Yes	Yes	Yes	Yes	Yes	Adhata	573
Yes			Yes		c	b	Yes	Yes	c	Yes	Yes	Yes	Yes	Yes	Jaypur	574
Yes			Yes		c	c	Yes	Yes	c	Yes	Yes	Yes	Yes	Yes	Shirashini	575
Yes			Yes		b	c	Yes	Yes	c	Yes	Yes	Yes	Yes	Yes	Jirat	576
Yes			Yes	Yes	c	c	Yes	Yes	Yes	Yes	Yes	Yes	Yes	Yes	Hisabi	577
a			Yes		c		Yes	Yes	c	Yes	Yes	Yes	Yes	Yes	Sadhanpur	578
a			Yes		c		Yes	Yes	c	Yes	Yes	Yes	Yes	Yes	Uludanga	579
Yes			Yes	b	c	b	Yes	Yes	c	a	Yes	Yes	Yes	Yes	Kharu	580
Yes	a	c	Yes	a	a	c	Yes	Yes	c	a	b	Yes	Yes	Yes	Sikra	581
Yes	a	c	Yes	a	a	c	Yes	Yes	Yes	Yes	b	b	Yes	Yes	Dariapur	582
Yes		c	Yes	a	b	c	Yes	Yes	b	a	b	c	Yes	Yes	Nima	583
Yes			Yes	b	b	c	Yes	a	c	a	b	Yes	Yes	Yes	Chandigor	584
Yes	a	b	Yes	a	a	c	Yes	a	c	a	b	b	Yes	Yes	Panchpota	585
Yes		c	Yes	a	b	c	Yes	a	c	a	b	c	Yes	Yes	Napara	586
Yes		c	Yes	a	b	c	Yes	a	Yes	Yes	Yes	Yes	Yes	Yes	Hamidpur	587
Yes	b	c	Yes	a	b	c	Yes	Yes	c	a	a	Yes	Yes	Yes	Shashipur	588
Yes		c	Yes	c	c	c	a	a	c	a	b	Yes	Yes	Yes	Bahirpur	589
Yes		c	Yes	c	c	c	Yes	Yes	c	a	b	a	a	Yes	Prabhakarkati	590
Yes		c	Yes	b	c	b	Yes	a	c	a	a	Yes	Yes	Yes	Chankia	591
a			Yes		b	c	Yes	a	c	c	Yes	Yes	Yes	Yes	Rautara	592
a			Yes		a	c	Yes	Yes	c	b	Yes	Yes	Yes	Yes	Komarduni	593
a			Yes	Yes	c	c	Yes	Yes	Yes	b	Yes	Yes	Yes	Yes	Padmanavpur	594
a			Yes		b	c	Yes	a	c	b	Yes	Yes	Yes	Yes	Hekampur	595

Availability of miscellaneous facilities (If amenities available code -Yes is given, If not available within the village , the distance range code viz; a for < 5 Kms, b for 5-10 Kms and c for 10+ kms of nearest place where facility is available is given).												Availability of electricity (Yes/No)			
Serial Number	Name of Village	ASHA (Accredited Social Health Activist)	Community centre with/without TV	Sports Field,	Sports Club / Recreation Centre	Cinema / Video Hall	Public Library	Public Reading Room	Newspaper Supply	Assembly Polling station	Birth & Death Registration Office	Power Supply for Domestic Use (ED)	Power Supply for Agricultural Use (EAG)	Power Supply for Commercial Use (EC)	Power Supply for All Uses (EA)
1	2	88	89	90	91	92	93	94	95	96	97	98	99	100	101

555	Bhaluka	Yes	Yes	Yes	Yes	Yes	a	Yes	Yes	Yes	b	Yes	Yes	Yes	Yes
556	Kundapara	Yes	b	Yes	b	b	b	b	Yes	Yes	b	Yes	Yes	Yes	Yes
557	Anakha	Yes	Yes	a	Yes	b	b	b	Yes	a	b	Yes	No	Yes	No
558	Harapur	Yes	Yes	a	Yes	b	b	b	Yes	Yes	b	Yes	Yes	Yes	Yes
559	Maricha	Yes	Yes	Yes	Yes	b	a	Yes	Yes	Yes	a	Yes	Yes	Yes	Yes
560	Madanpur	Yes	c	Yes	Yes	b	a	a	Yes	Yes	a	Yes	Yes	Yes	Yes
561	Baikunthapur	Yes	c	Yes	Yes	b	Yes	Yes	Yes	Yes	a	Yes	Yes	Yes	Yes
562	Rajberia	Yes	Yes	a	Yes	b	a	a	Yes	Yes	a	Yes	Yes	No	No
563	Harbati	a	Yes	Yes	a	b	Yes	Yes	Yes	Yes	a	Yes	Yes	Yes	Yes
564	Pashardanga	a	Yes	Yes	a	b	Yes	Yes	Yes	Yes	a	Yes	Yes	Yes	Yes
565	Mahadebpur	Yes	Yes	Yes	Yes	Yes	Yes	Yes	Yes	Yes	Yes	Yes	Yes	No	No
566	Uttar Durlabhpur	Yes	Yes	Yes	Yes	Yes	Yes	Yes	Yes	Yes	Yes	Yes	Yes	No	No
567	Dadpur	Yes	Yes	Yes	Yes	Yes	Yes	Yes	Yes	Yes	Yes	Yes	Yes	No	No
568	Maganpur														
569	Kanchiara	Yes	Yes	Yes	Yes	Yes	Yes	Yes	Yes	Yes	Yes	Yes	Yes	Yes	Yes
570	Urala	Yes	Yes	Yes	Yes	Yes	Yes	Yes	Yes	Yes	Yes	Yes	Yes	Yes	Yes
571	Kasarpara	Yes	Yes	Yes	Yes	Yes	Yes	Yes	Yes	Yes	Yes	Yes	Yes	Yes	Yes
572	Kaipukharia	Yes	Yes	Yes	Yes	Yes	Yes	Yes	Yes	Yes	Yes	Yes	Yes	Yes	Yes
573	Adhata	Yes	Yes	Yes	Yes	Yes	Yes	Yes	Yes	Yes	Yes	Yes	Yes	Yes	Yes
574	Jaypur	Yes	Yes	Yes	Yes	Yes	Yes	Yes	Yes	Yes	Yes	Yes	Yes	No	No
575	Shirashini	Yes	Yes	Yes	Yes	Yes	Yes	Yes	Yes	Yes	Yes	Yes	Yes	No	No
576	Jirat	Yes	Yes	Yes	Yes	Yes	Yes	Yes	Yes	Yes	Yes	Yes	Yes	Yes	Yes
577	Hisabi	Yes	Yes	Yes	Yes	Yes	Yes	Yes	Yes	Yes	Yes	Yes	Yes	No	No
578	Sadhanpur	Yes	Yes	Yes	Yes	Yes	Yes	Yes	Yes	Yes	Yes	Yes	Yes	No	No
579	Uludanga	Yes	Yes	Yes	Yes	Yes	Yes	Yes	Yes	Yes	Yes	Yes	Yes	No	No
580	Kharu	Yes	Yes	c	b	b	a	b	Yes	Yes	a	Yes	Yes	Yes	Yes
581	Sikra	Yes	c	Yes	c	a	a	Yes	Yes	Yes	a	Yes	Yes	Yes	Yes
582	Dariapur	Yes	b	Yes	b	a	Yes	Yes	Yes	Yes	a	Yes	Yes	Yes	Yes
583	Nima	Yes	c	Yes	b	b	a	Yes	Yes	Yes	Yes	Yes	Yes	Yes	Yes
584	Chandigor	Yes	c	a	b	b	a	Yes	Yes	Yes	a	Yes	Yes	Yes	Yes
585	Panchpota	Yes	b	Yes	b	a	a	Yes	Yes	Yes	a	Yes	Yes	Yes	Yes
586	Napara	Yes	b	a	b	b	a	Yes	Yes	Yes	a	Yes	Yes	Yes	Yes
587	Hamidpur	Yes	b	Yes	c	b	Yes	b	Yes	a	a	Yes	Yes	Yes	Yes
588	Shashipur	Yes	b	Yes	b	b	a	Yes	Yes	Yes	a	Yes	Yes	Yes	Yes
589	Bahirpur	Yes	c	a	c	c	c	Yes	Yes	a	b	Yes	Yes	Yes	Yes
590	Prabhakarkati	Yes	c	a	c	c	c	Yes	Yes	Yes	b	Yes	Yes	Yes	Yes
591	Chankia	Yes	c	Yes	b	b	b	Yes	Yes	Yes	b	Yes	Yes	Yes	Yes
592	Rautara	Yes	Yes	Yes	Yes	Yes	Yes	Yes	Yes	Yes	b	Yes	Yes	Yes	Yes
593	Komarduni	Yes	Yes	Yes	Yes	Yes	Yes	Yes	Yes	Yes	b	Yes	Yes	Yes	Yes
594	Padmanavpur	Yes	Yes	Yes	Yes	Yes	Yes	Yes	Yes	Yes	b	Yes	Yes	Yes	Yes
595	Hekampur	Yes	Yes	Yes	Yes	Yes	Yes	Yes	Yes	Yes	b	Yes	Yes	Yes	Yes

Nearest Town		Land Use							
		Area under different types of land use in hectares rounded up to one decimal place)							
Name	Distance range code i.e. a for < 5 Kms, b for 5-10 Kms and c for 10+ kms .	Forests	Area under Non-agricultural Uses	Barren and Un-cultivable land	Permanent Pastures and Other Grazing Lands	Land Under Miscellaneous Tree Crops etc.	Culturable Waste Land	Name of Village	Serial Number
102	103	104	105	106	107	108	109	2	1

KACHRAPRA	b	0	14	0	0	0	0.1	Bhaluka	555
KACHRAPARA	c	0	52.4	0	0	0	0	Kundapara	556
KACHRAPARA	c	0	42	0	0	0	2.8	Anakha	557
KACHRAPARA	c	0	5	0	0	0	9.2	Harapur	558
KACHRAPARA	c	0	75.4	0	0	0	0	Maricha	559
BARASAT	c	0	5	0	0	0	0	Madanpur	560
KACHRAPARA	c	0	25	0	0	0	0.8	Baikunthapur	561
BARASAT	c	0	16	0	0	0	0.8	Rajberia	562
BARASAT	c	0	17	0	0	0	0.8	Harbati	563
BARASAT	c	0	16	0	0	0	0.7	Pashardanga	564
KACHRAPARA	c	0	16.1	0	0	0	35.4	Mahadebpur	565
KACHRAPARA	c	0	10.1	0	0	0	1.5	Uttar Durllabhpur	566
NAIHATI	c	0	61.6	0	0	0	3.8	Dadpur	567
		0	0.7	0	0	0	19	Maganpur	568
NAIHATI	c	0	90	0	0	0	8.7	Kanchiara	569
KANCHRAPARA	c	0	84.4	0	0	0	0	Urala	570
HABRA	c	0	46.5	0	0	0	1.5	Kasarpur	571
NAIHATI	c	0	20.4	0	0	0	0	Kaipukharia	572
NAIHATI	c	0	97	0	0	0	35.2	Adhata	573
ASHOKNAGAR	c	0	28.3	0	0	0	8.2	Jaypur	574
ASHOKNAGAR	c	0	28.2	0	0	0	1.4	Shirashini	575
ASHOKNAGAR	c	0	35.2	0	0	0	0	Jirat	576
ASHOKNAGAR	c	0	59	0	0	0	0	Hisabi	577
BARASAT	c	0	84.9	0	0	0	2.5	Sadhanpur	578
BARASAT	c	0	108.2	0	0	0	3.2	Uludanga	579
BARASAT	c	0	72.8	0	0	0	0	Kharu	580
NAIHATI	b	0	39.2	0	0	0	0	Sikra	581
NAIHATI	b	0	43.7	0	0	0	0.6	Dariapur	582
NAIHATI	b	0	41.2	0	0	0	0	Nima	583
NAIHATI	b	0	69	0	0	0	0	Chandigor	584
NAIHATI	b	0	44.3	0	0	0	0	Panchpota	585
NAIHATI	b	0	54.5	0	0	0	2	Napara	586
NAIHATI	b	0	17.7	0	0	0	1	Hamidpur	587
NAIHATI	b	0	85.5	0	0	0	1	Shashipur	588
NAIHATI	c	0	13.5	0	0	0	1	Bahirpur	589
NAIHATI	b	0	4.7	0	0	0	0	Prabhakarkati	590
NAIHATI	c	0	6	0	0	0	0.4	Chankia	591
BARASAT	c	0	45	0	0	0	0.3	Rautara	592
BARASAT	c	0	55.3	0	0	0	1.8	Komarduni	593
BARASAT	c	0	45.7	0	0	0	1.8	Padmanavpur	594
KANCHRAPARA	b	0	53.2	0	0	0	1.6	Hekampur	595

Land Use											
Area under different types of land use in hectares rounded up to one decimal place)							Area irrigated by source (in hectare).				
Serial Number	Name of Village	Fallow lands other than current fallows	Current Fallows	Net Area Sown	Total Irrigated Land Area	Total Un-irrigated Land Area	Canals (C)	Wells/Tube-wells(W/TW)	Tanks/Lakes(T/L)	Water Falls(WF)	Others(O)
1	2	110	111	112	113	114	115	116	117	118	119

555	Bhaluka	0	0	272	220	52	0	100	0	0	120
556	Kundapara	0	0	130	100	30	0	40	0	0	60
557	Anakha	0	0	134	100.5	33.5	0	60	0	0	40.5
558	Harapur	0	0	52	40	12	0	40	0	0	0
559	Maricha	0	0	260	208	52	0	0	0	0	208
560	Madanpur	0	0	48.5	39	9.5	0	29	0	0	10
561	Baikunthapur	0	0	58	42	16	0	42	0	0	0
562	Rajberia	0	0	35	27	8	0	0	0	0	27
563	Harbati	0	0	40	32	8	0	0	0	0	32
564	Pashardanga	0	0	36	28	8	0	0	0	0	28
565	Mahadebpur	0	0	89	78	11	0	78	0	0	0
566	Uttar Durlabhpur	0	0	51.1	46.1	5	0	44.1	0	0	2
567	Dadpur	0	0	260	195	65	0	0	5	0	190
568	Maganpur	0	0	49.1	12	37.1	0	12	0	0	0
569	Kanchiara	0	0	140	105	35	0	0	5	0	100
570	Urala	0	0	96	80	16	0	80	0	0	0
571	Kasarpara	0	0	85	68	17	0	0	0	0	68
572	Kaipukharia	0	0	112	104	8	0	104	0	0	0
573	Adhata	0	0	189	170	19	0	0	5	0	165
574	Jaypur	0	0	69	59	10	0	0	0	0	59
575	Shirashini	0	0	40	28	12	0	0	0	0	28
576	Jirat	0	0	32	26	6	0	24	2	0	0
577	Hisabi	0	0	143	100	43	0	100	0	0	0
578	Sadhanpur	0	0	127	101.6	25.4	0	67	10	0	24.6
579	Uludanga	0	0	161	88	73	0	70	18	0	0
580	Kharu	0	0	156.8	116	40.8	8	100	8	0	0
581	Sikra	0	0	165	123.1	41.9	15	0	5	0	103.1
582	Dariapur	0	0	190	130.8	59.2	0	0	10	0	120.8
583	Nima	0	0	140	85	55	15	0	10	0	60
584	Chandigor	0	0	129	94	35	20	14	10	0	50
585	Panchpota	0	0	120	80	40	15	0	5	0	60
586	Napara	0	0	145	100	45	10	0	15	0	75
587	Hamidpur	0	0	30	25	5	0	0	5	0	20
588	Shashipur	0	0	160	105	55	10	5	15	0	75
589	Bahirpur	0	0	97	62	35	0	22	10	0	30
590	Prabhakarkati	0	0	94	64	30	10	24	10	0	20
591	Chankia	0	0	94	84	10	10	49	10	0	15
592	Rautara	0	0	97	74	23	0	72	2	0	0
593	Komarduni	0	0	99	74	25	2	54	2	0	16
594	Padmanavpur	0	0	103.2	83.2	20	0	75	4	0	4.2
595	Hekampur	0	0	80.6	58.6	22	0	40	14	0	4.6

Name of three most important commodities manufactured			Name of Village	Serial Number
First	Second	Third		
120	121	122	2	1

Bhaluka	555
Kundapara	556
Anakha	557
Harapur	558
Maricha	559
Madanpur	560
Baikunthapur	561
Rajberia	562
Harbati	563
Pashardanga	564
Mahadebpur	565
Uttar Durlabhpur	566
Dadpur	567
Maganpur	568
Kanchiara	569
Urala	570
Kasarpara	571
Kaipukharia	572
Adhata	573
Jaypur	574
Shirashini	575
Jirat	576
Hisabi	577
Sadhanpur	578
Uludanga	579
Kharu	580
Sikra	581
Dariapur	582
Nima	583
Chandigor	584
Panchpota	585
Napara	586
Hamidpur	587
Shashipur	588
Bahirpur	589
Prabhakarkati	590
Chankia	591
Rautara	592
Komarduni	593
Padmanavpur	594
Hekampur	595

Census of India 2011
Amenities and Land use

Serial Number	Name of Village	Location code no.	Total area of the village (in hectares rounded up to one decimal place)	Total population (2011 census)	Number of households (2011 census)	Number of educational amenities available in village , the distance range code viz; a for 0-5 kms, b for 5-10 kms, c for 10+ kms of nearest place where facility is available							
						Pre-Primary school (PP)	Primary school (P)	Middle school (M)	Secondary School (S)	Senior Secondary school (SS)	Degree college of arts science & commerce (ASC)	Engineering college(EC)	Medical college (MC)
1	2	3	4	5	6	7	8	9	10	11	12	13	14
596	Kuchiapara	323027	224.7	2579	556	1	1						
597	Gajbanda	323028	71.2	1713	363	1	1						
598	Panchagharia	323029	147.2	2715	590	1	1						
599	Rampur	323030	235.6	2395	543	3	3	1	1	1			
600	Rahana	323031	163	2604	591	2	2	2	2	a	a	b	c
601	Amdanga	323032	204.7	3855	873	3	2	2	2	2	a	b	c
602	Rafipur	323033	130.9	3372	693	2	2			a	a		
603	Raypur	323034	172.7	2160	470	1	1			1			
604	Tarabaria	323035	270.4	2107	475	1	1		b	b	c		
605	Shrirampur	323036	119.2	1743	347	1	1		b	b	c	c	
606	Kushdanga	323037	123.3	2024	494	2	1		b	b	c	c	
607	Guma	323038	132.7	748	202	1	1		b	b	c		
608	Tentulia	323039	336.7	3139	747	2	2	1	b	b	c	c	
609	Tapanpur	323040	309	1058	280	1	1		b	b	c		
610	Bargachhia	323041	235	3287	686	1	1	1	1	1	c		
611	Baichhigachhi	323042	107.8	3402	721	2	2		a	a	c		
612	Dangatanga Tangi	323043	424.3	5657	1211	3	3	1					
613	Bodai	323044	528.2	6971	1633	4	4	1	1	1	b	c	c
614	Khandasharkara	323045	172.6	2485	578	1	1	a	b	1	b	b	c
615	Arkhali	323046	179.8	4033	911	2	2	b	b	b	b	b	c
616	Khalia	323047	81.4	1125	252	2	1	a	b	a	b	b	c
617	Sonadanga	323048	89.4	3081	675	1	1	a	b	a	b	b	c
618	Kamdebpur	323049	183.7	2906	770	3	2	a	a	b	b	b	c
619	Mirhati	323050	91.8	2369	577	2	2	2	2	1			
620	Mathura	323051	147.8	1899	453	2	2		a	1	b	b	c
621	Durlabhpur	323052	102	1502	350	1	1						
622	Belu	323053	120.4	1528	339	2	2						
623	Ratanpur	323054	271.9	2697	575	2	1		a	b	c	c	c
624	Chakbelu	323055	43.3	143	31	a							
625	Beraberia	323056	516.5	8969	1966	6	6	1	1	1	b	c	c
626	Sahapur	323057	130	589	131	1	1	a	a	a	b	c	c
627	Tababeria	323058	258.6	2815	681	2	2	b	a	a	b	c	c
628	Chharuhat	323059	83.2	2768	640	4	4	b	a	a	b	c	c
629	Bijoypur	323060	74.8	2066	503	1	1	b	a	a	b	c	c
630	Narayanpur	323061	63.4	578	124	1	1	b	a	a	b	c	c
631	Sar Padihi	323062	87	1250	311	1	1	b	a	a	b	c	c
632	Atghara	323063	108.4	1791	409	1	1	a	a	a	b	c	c
633	Madhabpur	323064	121.4	2834	673	2	1	1	1	1	b	c	c
634	Harpara	323065	211.7	2960	642	2	2	a	a	a	b	c	c
Block T O T A L :			13561.7	185014	42036	119	112	29	17	16	1	0	0

- Village Directory

(As in 2009)

le. (If not available within the < 5 Kms, b for 5-10 Kms and c if facility is available is given).						Number of Medical Amenities available. (If not available within the village, the distance range code viz; a for < 5 Kms, b for 5-10 Kms and c for 10+ kms of nearest place where facility is available is given).						Name of Village	Serial Number					
Management institute (MI)	Polytechnic (Pt)	Vocational training school /ITI	Non-formal training centre (NFTC)	Special school for disabled (SSD)	Others (specify)	Community health centre (CHC)	Primary health centre (PHC)	Primary health sub centre (PHS)	Maternity and child welfare centre (MCW)	T.B. clinic (TBC)	Hospital-allopathic (HA)			Hospital-alternative medicine (HO)	Dispensary (D)	Veterinary hospital (VH)	Mobile health clinic (MHC)	Family welfare centre (FWC)
15	16	17	18	19	20	21	22	23	24	25	26	27	28	29	30	31	2	1
						a	a			a	a			a			Kuchiapara	596
						a	a			a	a			a			Gajbanda	597
						a	a			a	a			a			Panchagharia	598
						1	1						3		1		Rampur	599
c	c	c		a		b	b			b	b			a			Rahana	600
b	c	c	a	2		1	1			1	1						Amdanga	601
						1	1					a		a			Rafipur	602
						1	a			a	a			a			Raypur	603
		c				b	b			b	b	b		b			Tarabaria	604
c						b	b			b	b	b		b			Shrirampur	605
		c					a			b	c			1			Kushdanga	606
						c	b	a		b	c			a			Guma	607
						c	b	1		b	c	a		a			Tentulia	608
						c	b	a		b	c			a			Tapanpur	609
										b	c			1			Bargachhia	610
							1			b				b			Baichhigachhi	611
						b	1			b				a			Dangatanga Tangi	612
c	c	c	c			b	1			b				a			Bodai	613
b	c	c		a		a	a			a				a			Khandasharkara	614
b	c	c		a		a	a			a	a						Arkhal	615
b	c	c		a		a	a			a	a			a			Khalia	616
b	c	c		a		a	a			a	a			a			Sonadanga	617
b	c	c		a		a	1			a	a			a			Kamdebpur	618
						a	1			a			3	a			Mirhati	619
c	c	c	c	b		b	1			b							Mathura	620
						b	1			b				a			Durlabhpur	621
						a	1			b				a			Belu	622
		c					a			b	c			b			Ratanpur	623
						b	b			b	c		b	b			Chakbelu	624
b	c	c		b		1	1			b	a		b	b			Beraberia	625
		c		b		a	a			a	b			a			Sahapur	626
b	c	c		b		a	a			a	c			a			Tababeria	627
		c		b		a	a			a	c			a			Chharuhat	628
		c		b		a	1			a	b			a			Bijoypur	629
		c		b		a	a			a	c			a			Narayanpur	630
b	c			b		a	a			a	c		a	a			Sar Padihi	631
b	c			b		a	a			a	b			a			Atghara	632
a	c	c		b		a	1			a	b			a			Madhabpur	633
b	c	c		b		a	1			a	b			a			Harpara	634
0	0	0	0	2	0	0	7	32	28	2	7	0	16	3	2	0	: Block TOTAL	

Serial Number	Name of Village	Number of Non-Government Medical Amenities available.							Availability of drinking water - Yes / No							
		Charitable non Govt. hospital/Nursing home.	Medical practitioner with MBBS Degree	Medical practitioner with other degree	Medical practitioner with no degree	Traditional practitioner and faith healer	Medicine Shop	Others	Tap water (Treated/Untreated)	Well water (Covered / Uncovered well)	Hand Pump	Tube wells / Bore well	Spring	River / Canal	Tank / Pond / Lake	Others
1	2	32	33	34	35	36	37	38	39	40	41	42	43	44	45	46
596	Kuchiapara	0	0	0	0	2	0	0	Yes	No	Yes	Yes	No	No	No	No
597	Gajbanda	0	0	0	2	2	0	0	No	No	Yes	Yes	No	No	No	No
598	Panchagharia	0	0	0	0	0	0	0	No	No	Yes	Yes	No	No	No	No
599	Rampur	0	0	1	1	2	0	0	No	No	Yes	Yes	No	No	No	No
600	Rahana	0	0	0	3	0	0	0	Yes	Yes	Yes	Yes	No	No	Yes	No
601	Amdanga	0	10	1	2	0	6	0	Yes	No	Yes	Yes	No	No	Yes	No
602	Rafipur	0	10	3	0	5	3	0	No	No	Yes	Yes	No	No	No	No
603	Raypur	0	0	0	0	3	0	0	Yes	No	Yes	Yes	No	No	No	No
604	Tarabaria	0	0	1	1	0	0	0	No	No	Yes	No	No	No	Yes	No
605	Shrirampur	0	0	1	1	0	0	0	No	No	Yes	No	No	No	Yes	No
606	Kushdanga	0	0	0	4	3	1	0	Yes	No	Yes	No	No	No	Yes	No
607	Guma	0	0	0	0	0	1	0	No	No	Yes	No	No	No	Yes	No
608	Tentulia	0	0	0	2	0	1	0	Yes	No	Yes	No	No	No	Yes	No
609	Tapanpur	0	0	0	1	0	1	0	Yes	No	Yes	No	No	No	Yes	No
610	Bargachhia	0	0	0	5	4	2	0	No	No	Yes	No	No	No	Yes	No
611	Baichhigachhi	0	1	1	4	3	4	0	No	No	Yes	Yes	No	No	Yes	No
612	Dangatanga Tangi	0	0	0	2	1	0	0	Yes	Yes	No	No	No	No	No	No
613	Bodai	0	0	0	0	0	0	0	Yes	Yes	Yes	No	No	No	No	No
614	Khandasharkara	0	0	0	0	0	0	0	Yes	No	Yes	No	No	No	Yes	No
615	Arkhali	0	3	0	6	0	3	0	Yes	No	Yes	No	No	No	Yes	No
616	Khalia	0	0	0	1	0	0	0	Yes	No	Yes	No	No	No	Yes	No
617	Sonadanga	0	0	0	0	0	1	0	Yes	No	Yes	No	No	No	Yes	No
618	Kamdebpur	0	12	3	2	1	4	0	Yes	No	Yes	Yes	No	No	Yes	No
619	Mirhati	0	0	0	0	0	0	0	No	No	Yes	No	No	No	Yes	No
620	Mathura	0	0	0	0	2	0	0	Yes	Yes	Yes	No	No	No	No	No
621	Durlabhpur	0	1	0	4	2	4	0	Yes	Yes	Yes	No	No	No	No	No
622	Belu	0	0	0	0	0	0	0	Yes	Yes	Yes	No	No	No	No	No
623	Ratanpur	0	0	0	2	4	2	0	Yes	No	Yes	No	No	No	Yes	No
624	Chakbelu	0	0	0	2	0	0	0	No	No	No	Yes	No	Yes	No	No
625	Beraberia	0	0	0	6	2	3	0	Yes	No	Yes	No	No	No	Yes	No
626	Sahapur	0	0	0	0	1	0	0	Yes	No	Yes	No	No	No	Yes	No
627	Tababeria	0	0	0	0	1	0	0	Yes	No	Yes	No	No	No	Yes	No
628	Chharuhat	0	7	3	0	0	3	0	Yes	No	Yes	No	No	No	Yes	No
629	Bijoypur	0	0	0	0	0	0	0	Yes	No	Yes	No	No	No	Yes	No
630	Narayanpur	0	0	0	0	0	0	0	Yes	No	Yes	No	No	No	Yes	No
631	Sar Padihi	0	0	0	0	1	0	0	Yes	No	Yes	No	No	No	Yes	No
632	Atghara	0	0	0	1	1	0	0	Yes	No	Yes	Yes	No	No	Yes	No
633	Madhabpur	0	3	0	2	0	4	0	Yes	No	Yes	Yes	No	No	Yes	No
634	Harpara	0	0	0	2	1	0	0	Yes	No	Yes	No	No	No	Yes	No
Block TOTAL :		2	73	42	94	57	62	0	64	6	76	47	0	6	60	1

Availability of toilet & others Yes / No				Communication and transport facilities (If amenities available code -Yes is given except for Village Pin Code ,If not available within the village , the distance range code viz; a for < 5 Kms, b for 5-10 Kms and c for 10+ kms of nearest place where facility is available is given).									
Community toilet including bath.	Community toilet excluding bath.	Rural sanitary mart or sanitary hardware outlet available near the village.	Community bio- gas or recycle of waste for productive use.	Post office(PO)	Sub post office (SPO)	Post & Telegraph office (P&TO)	Village Pin Code	Telephones (Land lines)	Public call office (PCO)	Mobile phone coverage	Name of Village	Serial Number	
47	48	49	50	51	52	53	54	55	56	57	2	1	
No	No	No	No			c	743221	Yes	b	Yes	Kuchiapara	596	
No	No	No	No			b	743221	a	b	Yes	Gajbanda	597	
No	No	No	No			c	743221	Yes	a	Yes	Panchagharia	598	
No	No	No	No			c	743221	Yes	b	Yes	Rampur	599	
No	No	Yes	No	a	a	c	743221	Yes	Yes	Yes	Rahana	600	
No	No	Yes	No	Yes	Yes	b	743221	Yes	Yes	Yes	Amdanga	601	
No	No	No	No	a		c	743221			Yes	Rafipur	602	
No	No	No	No			b	743221	Yes	b	Yes	Raypur	603	
No	No	No	No	a		c	743126	Yes		Yes	Tarabaria	604	
No	No	No	No	a		c	743126	a	b	Yes	Shrirampur	605	
No	No	No	No	c	Yes	b	743126			Yes	Kushdanga	606	
No	No	No	No	a		c	743704	b	b	Yes	Guma	607	
No	No	No	No	a		b	743126			Yes	Tentulia	608	
No	No	No	No	a		c	743126	a	a	Yes	Tapampur	609	
No	No	No	No		Yes	b	743126	a	b	Yes	Bargachhia	610	
No	No	No	No	a		c	743126		Yes	Yes	Baichhigachhi	611	
No	No	Yes	No		c	c	700126	a	Yes	Yes	Dangatanga Tangi	612	
No	No	Yes	No	b	Yes	c	700126		a	Yes	Bodai	613	
No	No	Yes	No	a	a	b	743221	Yes	a	Yes	Khandasharkara	614	
No	No	Yes	No	a	a	b	743221	Yes	Yes	Yes	Arkhali	615	
No	No	Yes	No	a	a	b	743221	Yes	a	Yes	Khalia	616	
No	No	Yes	No	a	a	b	700125	Yes	Yes	Yes	Sonadanga	617	
No	No	Yes	No	Yes	a	b	700125	Yes	Yes	Yes	Kamdebpur	618	
No	No	No	No		Yes	b	700125	Yes	Yes	Yes	Mirhati	619	
No	No	Yes	No	b	a	b	700126	b	b	Yes	Mathura	620	
No	No	Yes	No		Yes	b	700125	Yes	c	Yes	Durlabhpur	621	
No	No	Yes	No			b	700125	a	b	Yes	Belu	622	
No	No	No	No	a		b	743711	a	Yes	Yes	Ratanpur	623	
No	No	No	No			b	700125	b	b	Yes	Chakbelu	624	
No	No	No	No	a	Yes	b	743270	Yes	a	Yes	Beraberia	625	
No	No	No	No	a	a	b	700121	Yes	a	Yes	Sahapur	626	
No	No	No	No	a	a	b	700121	Yes	a	Yes	Tababeria	627	
No	No	No	No	Yes	a	b	700121	Yes	Yes	Yes	Chharuhath	628	
No	No	No	No	a	a	b	700121	Yes	a	Yes	Bijoypur	629	
No	No	No	No	a	a	b	743221	Yes	a	Yes	Narayanpur	630	
No	No	No	No	a	a	b	700121	Yes	Yes	Yes	Sar Padihi	631	
No	No	Yes	No	a	a	b	700125	Yes	a	Yes	Atghara	632	
No	No	Yes	No	a	Yes	b	700125	Yes	a	Yes	Madhabpur	633	
No	No	No	No	a	a	b	700125	Yes	b	Yes	Harpara	634	
1	0	17	0	6	11	1	79	42	24	79	: Block TOTAL		

Communication and transport facilities (If amenities available code -Yes is given except for Village Pin Code ,If not available within the village , the distance range code viz; a for < 5 Kms, b for 5-10 Kms and c for 10+ kms of nearest place where facility is available is given).													Village connected to highway (If amenities available code viz; a for < 5 Kms, b for 5-10 Kms and c for 10+ kms of nearest place where facility is available is given).			
Serial Number	Name of Village	Internet cafes/ Common service centre (CSC)	Private courier facility	Bus service (Public & Private)	Railway stations	Auto/Modified Autos	Taxis and Vans	Tractors	Cycle-pulled rickshaws(Manual & Machine driven)	Carts driven by animals	Sea /River ferry service	Connected to national highway(NH)	Connected to state highway(SH)	Connected to major district road (MDR)	Connected to others district road	Pucca roads
1	2	58	59	60	61	62	63	64	65	66	67	68	69	70	71	72
596	Kuchiapara	b	b	b	c	a	Yes	b	Yes	c	b					a
597	Gajbanda	b	b	Yes	c	b	Yes	b	Yes	c	b		Yes			a
598	Panchagharia	a	b	Yes	c	b	a	Yes	Yes	c	b		Yes			a
599	Rampur	a	b	Yes	c	a	Yes	b	Yes	c	b		Yes			a
600	Rahana	c	c	Yes	c	b	Yes	b	Yes	c	c	Yes	a	a	a	a
601	Amdanga	Yes	b	Yes	b	a	Yes	a	Yes	c	c	Yes	a	a	a	a
602	Rafipur	Yes	c	Yes	c	b	Yes	a	Yes	c	c	Yes	Yes			a
603	Raypur	a	b	Yes	b	a	Yes	a	Yes	c	a	Yes				Yes
604	Tarabaria	c	b	b	c	b	Yes	a	Yes	c	b	b				Yes
605	Shrirampur	c	b	b	b	a	Yes	a	Yes	c	b	a				Yes
606	Kushdanga	c	b	b	c	Yes	Yes	b	Yes	c	b	c				Yes
607	Guma	c	b	a	c	Yes	Yes	a	Yes	c	b	c			Yes	Yes
608	Tentulia	c	c	a	b	Yes	Yes	b	Yes	c	b	c				Yes
609	Tapanpur	c	b	a	c	Yes	Yes	b	Yes	c	b	b				Yes
610	Bargachhia	c	b	b	b	Yes	Yes	b	Yes	c	b	b				Yes
611	Baichhigachhi	c	b	b	c	Yes	Yes	a	Yes	c	b	c				Yes
612	Dangatanga Tangi	b	b	a	c	b	Yes	Yes	Yes	c	b	a	a	c	a	Yes
613	Bodai	b	b	a	b	b	Yes	Yes	Yes	c	c	a	a	b	b	Yes
614	Khandasharkara	b	b	Yes	b	a	Yes	b	Yes	Yes	c	Yes	a	a	a	a
615	Arkhali	b	b	Yes	b	a	Yes	b	Yes	c	c	Yes	Yes	a	a	a
616	Khalia	b	b	Yes	b	a	Yes	b	Yes	Yes	c	Yes	a	a	a	a
617	Sonadanga	b	b	Yes	b	a	Yes	b	Yes	Yes	c	Yes	a	Yes	a	Yes
618	Kamdebpur	b	b	Yes	b	Yes	Yes	b	Yes	c	c	Yes	a	Yes	Yes	Yes
619	Mirhati	c	b	Yes	b	a	Yes	b	Yes	c	b	Yes	Yes			Yes
620	Mathura	a	b	Yes	b	a	Yes	a	Yes	b	c	a	Yes	b	c	Yes
621	Durlabhpur	a	b	Yes	b	a	Yes	Yes	Yes	c	b	a	Yes	b	b	a
622	Belu	b	a	a	b	b	Yes	Yes	Yes	c	b	a	a	b	b	Yes
623	Ratanpur	b	b	a	b	Yes	Yes	b	Yes	c	b	c				Yes
624	Chakbelu	c	b	b	c	b	a	b	Yes	c	b					a
625	Beraberia	a	a	Yes	b	Yes	Yes	Yes	Yes	c	b	b	a	b	b	Yes
626	Sahapur	a	b	a	b	a	Yes	a	Yes	c	b	b	a	b	b	a
627	Tababeria	a	a	a	b	a	Yes	a	Yes	c	b	b	a	b	b	a
628	Chharuhat	a	b	Yes	b	a	Yes	Yes	Yes	c	b	b	b	b	b	Yes
629	Bijoypur	a	a	Yes	b	Yes	Yes	Yes	Yes	c	b	b	a	b	b	Yes
630	Narayanpur	a	a	a	b	a	Yes	a	Yes	c	b	b	a	a	a	a
631	Sar Padihi	a	a	Yes	b	a	Yes	a	Yes	c	b	b	a	a	b	Yes
632	Atghara	a	a	a	b	Yes	Yes	Yes	Yes	c	b	b	a	a	a	Yes
633	Madhabpur	a	a	Yes	b	Yes	Yes	a	Yes	c	b	b	a	a	a	Yes
634	Harpara	a	b	a	b	Yes	Yes	a	Yes	c	b	b	b	b	b	Yes
Block T O T A L :		5	9	38	0	22	67	20	75	27	1	20	17	11	2	52

ys,village roads, banks & credit societies :-Yes is given, If not available within the code viz; a for < 5 Kms, b for 5-10 Kms place where facility is available is given).													Availability of miscellaneous facilities (If amenities available code -Yes is given, If not available within the village , the distance range code viz; a for < 5 Kms, b for 5-10 Kms and c for 10+ kms of nearest place where facility is available is given).			
Kutchcha roads	Water bounded macadam(WBM) roads	Navigable waterway (river/canal)(NW)	Footpaths (FP)	Commercial & Co-operative Banks	ATM	Agricultural Credit Societies	Self-Help Group (SHG)	Public distribution system (PDS) shop	Mandis / Regular market	Weekly Haat	Agricultural marketing society	Integrated Child Development Scheme (Nutritional Centres)	Anganwadi Centre (Nutritional Centres)	Others (Nutritional Centres)	Name of Village	Serial Number
73	74	75	76	77	78	79	80	81	82	83	84	85	86	87	2	1
Yes			Yes			c	Yes	Yes	c	Yes	Yes	Yes	Yes	Yes	Kuchiapara	596
Yes			Yes			c	Yes	Yes	c	Yes	Yes	Yes	Yes	Yes	Gajbanda	597
Yes			Yes			c	Yes	Yes	c	Yes	Yes	Yes	Yes	Yes	Panchagharia	598
Yes			Yes			Yes	Yes	Yes	c	Yes	Yes	Yes	Yes	Yes	Rampur	599
Yes			Yes	a	c	b	Yes	a	c	a	a	a	Yes	Yes	Rahana	600
Yes	Yes		Yes	a	b	Yes	Yes	Yes	Yes	Yes	a	a	Yes	Yes	Amdanga	601
Yes			Yes	Yes		c	Yes	Yes	Yes	a	Yes	Yes	Yes	Yes	Rafipur	602
a			Yes			c	Yes	Yes	c	Yes	Yes	Yes	Yes	Yes	Raypur	603
a			Yes		b	c	Yes	Yes	c	b	Yes	Yes	Yes	Yes	Tarabaria	604
a			Yes		c	b	Yes	Yes	c	b	Yes	Yes	Yes	Yes	Shrirampur	605
a			Yes		b	c	Yes	Yes	b	b	Yes	Yes	Yes	Yes	Kushdanga	606
a					b	c	Yes	a	c	c	Yes	Yes	Yes	Yes	Guma	607
a			Yes		b	c	Yes	Yes	c	b	Yes	Yes	Yes	Yes	Tentulia	608
a			Yes		b	c	Yes	a	c	c	Yes	Yes	Yes	Yes	Tapanpur	609
a			Yes		b	c	Yes	Yes	c	b	Yes	Yes	Yes	Yes	Bargachhia	610
a			Yes		b	c	Yes	Yes	c	Yes	Yes	Yes	Yes	Yes	Baichhigachhi	611
Yes	b	c	Yes	a	b	c	Yes	Yes	c	Yes	Yes	a	Yes	Yes	Dangatanga Tangi	612
Yes	b	c	Yes	a	b	c	Yes	Yes	b	b	b	a	Yes	Yes	Bodai	613
Yes	a		Yes	a	b	Yes	Yes	a	c	a	Yes	a	Yes	Yes	Khandasharkara	614
Yes	a		Yes	a	b	Yes	Yes	Yes	Yes	a	Yes	a	Yes	Yes	Arkhali	615
Yes			Yes	a	b	c	Yes	a	c	a	a	a	Yes	Yes	Khalia	616
Yes			Yes	a	b	c	Yes	Yes	Yes	Yes	a	a	Yes	b	Sonadanga	617
Yes			Yes	Yes	b	Yes	Yes	a	Yes	Yes	Yes	a	Yes	Yes	Kamdebpur	618
a			Yes	Yes		c	Yes	Yes	Yes	Yes	Yes	Yes	Yes	Yes	Mirhati	619
Yes	a	Yes	Yes	Yes	b	Yes	Yes	Yes	c	a	a	a	Yes	b	Mathura	620
Yes	b	c	Yes	a	b	Yes	Yes	Yes	b	Yes	a	a	Yes	Yes	Durlabhpur	621
Yes	b	c	Yes	b	b	c	Yes	Yes	c	a	b	a	Yes	Yes	Belu	622
a			Yes		b	c	Yes	a	c	b	Yes	Yes	Yes	Yes	Ratanpur	623
a					b	Yes	Yes	Yes	c	Yes	Yes	Yes	Yes	Yes	Chakbelu	624
a		b	Yes	a	a	c	Yes	Yes	Yes	a	Yes	Yes	Yes	Yes	Beraberia	625
a		b	c	Yes	a	c	Yes	a	c	a	b	Yes	Yes	Yes	Sahapur	626
a		b	Yes	a	a	c	Yes	a	c	a	Yes	Yes	Yes	Yes	Tababeria	627
a		b	Yes		a	b	Yes	Yes	Yes	a	Yes	Yes	Yes	Yes	Chharuhat	628
a		b	Yes	a	a	Yes	Yes	a	c	a	b	b	Yes	a	Bijoypur	629
a		b	c	a	a	b	Yes	a	c	a	b	b	Yes	Yes	Narayanpur	630
a		b	Yes	a	a	c	Yes	a	c	a	a	Yes	Yes	a	Sar Padihi	631
a		b	Yes	a	a	c	Yes	a	c	a	a	b	Yes	Yes	Atghara	632
a			Yes	Yes	a	c	Yes	Yes	Yes	Yes	Yes	Yes	Yes	Yes	Madhabpur	633
a		b	Yes	a	a	c	Yes	a	c	a	Yes	Yes	Yes	Yes	Harpara	634
48	11	1	73	10	0	8	78	52	15	31	47	54	78	75	: Block T O T A L	

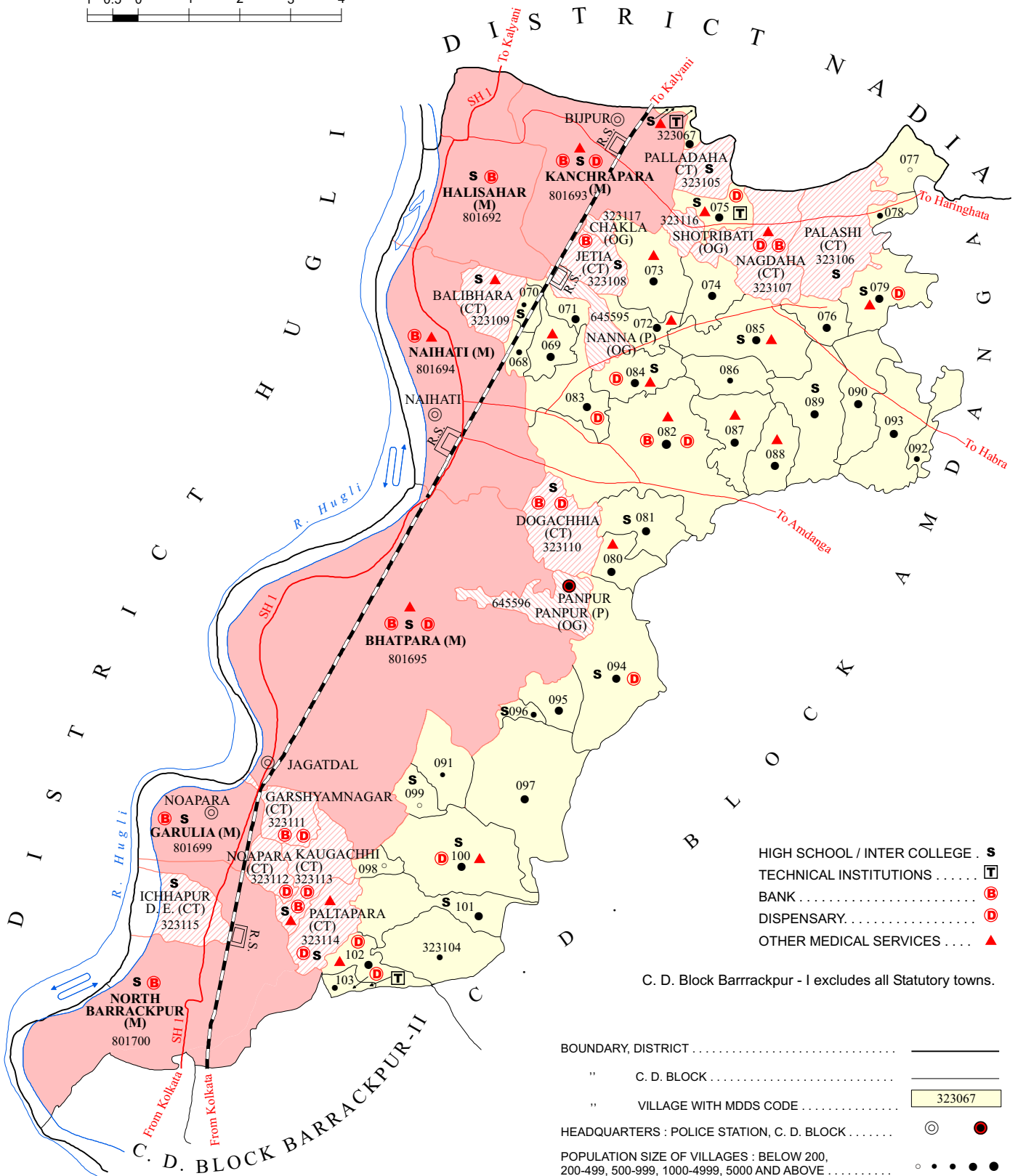
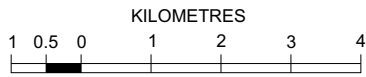
Availability of miscellaneous facilities (If amenities available code -Yes is given, If not available within the village , the distance range code viz; a for < 5 Kms, b for 5-10 Kms and c for 10+ kms of nearest place where facility is available is given).												Availability of electricity (Yes/No)			
Serial Number	Name of Village	ASHA (Accredited Social Health Activist)	Community centre with/without TV	Sports Field,	Sports Club / Recreation Centre	Cinema / Video Hall	Public Library	Public Reading Room	Newspaper Supply	Assembly Polling station	Birth & Death Registration Office	Power Supply for Domestic Use (ED)	Power Supply for Agricultural Use (EAG)	Power Supply for Commercial Use (EC)	Power Supply for All Uses (EA)
1	2	88	89	90	91	92	93	94	95	96	97	98	99	100	101
596	Kuchiapara	Yes	Yes	Yes	Yes	Yes	Yes	Yes	Yes	Yes	Yes	Yes	Yes	No	No
597	Gajbanda	Yes	Yes	Yes	Yes	Yes	Yes	Yes	Yes	Yes	Yes	Yes	Yes	No	No
598	Panchagharia	Yes	Yes	Yes	Yes	Yes	Yes	Yes	Yes	Yes	Yes	Yes	Yes	No	No
599	Rampur	Yes	Yes	Yes	Yes	Yes	Yes	Yes	Yes	Yes	Yes	Yes	Yes	No	No
600	Rahana	Yes	c	Yes	Yes	a	a	a	Yes	Yes	a	Yes	Yes	Yes	Yes
601	Amdanga	Yes	Yes	Yes	Yes	a	a	a	Yes	Yes	a	Yes	Yes	Yes	Yes
602	Rafipur	Yes	Yes	c	a	a	a	b	Yes	Yes	a	Yes	Yes	Yes	Yes
603	Raypur	Yes	Yes	Yes	Yes	Yes	Yes	Yes	Yes	Yes	Yes	Yes	Yes	No	No
604	Tarabaria	Yes	Yes	Yes	Yes	Yes	Yes	Yes	Yes	Yes	b	Yes	Yes	Yes	Yes
605	Shrirampur	Yes	Yes	Yes	Yes	Yes	Yes	Yes	Yes	Yes	b	Yes	Yes	Yes	Yes
606	Kushdanga	Yes	Yes	Yes	Yes	Yes	Yes	Yes	Yes	Yes	a	Yes	Yes	Yes	Yes
607	Guma	Yes	Yes	Yes	Yes	Yes	Yes	Yes	Yes	Yes	a	Yes	No	No	No
608	Tentulia	Yes	Yes	Yes	Yes	Yes	Yes	Yes	Yes	Yes	a	Yes	Yes	Yes	Yes
609	Tapanpur	Yes	Yes	Yes	Yes	Yes	Yes	Yes	Yes	Yes	a	Yes	Yes	Yes	Yes
610	Bargachhia	Yes	Yes	Yes	Yes	Yes	Yes	Yes	Yes	Yes	Yes	Yes	Yes	Yes	Yes
611	Baichhigachhi	Yes	Yes	Yes	Yes	Yes	Yes	Yes	Yes	Yes	a	Yes	Yes	Yes	Yes
612	Dangatanga Tangi	Yes	Yes	Yes	Yes	b	a	a	Yes	Yes	a	Yes	No	Yes	No
613	Bodai	Yes	Yes	Yes	Yes	b	a	Yes	Yes	Yes	a	Yes	Yes	Yes	Yes
614	Khandasharkara	Yes	b	Yes	Yes	a	a	a	Yes	Yes	a	Yes	Yes	Yes	Yes
615	Arkhali	Yes	Yes	Yes	Yes	a	a	a	Yes	Yes	a	Yes	Yes	Yes	Yes
616	Khalia	Yes	b	a	Yes	a	a	a	Yes	Yes	Yes	Yes	No	Yes	No
617	Sonadanga	Yes	b	Yes	Yes	b	a	a	Yes	Yes	a	Yes	Yes	Yes	Yes
618	Kamdebpur	Yes	Yes	Yes	Yes	a	b	b	Yes	Yes	a	Yes	Yes	Yes	Yes
619	Mirhati	Yes	Yes	Yes	Yes	Yes	Yes	Yes	Yes	Yes	Yes	Yes	No	Yes	No
620	Mathura	Yes	Yes	Yes	b	b	Yes	b	Yes	Yes	Yes	Yes	Yes	Yes	Yes
621	Durlabhpur	Yes	Yes	Yes	Yes	b	a	Yes	Yes	Yes	a	Yes	No	Yes	No
622	Belu	Yes	Yes	a	b	a	a	Yes	Yes	Yes	a	Yes	No	Yes	No
623	Ratanpur	Yes	Yes	Yes	Yes	Yes	Yes	Yes	Yes	Yes	a	Yes	No	No	No
624	Chakbelu	Yes	Yes	Yes	Yes	Yes	Yes	Yes	Yes	Yes	Yes	Yes	No	No	No
625	Beraberia	Yes	Yes	Yes	b	b	b	b	Yes	Yes	Yes	Yes	Yes	Yes	Yes
626	Sahapur	Yes	Yes	a	b	a	b	b	Yes	Yes	a	Yes	Yes	Yes	Yes
627	Tababeria	Yes	Yes	a	b	b	b	b	Yes	Yes	a	Yes	Yes	Yes	Yes
628	Chharuhat	Yes	Yes	a	b	b	b	b	Yes	Yes	a	Yes	Yes	Yes	Yes
629	Bijoypur	Yes	Yes	Yes	b	a	b	b	Yes	Yes	a	Yes	Yes	Yes	Yes
630	Narayanpur	Yes	Yes	Yes	Yes	b	b	b	Yes	Yes	a	Yes	Yes	Yes	Yes
631	Sar Padihi	Yes	Yes	a	a	Yes	a	Yes	Yes	Yes	a	Yes	Yes	Yes	Yes
632	Atghara	Yes	Yes	Yes	Yes	b	b	b	Yes	Yes	a	Yes	Yes	Yes	Yes
633	Madhabpur	Yes	Yes	a	Yes	a	b	b	Yes	Yes	a	Yes	Yes	Yes	Yes
634	Harpara	Yes	Yes	Yes	b	b	b	b	Yes	Yes	a	Yes	Yes	Yes	Yes
Block TOTAL :		77	61	63	54	36	40	53	79	75	26	79	70	62	56

Nearest Town		Land Use							
		Area under different types of land use in hectares rounded up to one decimal place)							
Name	Distance range code i.e. a for < 5 Kms, b for 5-10 Kms and c for 10+ kms .	Forests	Area under Non-agricultural Uses	Barren and Un-cultivable land	Permanent Pastures and Other Grazing Lands	Land Under Miscellaneous Tree Crops etc.	Culturable Waste Land	Name of Village	Serial Number
102	103	104	105	106	107	108	109	2	1
BARASAT	c	0	81.5	0	0	0	0	0 Kuchiapara	596
BARASAT	c	0	23.4	0	0	0	0.2	Gajbanda	597
BHATPARA	c	0	12.6	0	0	0	0	Panchagharia	598
BARASAT	c	0	81	0	0	0	2.6	Rampur	599
BARASAT	c	0	64.5	0	0	0	1.8	Rahana	600
BARASAT	c	0	80.9	0	0	0	2.4	Amdanga	601
BARASAT	c	0	7.3	0	0	0	0	Rafipur	602
BARASAT	c	0	67	0	0	0	2.7	Raypur	603
BARASAT	c	0	113.2	0	0	0	3.1	Tarabaria	604
BARASAT	c	0	50.5	0	0	0	1.3	Shrirampur	605
KANCHRAPARA	b	0	8.3	0	0	0	0	Kushdanga	606
KANCHRAPARA	b	0	51	0	0	0	1.5	Guma	607
KANCHRAPARA	b	0	95.3	0	0	0	3.8	Tentulia	608
KANCHRAPARA	b	0	93.6	0	0	0	3.9	Tapanpur	609
BARASAT	c	0	99	0	0	0	0	Bargachhia	610
BARASAT	c	0	2.8	0	0	0	0	Baichhigachhi	611
BARASAT	b	0	151.1	0	0	0	4.6	Dangatanga Tangi	612
BARASAT	b	0	188	0	0	0	6.1	Bodai	613
BARASAT	b	0	22.2	0	0	0	0	Khandasharkara	614
BARASAT	c	0	71.2	0	0	0	2	Arkhali	615
BARASAT	b	0	32.3	0	0	0	0.9	Khalia	616
BARASAT	b	0	35.3	0	0	0	1	Sonadanga	617
BARASAT	b	0	72.6	0	0	0	2.1	Kamdebpur	618
BARASAT	b	0	35.6	0	0	0	1.1	Mirhati	619
BARASAT	b	0	31.6	0	0	0	6	Mathura	620
BARASAT	b	0	33	0	0	0	10.4	Durlabhpur	621
BARASAT	b	0	41.9	0	0	0	0.6	Belu	622
BARASAT	b	0	101.9	0	0	0	0	Ratanpur	623
BARASAT	c	0	12.3	0	0	0	0	Chakbelu	624
BARASAT	b	0	81.5	0	0	0	10	Beraberia	625
BARASAT	c	0	33	0	0	0	5	Sahapur	626
BARASAT	b	0	63.6	0	0	0	0	Tababeria	627
BARASAT	b	0	58.2	0	0	0	0	Chharuhat	628
BARASAT	b	0	44.8	0	0	0	0	Bijoypur	629
BARASAT	b	0	32.4	0	0	0	0	Narayanpur	630
BARASAT	b	0	31	0	0	0	0	Sar Padihi	631
BARASAT	b	0	22.5	0	0	0	2.5	Atghara	632
BARASAT	b	0	3.8	0	0	0	1.9	Madhabpur	633
BARASAT	a	0	53.9	0	0	0	0	Harpara	634
0	0	0	3915.3	0	0	0	224.6	: Block T O T A L	

Land Use												
Area under different types of land use in hectares rounded up to one decimal place)							Area irrigated by source (in hectare).					
Serial Number	Name of Village	Fallow lands other than current fallows	Current Fallows	Net Area Sown	Total Irrigated Land Area	Total Un-irrigated Land Area	Canals (C)	Wells/Tube-wells(W/TW)	Tanks/Lakes(T/L)	Water Falls(WF)	Others(O)	
1	2	110	111	112	113	114	115	116	117	118	119	
596	Kuchiapara	0	0	143.2	90	53.2	7	75	8	0	0	
597	Gajbanda	0	0	47.6	35	12.6	0	20	15	0	0	
598	Panchagharia	0	0	134.6	91	43.6	0	75	16	0	0	
599	Rampur	0	0	152	91.2	60.8	0	70	15	0	6.2	
600	Rahana	0	0	96.7	67.7	29	0	50	2	0	15.7	
601	Amdanga	0	0	121.4	97.1	24.3	15	0	7	0	75.1	
602	Rafipur	0	0	123.6	90	33.6	0	75	15	0	0	
603	Raypur	0	0	103	61.8	41.2	5	20	15	0	21.8	
604	Tarabaria	0	0	154	114	40	0	25	6	0	83	
605	Shrirampur	0	0	67.4	45.4	22	0	17	7	0	21.4	
606	Kushdanga	0	0	115	90	25	25	65	0	0	0	
607	Guma	0	0	80.2	60.2	20	0	0	0	0	60.2	
608	Tentulia	0	0	237.6	162.6	75	0	0	0	0	162.6	
609	Tapanpur	0	0	211.5	149.5	62	0	32	2	0	115.5	
610	Bargachhia	0	0	136	96	40	5	91	0	0	0	
611	Baichhigachhi	0	0	105	100	5	0	100	0	0	0	
612	Dangatanga Tangi	0	0	268.6	188	80.6	0	105	30	0	53	
613	Bodai	0	0	334.1	254	80.2	2	185	60	0	7	
614	Khandasharkara	0	0	150.4	112.8	37.6	10	30	12	0	60.8	
615	Arkhali	0	0	106.6	85.3	21.3	10	40	10	0	25.3	
616	Khalia	0	0	48.2	38.6	9.6	8	0	0	0	30.6	
617	Sonadanga	0	0	53	47.7	5.3	12	0	0	0	35.7	
618	Kamdebpur	0	0	108.9	98	10.9	0	0	8	0	90	
619	Mirhati	0	0	55.2	41.4	13.8	0	0	1	0	40.4	
620	Mathura	0	0	110.2	90	20.2	0	86	4	0	0	
621	Durlabhpur	0	0	58.6	44	14.6	0	0	2	0	42	
622	Belu	0	0	77.9	56.1	21.8	0	0	3	0	53.1	
623	Ratanpur	0	0	170	105	65	5	100	0	0	0	
624	Chakbelu	0	0	31	21.8	9.2	2.5	0	0	0	19.2	
625	Beraberia	0	0	425	284.8	140.2	63	112	5	0	104.8	
626	Sahapur	0	0	92	78.2	13.8	51.2	25	2	0	0	
627	Tababeria	0	0	195	167.7	27.3	15	30	5	0	117.7	
628	Chharuhat	0	0	25	17	8	5.2	10	1.3	0	0.4	
629	Bijoypur	0	0	30	21.5	8.5	0	0	2.2	0	19.4	
630	Narayanpur	0	0	31	20.5	10.5	0	0	1.5	0	19	
631	Sar Padihi	0	0	56	35.9	20.2	0	0	1.2	0	34.6	
632	Atghara	0	0	83.4	60	23.4	0	13.1	1.2	0	45.8	
633	Madhabpur	0	0	115.7	101.2	14.5	0	0	1.1	0	100.2	
634	Harpara	0	0	157.8	120	37.8	0	17.8	2.8	0	99.4	
Block T O T A L :		0	0	9421.7	6986.9	2435	355.9	2814	441.3	0		

Name of three most important commodities manufactured			Name of Village	Serial Number
First	Second	Third		
120	121	122	2	1
			Kuchiapara	596
			Gajbanda	597
			Panchagharia	598
			Rampur	599
			Rahana	600
			Amdanga	601
			Rafipur	602
			Raypur	603
			Tarabaria	604
			Shrirampur	605
			Kushdanga	606
			Guma	607
			Tentulia	608
			Tapampur	609
			Bargachhia	610
			Baichhigachhi	611
			Dangatanga Tangi	612
			Bodai	613
			Khandasharkara	614
			Arkhalia	615
			Khalia	616
			Sonadanga	617
			Kamdebpur	618
			Mirhati	619
			Mathura	620
			Durlabhpur	621
			Belu	622
			Ratanpur	623
			Chakbelu	624
			Beraberia	625
			Sahapur	626
			Tababeria	627
			Chharuhat	628
			Bijoypur	629
			Narayanpur	630
			Sar Padihi	631
			Atghara	632
			Madhabpur	633
			Harpara	634
			: Block T O T A L	

INDIA
WEST BENGAL
C. D. BLOCK BARRACKPUR - I
DISTRICT NORTH TWENTY FOUR PARGANAS



- HIGH SCHOOL / INTER COLLEGE . S
- TECHNICAL INSTITUTIONS T
- BANK B
- DISPENSARY D
- OTHER MEDICAL SERVICES A

C. D. Block Barrackpur - I excludes all Statutory towns.

- BOUNDARY, DISTRICT
- " C. D. BLOCK
- " VILLAGE WITH MDDS CODE 323067
- HEADQUARTERS : POLICE STATION, C. D. BLOCK (C) (P)
- POPULATION SIZE OF VILLAGES : BELOW 200, 200-499, 500-999, 1000-4999, 5000 AND ABOVE (0) (1) (2) (3) (4) (5) (6) (7) (8) (9)
- STATUTORY TOWN WITH MDDS CODE 801692
- CENSUS TOWN WITH MDDS CODE 323105
- OUTGROUHTHS WITH MDDS CODE 323116
- STATE HIGHWAY SH 1
- IMPORTANT METALLED ROADS
- RAILWAY LINE WITH STATION, BROAD GAUGE R.S.
- RIVER AND STREAM

TOTAL AREA OF THE C.D. BLOCK.....	89.45 Sq. Kms.
TOTAL POPULATION OF THE C.D. BLOCK.....	182845
TOTAL NUMBER OF VILLAGES.....	38
TOTAL NUMBER OF INHABITED VILLAGES.....	38
TOTAL NUMBER OF CENSUS TOWNS.....	11
TOTAL NUMBER OF STATUTORY TOWNS.....	6
DISTANCE FROM DISTRICT HEADQUARTERS TO C. D. BLOCK HEADQUARTERS (APPROX.)....	28 Kms.

Alphabetical List of Villages

Name of the CD Block : Barrackpur-I

CD Block Code (2011) : 0170

Sl. No.	Name of the Village	PLCN 2001	MDDS PLCN 2011
1	2	3	4
1	Abhirampur (P)	01684300	323096
2	Atisara	01683800	323090
3	Baliaghata	01685200	323104
4	Barikpara	01683900	323092
5	Basudebpur (P)	01684700	323100
6	Bhabagachhi	01682800	323080
7	Bidyadharpur	41108000	323091
8	Bijna	01681700	323072
9	Bishweswar Bati	01681500	323070
10	Budhuria	01683600	323088
11	Chendua (P)	01681800	323073
12	Daibagnapur	01682500	323078
13	Dariala	01681900	323074
14	Gurdaha (P)	01684500	323098
15	Hansia	01684800	323101
16	Jadunath Bati	01681600	323071
17	Jayanpur (P)	01681100	323067
18	Kanpa	01682000	323075
19	Kayrapur	01685100	323103
20	Keutia (P)	01684400	323097
21	Khanarhat	01683400	323086
22	Kuliagor	01682900	323081
23	Madarpuli	01683200	323084
24	Mahabatipara	01684000	323093
25	Majhi Para	01682600	323079
26	Malancha (P)	01681400	323069
27	Mamudpur	01683000	323082
28	Mathurapur	01685000	323102
29	Mukundapur	01684200	323095
30	Naoabila	01682200	323076
31	Rahuta (P)	01684600	323099
32	Rajendrapur	01683100	323083
33	Rambati	01684100	323094
34	Ramchandrapur	01683500	323087
35	Rampur	01681300	323068
36	Shalidaha	01683700	323089
37	Shibdaspur	01683300	323085
38	Siddheswarbati	01682400	323077

Census of India 2011
Amenities and Land use

Serial Number	Name of Village	Location code no.	Total area of the village (in hectares rounded up to one decimal place)	Total population (2011 census)	Number of households (2011 census)	Number of educational amenities available in village , the distance range code viz; a for 0-5 kms, b for 5-10 kms, c for 10+ kms of nearest place where facility is available							
						Pre-Primary school (PP)	Primary school (P)	Middle school (M)	Secondary School (S)	Senior Secondary school (SS)	Degree college of arts science & commerce (ASC)	Engineering college(EC)	Medical college (MC)
1	2	3	4	5	6	7	8	9	10	11	12	13	14
Name of District:-North Twenty Four Parganas													
Name of CD Block:-Barrackpur - I													
635	Jayanpur (P)	323067	43.4	2227	565	3	3	1	1	1	a	b	b
636	Rampur	323068	46.9	847	203	1	1	a	a	b	b	b	
637	Malancha (P)	323069	114.3	2921	716	2	2	a	a	b	b	b	
638	Bishweswar Bati	323070	42.4	450	118	1	1	1	1	b	b	b	
639	Jadunath Bati	323071	43.2	3476	885	2	2	1	a	a	a	b	
640	Bijna	323072	177.6	3125	752	1	1	a	a	a	a	b	
641	Chendua (P)	323073	328.5	2680	646	2	2		a	a	a	b	b
642	Dariala	323074	127.2	1068	243	1	1		a	a	b	b	c
643	Kanpa	323075	88.8	4451	1096	3	3	1	1	1	b	c	c
644	Naoabila	323076	90.9	1243	306	1	1						
645	Siddheswarbati	323077	114.6	180	49	2	1						
646	Daibagnapur	323078	44.2	664	173	1	1			a			
647	Majhi Para	323079	171	3280	779	2	2	1	1	1	b	b	c
648	Bhabagachhi	323080	88.1	3241	737	3	3	a	a	a	b	c	c
649	Kuliagor	323081	169.1	3041	675	2	2	1	1	a	a	c	c
650	Mamudpur	323082	697.6	15190	3604	7	6	a	a	a	a	c	c
651	Rajendrapur	323083	180.8	3739	885	3	3		a	a	a	c	c
652	Madarpuli	323084	141	1504	341	2	2	2	2	1	b	c	c
653	Shibdaspur	323085	268.4	2987	707	1	1	1	1	1	b	c	c
654	Khanarhat	323086	118.3	941	228	1	1	a	a	b	b	c	c
655	Ramchandrapur	323087	183	2884	662	1	1	a	a	a	b	c	c
656	Budhuria	323088	127.2	1598	364	2	2	a	a	a	b	c	c
657	Shalidaha	323089	260.8	2193	527	2	2	1	1	b	c	c	c
658	Atisara	323090	195.1	1340	312	1	1	b	b	c	c	c	c
659	Bidyadharpur	323091	138	278	67	a	a	a	a	a	c		
660	Barikpara	323092	84.1	638	148	1	1		b	b	c	c	c
661	Mahabatipara	323093	235.1	2691	550	1	1	a	b		c	c	c
662	Rambati	323094	381.4	4919	1095	3	3	1	1	a	b	c	c
663	Mukundapur	323095	101.9	2453	543	2	2	a	a	a	b	c	c
664	Abhirampur (P)	323096	65.8	989	216	1	1	1	1	a	b	c	
665	Keutia (P)	323097	615.4	4939	1111	5	5	1	a	a	b	c	
666	Gurdaha (P)	323098	10	68	15	a	a	a	a		c		
667	Rahuta (P)	323099	42	160	43	1	1	1	1	1	c		
668	Basudebpur (P)	323100	419.2	3768	857	2	2	1	1	1	c		
669	Hansia	323101	235.7	4107	1013	4	3	1	1	a	c		
670	Mathurapur	323102	107.4	2175	561	2	1	a	a		c		
671	Kayrapur	323103	37.8	879	215	2	2		a		c		
672	Baliaghata	323104	250.5	944	247	1	1	a	a		c		
Block T O T A L :			6586.7	94278	22254	72	68	16	14	7	0	0	0

- Village Directory

(As in 2009)

le. (If not available within the < 5 Kms, b for 5-10 Kms and c if facility is available is given).						Number of Medical Amenities available. (If not available within the village, the distance range code viz; a for < 5 Kms, b for 5-10 Kms and c for 10+ kms of nearest place where facility is available is given).						Name of Village	Serial Number					
Management institute (MI)	Polytechnic (Pt)	Vocational training school /ITI	Non-formal training centre (NFTC)	Special school for disabled (SSD)	Others (specify)	Community health centre (CHC)	Primary health centre (PHC)	Primary health sub centre (PHS)	Maternity and child welfare centre (MCWC)	T.B. clinic (TBC)	Hospital-allopathic (HA)			Hospital-alternative medicine (HO)	Dispensary (D)	Veterinary hospital (VH)	Mobile health clinic (MHC)	Family welfare centre (FWC)
15	16	17	18	19	20	21	22	23	24	25	26	27	28	29	30	31	2	1

Location CodeNo:-337

Location CodeNo:-0170

		2	b	1		b	a	1	a	b	b	b		b	b	b	Jayanpur (P)	635
b	b	b		a		a	a	a	a	b	b		a	a		a	Rampur	636
b	b	b		a		a	a	a	a	b	b		a	a		1	Malancha (P)	637
b	b	b		a		a	a	a	a	b	b		a	a		a	Bishweswar Bati	638
b	b	b		a		a	a	a	a	b	b		a			a	Jadunath Bati	639
b	b	b		a		a	a	1	a	b	b		a	a		a	Bijna	640
	b	a		a		b	b	1		b	b	b		b			Chendua (P)	641
	c	a	c	a		b	a	a	b	a	a	c	a	a		a	Dariala	642
		1		b		b	a	1	a	b	b	b	1	b	b	b	Kanpa	643
																	Naoabila	644
							b			b	a			c			Siddheswarbati	645
						b	b	a	b	b	b	c		c		b	Daibagnapur	646
c	c	b		b		b	b	1	b	b	b	c	1	c		b	Majhi Para	647
c	c	c		a		b	1	a	c	a	a	a	a	a		a	Bhabagachhi	648
c	c	c		a		b	a	a	c	a	a	a	a	a		a	Kuliagor	649
c	c	c		a		b	1	a	c	a	a		3	1		3	Mamudpur	650
c	b	c	a	1		b	a	a	c	a	c		2	a			Rajendrapur	651
c	c	c		a		b	b	a	1	1	1	c	2	a	c	a	Madarpuli	652
c	c	c	c	b		b	b	1	b	c	b	c	b	b		1	Shibdaspur	653
c	c	c	c	b		b	b	a	b	c	b	c	b	b		a	Khanarhat	654
c	c	c	c	b		b	b	1	b	c	b	c	b	b		1	Ramchandrapur	655
c	c	c	c	b		b	b	1	b	c	b	c	b	b		1	Budhuria	656
c	c	c	c	b		c	c	b	c	c	c	c	c	c			Shalidaha	657
c	c	c	c	c		c	c	b	c	c	c	c	c	c			Atisara	658
								a			b						Bidyadharpur	659
c	c	c	c	c	1	c	c	c	c	c	c	c	c	c			Barikpara	660
c	c	c	c	b		c	c	c	c	c	c	c	c	c			Mahabatipara	661
		a		b	8	b	c	b	b	b	b	3	3	a		a	Rambati	662
		a		b	1	b	c	b	b	b	b	a	a	a		a	Mukundapur	663
		a		b	1	b	c	b	b	b	b	a	a	a		a	Abhirampur (P)	664
		a		a	6	b	c	b	a	b	b	a	a	a		a	Keutia (P)	665
								a									Gurdaha (P)	666
								1									Rahuta (P)	667
								1					2				Basudebpur (P)	668
								a									Hansia	669
								1			b		1				Mathurapur	670
		1						a					1				Kayrapur	671
								a			b						Baliaghata	672
0	0	4	0	2	17	0	0	12	1	1	1	3	16	1	0	7	: Block TOTAL	

Serial Number	Name of Village	Number of Non-Government Medical Amenities available.							Availability of drinking water - Yes / No							
		Charitable non Govt. hospital/Nursing home.	Medical practitioner with MBBS Degree	Medical practitioner with other degree	Medical practitioner with no degree	Traditional practitioner and faith healer	Medicine Shop	Others	Tap water (Treated/Untreated)	Well water (Covered / Uncovered well)	Hand Pump	Tube wells / Bore well	Spring	River / Canal	Tank / Pond / Lake	Others
1	2	32	33	34	35	36	37	38	39	40	41	42	43	44	45	46
635	Jayanpur (P)	0	2	0	1	0	2	0	Yes	Yes	Yes	No	No	Yes	No	No
636	Rampur	0	0	0	0	0	0	0	Yes	Yes	Yes	Yes	No	No	Yes	No
637	Malancha (P)	0	0	0	0	0	0	0	Yes	Yes	Yes	Yes	No	No	Yes	No
638	Bishweswar Bati	0	0	0	0	0	0	0	Yes	Yes	Yes	Yes	No	No	Yes	No
639	Jadunath Bati	0	0	0	0	0	0	0	Yes	Yes	Yes	Yes	No	No	Yes	No
640	Bijna	0	0	2	0	0	0	0	No	Yes	Yes	Yes	No	No	Yes	No
641	Chendua (P)	0	0	0	0	0	0	0	Yes	Yes	Yes	Yes	No	No	Yes	No
642	Dariala	0	0	0	0	0	0	0	No	Yes	Yes	Yes	No	No	Yes	No
643	Kanpa	0	1	6	0	0	8	0	Yes	Yes	Yes	No	No	No	Yes	No
644	Naoabila	0	0	0	0	0	0	0	No	No	Yes	No	No	No	Yes	No
645	Siddheswarbati	0	0	0	0	0	0	0	Yes	No	Yes	Yes	No	No	No	No
646	Daibagnapur	0	0	0	0	0	0	0	No	No	Yes	Yes	No	No	Yes	No
647	Majhi Para	0	0	0	0	0	4	0	No	Yes	Yes	Yes	No	No	Yes	No
648	Bhabagachhi	0	0	0	0	0	0	0	No	No	Yes	No	No	No	Yes	No
649	Kuliagor	0	0	0	0	0	0	0	No	No	Yes	No	No	No	Yes	No
650	Mamudpur	0	6	4	2	0	3	0	No	Yes	Yes	Yes	No	No	Yes	No
651	Rajendrapur	0	0	0	0	0	2	0	Yes	Yes	Yes	Yes	No	No	Yes	No
652	Madarpuli	0	0	0	0	1	0	0	No	Yes	Yes	Yes	No	No	Yes	No
653	Shibdaspur	0	0	0	0	0	0	0	No	No	Yes	No	No	No	No	No
654	Khanarhat	0	0	0	0	0	0	0	No	No	Yes	No	No	No	No	No
655	Ramchandrapur	0	0	0	0	0	0	0	No	No	Yes	No	No	No	No	No
656	Budhuria	0	0	0	0	0	0	0	No	No	Yes	No	No	No	No	No
657	Shalidaha	0	0	0	0	0	0	0	No	No	Yes	No	No	No	No	No
658	Atisara	0	0	0	0	0	0	0	No	No	Yes	No	No	No	No	No
659	Bidyadharpur	0	0	0	0	0	0	0	No	Yes	Yes	Yes	No	Yes	Yes	No
660	Barikpara	0	0	0	0	0	0	0	No	No	Yes	No	No	No	No	No
661	Mahabatipara	0	0	0	0	0	0	0	No	No	Yes	No	No	No	No	No
662	Rambati	0	3	1	2	0	1	1	No	Yes	Yes	Yes	No	Yes	Yes	No
663	Mukundapur	0	0	3	0	0	1	0	No	Yes	Yes	Yes	No	Yes	Yes	No
664	Abhirampur (P)	0	0	0	1	0	0	0	No	Yes	Yes	Yes	No	No	Yes	No
665	Keutia (P)	0	0	3	1	0	1	0	No	Yes	Yes	Yes	No	Yes	Yes	No
666	Gurdaha (P)	0	0	0	0	0	0	0	No	Yes	Yes	No	No	Yes	Yes	No
667	Rahuta (P)	0	0	0	0	0	0	0	No	Yes	Yes	Yes	No	No	Yes	No
668	Basudebpur (P)	0	2	0	8	0	3	0	No	Yes	Yes	Yes	No	Yes	Yes	No
669	Hansia	0	0	0	8	0	0	0	No	Yes	Yes	Yes	No	Yes	Yes	No
670	Mathurapur	0	0	1	0	0	0	0	No	Yes	Yes	Yes	No	Yes	Yes	No
671	Kayrapur	0	0	1	0	0	0	0	No	Yes	Yes	Yes	No	Yes	Yes	No
672	Baliaghata	0	0	0	0	0	0	0	No	Yes	Yes	Yes	No	Yes	Yes	No
Block T O T A L :		0	14	21	23	1	25	1	9	25	38	24	0	11	28	0

Availability of toilet & others Yes / No				Communication and transport facilities (If amenities available code -Yes is given except for Village Pin Code ,If not available within the village , the distance range code viz; a for < 5 Kms, b for 5-10 Kms and c for 10+ kms of nearest place where facility is available is given).								
Community toilet including bath.	Community toilet excluding bath.	Rural sanitary mart or sanitary hardware outlet available near the village.	Community bio- gas or recycle of waste for productive use.	Post office(PO)	Sub post office (SPO)	Post & Telegraph office (P&TO)	Village Pin Code	Telephones (Land lines)	Public call office (PCO)	Mobile phone coverage	Name of Village	Serial Number
47	48	49	50	51	52	53	54	55	56	57	2	1

No	No	No	No			b	743145	Yes	Yes	Yes	Jayanpur (P)	635
No	No	No	No	b	a	b	743221	Yes	a	Yes	Rampur	636
No	No	No	No	b	Yes	b	743135	Yes	a	Yes	Malancha (P)	637
No	No	No	No	b	a	b	743145	Yes	a	Yes	Bishweswar Bati	638
No	No	No	No	b	a	b	743135	Yes	Yes	Yes	Jadunath Bati	639
No	No	No	No	b	a	b	743166	Yes	Yes	Yes	Bijna	640
No	No	No	No	b	Yes	b	743145	Yes	Yes	Yes	Chendua (P)	641
No	No	No	No	b	a	c	743193	Yes	Yes	Yes	Dariala	642
No	No	No	No	Yes	a	Yes	743193	Yes	Yes	Yes	Kanpa	643
No	No	No	No	b	a	c	743145	Yes	b	Yes	Naoabila	644
No	No	No	No	b	Yes	c	743165	Yes	b	Yes	Siddheswarbati	645
No	No	No	Yes	b	a	c	743165	Yes	Yes	Yes	Daibagnapur	646
No	No	Yes	No	a	Yes	c	743145	Yes	Yes	Yes	Majhi Para	647
No	No	No	No	a	a	c	743130	a	a	a	Bhabagachhi	648
No	No	Yes	No	b	a	c	743166	a	a	a	Kuliagor	649
No	No	Yes	No	a	Yes	c	743166	Yes	Yes	Yes	Mamudpur	650
No	No	No	No	a	a	c	743166	Yes	Yes	Yes	Rajendrapur	651
No	No	Yes	No	a	Yes	c	743166	Yes	Yes	Yes	Madarpuli	652
No	No	No	No	c	a	c	743145	Yes	Yes	Yes	Shibdaspur	653
No	No	No	No	c	a	c	743145	Yes	Yes	Yes	Khanarhat	654
No	No	No	No	c	a	c	743166	Yes	Yes	Yes	Ramchandrapur	655
No	No	No	No	c	a	c	743145	Yes	Yes	Yes	Budhuria	656
No	No	No	No	c	Yes	c	743145	Yes	Yes	Yes	Shalidaha	657
No	No	No	No	c	Yes	c	743145	Yes	Yes	Yes	Atisara	658
No	No	No	No	a	a	a		Yes	b	Yes	Bidyadharpur	659
No	No	No	No	c	Yes	c	743145	Yes	Yes	Yes	Barikpara	660
No	No	No	No	a		c	743145	Yes	b	c	Mahabatipara	661
No	No	Yes	No	b	a	b	743126	Yes	Yes	Yes	Rambati	662
No	No	Yes	No	b	a	b	743126	Yes	Yes	Yes	Mukundapur	663
No	No	Yes	No	b	a	b	743126	Yes	Yes	Yes	Abhirampur (P)	664
No	No	Yes	No	b	Yes	b	743126	Yes	Yes	Yes	Keutia (P)	665
No	No	No	No	a	a	a	743127	a	a	Yes	Gurdaha (P)	666
No	No	No	No	a	a	a	743127	Yes	b	Yes	Rahuta (P)	667
No	No	No	No	a	a	a	743127	Yes	Yes	Yes	Basudebpur (P)	668
No	No	No	No	a	a	a	743127	Yes	Yes	Yes	Hansia	669
No	No	No	No	a	a	a	743127	b	Yes	Yes	Mathurapur	670
No	No	No	No	a	a	a	743127	Yes	Yes	Yes	Kayrapur	671
No	No	No	No	b	a	b	743136	Yes	Yes	Yes	Baliaghata	672
0	0	8	1	1	10	1	37	34	27	35	: Block TOTAL	

Communication and transport facilities (If amenities available code -Yes is given except for Village Pin Code ,If not available within the village , the distance range code viz; a for < 5 Kms, b for 5-10 Kms and c for 10+ kms of nearest place where facility is available is given).													Village connected to highway (If amenities available code viz; a for < 5 Kms, b for 5-10 Kms and c for 10+ kms of nearest place where facility is available is given).			
Serial Number	Name of Village	Internet cafes/ Common service centre (CSC)	Private courier facility	Bus service (Public & Private)	Railway stations	Auto/Modified Autos	Taxis and Vans	Tractors	Cycle-pulled rickshaws(Manual & Machine driven)	Carts driven by animals	Sea /River ferry service	Connected to national highway(NH)	Connected to state highway(SH)	Connected to major district road (MDR)	Connected to others district road	Pucca roads
1	2	58	59	60	61	62	63	64	65	66	67	68	69	70	71	72

635	Jayanpur (P)	Yes	Yes	Yes	b	Yes	Yes	Yes	Yes	c	b	b	Yes	Yes	Yes	Yes
636	Rampur	a	b	a	a	a	a	a	Yes	a	b	b	a	Yes	Yes	a
637	Malancha (P)	a	b	a	a	a	a	a	Yes	a	b	b	a	Yes	Yes	a
638	Bishweswar Bati	a	b	a	a	a	a	a	Yes	b	b	b	a	Yes	Yes	a
639	Jadunath Bati	b	b	a	a	a	a	a	Yes	a	b	b	a	Yes	Yes	a
640	Bijna	b	b	a	a	a	a	a	Yes	a	b	b	Yes	Yes	Yes	a
641	Chendua (P)	b	Yes	a	a	a	Yes	Yes	Yes	Yes	b	b	Yes	a	a	Yes
642	Dariala	c	b	a	b	a	Yes	a	Yes	a	b	a	a	a		Yes
643	Kanpa	Yes	Yes	Yes	a	Yes	Yes	Yes	Yes	Yes	b	b	Yes	Yes	Yes	Yes
644	Naoabila	c	b	b	b	b	Yes	b	Yes	a	b	b	b	a	a	Yes
645	Siddheswarbati	Yes	c	b	b	b	Yes	a	Yes	c	b	b	b	a		Yes
646	Daibagnapur	c	b	Yes	Yes	Yes	Yes	a	Yes	c	b	a	a	Yes	a	a
647	Majhi Para	Yes	b	b	b	Yes	Yes	a	Yes	a	b	c	b		Yes	Yes
648	Bhabagachhi	b	b	a	b	Yes	Yes	a	Yes	Yes	a	b	a	a	Yes	Yes
649	Kuliagor	b	b	Yes	b	Yes	Yes	a	Yes	Yes	b	b	a	Yes		a
650	Mamudpur	a	a	Yes	a	Yes	Yes	a	Yes	Yes	a	b	Yes	Yes	Yes	Yes
651	Rajendrapur	a	a	Yes	a	a	Yes	Yes	Yes	Yes	a	c	Yes	Yes		a
652	Madarpuli	a	a	a	a	a	Yes	a	Yes	Yes	a	c	a	a		a
653	Shibdaspur	b	b	a	b	a	Yes	b	Yes	Yes	b	a	b	a	b	a
654	Khanarhat	b	b	a	b	a	Yes	a	Yes	Yes	b	a	b	a	b	a
655	Ramchandrapur	b	b	a	b	a	Yes	b	Yes	Yes	b	a	b	a	b	a
656	Budhuria	b	b	a	b	a	Yes	b	Yes	Yes	b	a	b	a	b	a
657	Shalidaha	c	c	b	c	c	c	c	Yes	Yes	c	c	c	c	c	b
658	Atisara	c	c	b	c	c	c	c	Yes	Yes	c	b	c	c	c	b
659	Bidyadharpur	c	b	Yes	c	Yes	Yes	b	Yes	a	b		Yes	Yes		b
660	Barikpara	c	c	c	c	c	c	c	Yes	Yes	c	b	c	c	c	a
661	Mahabatipara	c	c	b	c	c	c	Yes	Yes	Yes	c	b	c	c	c	a
662	Rambati	a	b	Yes	b	Yes	Yes	a	Yes	a	b	b	Yes	Yes	Yes	Yes
663	Mukundapur	a	b	a	b	a	Yes	a	Yes	c	b	b	a	a	Yes	a
664	Abhirampur (P)	a	b	Yes	b	a	Yes	a	Yes	c	b	b	Yes	a	Yes	Yes
665	Keutia (P)	a	a	Yes	a	a	Yes	a	Yes	c	b	b	Yes	Yes	Yes	a
666	Gurdaha (P)	b	b	Yes	b	Yes	Yes	b	Yes	c	b		Yes	Yes		Yes
667	Rahuta (P)	b	b	Yes	c	Yes	Yes	a	Yes	a	b		Yes	Yes		a
668	Basudebpur (P)	c	b	Yes	a	Yes	Yes	a	Yes	Yes	b		Yes		Yes	Yes
669	Hansia	c	c	Yes	b	Yes	Yes	a	Yes	Yes	a		Yes	Yes	Yes	Yes
670	Mathurapur	c	b	Yes	b	Yes	Yes	a	Yes	a	a		Yes	Yes		Yes
671	Kayrapur	c	b	Yes	c	Yes	Yes	a	Yes	Yes	b		Yes	Yes	Yes	Yes
672	Baliaghata	c	b	a	b	Yes	Yes	a	Yes	Yes	b					a
Block T O T A L :		4	3	16	1	16	29	5	38	19	0	0	16	18	17	16

ys,village roads, banks & credit societies
 :-Yes is given, If not available within the
 code viz; a for < 5 Kms, b for 5-10 Kms
 place where facility is available is given).

Availability of miscellaneous facilities (If amenities available code -Yes is given, If not
 available within the village , the distance range code viz; a for < 5 Kms, b for 5-10 Kms
 and c for 10+ kms of nearest place where facility is available is given).

Kutchcha roads	Water bounded macadam(WBM) roads	Navigable waterway (river/canal)(NW)	Footpaths (FP)	Commercial & Co-operative Banks	ATM	Agricultural Credit Societies	Self-Help Group (SHG)	Public distribution system (PDS) shop	Mandis / Regular market	Weekly Haat	Agricultural marketing society	Integrated Child Development Scheme (Nutritional Centres)	Anganwadi Centre (Nutritional Centres)	Others (Nutritional Centres)	Name of Village	Serial Number
73	74	75	76	77	78	79	80	81	82	83	84	85	86	87	2	1

Yes	b	a	Yes	a	c	Yes	Yes	c	b	b	Yes	Yes	Yes	Jayanpur (P)	635	
Yes	Yes	Yes	a	a	c	Yes	a	c	b	b	Yes	Yes	Yes	Rampur	636	
Yes	Yes	Yes	a	a	c	Yes	a	c	b	b	Yes	Yes	Yes	Malancha (P)	637	
Yes	Yes	b	a	a	b	Yes	a	c	b	b	Yes	Yes	Yes	Bishweswar Bati	638	
Yes	Yes	Yes	a	a	c	Yes	a	c	b	b	Yes	Yes	Yes	Jadunath Bati	639	
Yes	Yes	Yes	a	b	c	Yes	a	c	b	b	Yes	Yes	Yes	Bijna	640	
Yes	b	b	Yes	b	c	Yes	Yes	c	b	b	Yes	Yes	Yes	Chendua (P)	641	
Yes		Yes	a	a	c	Yes	a	c	a	Yes	Yes	Yes	Yes	Dariala	642	
Yes	Yes	Yes	a	Yes	Yes	Yes	a	c	a	Yes	Yes	Yes	Yes	Kanpa	643	
a		Yes			c	Yes	Yes	c	Yes	Yes	Yes	Yes	Yes	Naoabila	644	
a				b	Yes	Yes	a	Yes	a	Yes	Yes	Yes	Yes	Siddheswarbati	645	
Yes				b	c	Yes	a	c	a	Yes	Yes	Yes	Yes	Daibagnapur	646	
Yes		Yes	a	b	Yes	Yes	Yes	Yes	Yes	Yes	Yes	Yes	Yes	Majhi Para	647	
Yes		Yes	a	b	c	Yes	a	c	a	Yes	Yes	Yes	Yes	Bhabagachhi	648	
Yes		Yes	a	b	c	Yes	a	c	a	Yes	Yes	Yes	Yes	Kuliagor	649	
Yes		Yes	Yes	a	c	Yes	a	Yes	Yes	Yes	Yes	Yes	Yes	Mamudpur	650	
Yes		a	Yes	a	c	Yes	Yes	Yes	a	b	Yes	Yes	Yes	Rajendrapur	651	
Yes	a	a	Yes	a	c	Yes	a	c	a	b	a	Yes	Yes	Madarpuli	652	
Yes	a	b	Yes	a	b	c	Yes	a	c	Yes	Yes	b	Yes	Shibdaspur	653	
Yes	a	b	Yes	a	b	c	Yes	Yes	c	a	a	b	Yes	Khanarhat	654	
Yes	a	b	Yes	a	b	c	Yes	Yes	c	a	a	b	Yes	Ramchandrapur	655	
Yes	a	b	Yes	a	b	c	Yes	a	c	a	a	b	Yes	Budhuria	656	
a	b	c	Yes	c	c	c	Yes	a	c	b	b	c	Yes	Shalidaha	657	
b	b	c	Yes	c	c	c	Yes	c	c	b	c	c	Yes	Atisara	658	
Yes				a	c	Yes	a	c	Yes	Yes	Yes	Yes	Yes	Bidyadharpur	659	
b	b	c		c	b	Yes	c	c	a	a	c	Yes	Yes	Barikpara	660	
a		Yes	c	c	c	Yes	c	c	a	b	c	Yes	Yes	Mahabatipara	661	
Yes	Yes	b	Yes	b	b	c	Yes	Yes	c	b	b	Yes	Yes	Rambati	662	
Yes	Yes	b	Yes	b	b	c	Yes	a	c	b	b	Yes	Yes	Mukundapur	663	
Yes	Yes	b		b	b	c	Yes	Yes	Yes	b	b	Yes	Yes	Abhirampur (P)	664	
Yes	Yes	b	Yes	b	b	c	Yes	Yes	Yes	b	b	Yes	Yes	Keutia (P)	665	
Yes				a	c	a	a	c	Yes	Yes	Yes	Yes	Yes	Gurdaha (P)	666	
Yes				a	b	a	a	c	Yes	Yes	a	a	Yes	Rahuta (P)	667	
Yes		Yes		c	Yes	a	Yes	Yes	Yes	Yes	Yes	Yes	Yes	Basudebpur (P)	668	
Yes		Yes		a	c	Yes	Yes	Yes	Yes	Yes	Yes	Yes	Yes	Hansia	669	
Yes		Yes		b	c	Yes	a	c	Yes	Yes	Yes	Yes	Yes	Mathurapur	670	
Yes				a	c	Yes	Yes	Yes	Yes	Yes	Yes	Yes	Yes	Kayrapur	671	
Yes				b	b	Yes	Yes	c	Yes	Yes	Yes	Yes	Yes	Baliaghata	672	
32	10	0	28	1	1	3	36	13	9	12	18	28	37	38	: Block T O T A L	

Availability of miscellaneous facilities (If amenities available code -Yes is given, If not available within the village , the distance range code viz; a for < 5 Kms, b for 5-10 Kms and c for 10+ kms of nearest place where facility is available is given).												Availability of electricity (Yes/No)			
Serial Number	Name of Village	ASHA (Accredited Social Health Activist)	Community centre with/without TV	Sports Field,	Sports Club / Recreation Centre	Cinema / Video Hall	Public Library	Public Reading Room	Newspaper Supply	Assembly Polling station	Birth & Death Registration Office	Power Supply for Domestic Use (ED)	Power Supply for Agricultural Use (EAG)	Power Supply for Commercial Use (EC)	Power Supply for All Uses (EA)
1	2	88	89	90	91	92	93	94	95	96	97	98	99	100	101

635	Jayanpur (P)	Yes	a	Yes	a	a	b	b	Yes	Yes	a	Yes	Yes	Yes	Yes
636	Rampur	Yes	a	a	Yes	b	a	Yes	Yes	Yes	a	Yes	Yes	Yes	Yes
637	Malancha (P)	Yes	Yes	Yes	Yes	b	a	Yes	Yes	a	a	Yes	Yes	Yes	Yes
638	Bishweswar Bati	Yes	Yes	Yes	Yes	b	Yes	Yes	Yes	Yes	Yes	Yes	Yes	Yes	Yes
639	Jadunath Bati	Yes	Yes	a	Yes	b	a	Yes	Yes	Yes	a	Yes	Yes	Yes	Yes
640	Bijna	Yes	Yes	a	Yes	b	a	Yes	Yes	Yes	a	Yes	Yes	Yes	Yes
641	Chendua (P)	Yes	Yes	Yes	Yes	Yes	Yes	Yes	Yes	Yes	b	Yes	Yes	Yes	Yes
642	Dariala	Yes	Yes	a	a	b	Yes	Yes	Yes	Yes	a	Yes	Yes	Yes	Yes
643	Kanpa	Yes	b	Yes	a	b	b	b	Yes	Yes	Yes	Yes	Yes	Yes	Yes
644	Naoabila	Yes	Yes	Yes	Yes	Yes	Yes	Yes	Yes	Yes	a	Yes	Yes	Yes	Yes
645	Siddheswarbati	Yes	Yes	Yes	a	b	Yes	Yes	Yes	b	a	Yes	Yes	Yes	Yes
646	Daibagnapur	Yes	Yes	a	Yes	b	a	Yes	Yes	Yes	a	Yes	Yes	Yes	Yes
647	Majhi Para	Yes	Yes	Yes	Yes	b	Yes	Yes	Yes	Yes	a	Yes	Yes	Yes	Yes
648	Bhabagachhi	Yes	Yes	Yes	Yes	Yes	Yes	Yes	Yes	Yes	a	Yes	Yes	Yes	Yes
649	Kuliagor	Yes	Yes	Yes	Yes	Yes	Yes	Yes	Yes	Yes	a	Yes	Yes	Yes	Yes
650	Mamudpur	Yes	Yes	Yes	Yes	Yes	Yes	Yes	Yes	Yes	Yes	Yes	Yes	Yes	Yes
651	Rajendrapur	Yes	Yes	a	a	a	a	a	Yes	Yes	a	Yes	Yes	Yes	Yes
652	Madarpuli	a	a	a	a	a	a	a	Yes	Yes	a	Yes	Yes	Yes	Yes
653	Shibdaspur	Yes	a	a	b	b	b	b	Yes	Yes	a	Yes	Yes	Yes	Yes
654	Khanarhat	Yes	a	a	b	b	b	b	Yes	Yes	a	Yes	Yes	Yes	Yes
655	Ramchandrapur	Yes	a	a	b	b	b	b	Yes	Yes	a	Yes	Yes	Yes	Yes
656	Budhuria	Yes	b	a	b	b	b	b	Yes	Yes	a	Yes	Yes	Yes	Yes
657	Shalidaha	Yes	c	Yes	c	c	c	Yes	c	Yes	Yes	Yes	Yes	Yes	Yes
658	Atisara	Yes	c	Yes	Yes	c	c	c	Yes	Yes	Yes	Yes	Yes	Yes	Yes
659	Bidyadharpur	Yes	Yes	Yes	Yes	Yes	Yes	Yes	Yes	Yes	b	Yes	No	No	No
660	Barikpara	Yes	Yes	Yes	Yes	Yes	Yes	Yes	Yes	Yes	Yes	Yes	Yes	Yes	Yes
661	Mahabatipara	Yes	Yes	Yes	Yes	Yes	Yes	Yes	Yes	Yes	Yes	Yes	Yes	Yes	Yes
662	Rambati	Yes	Yes	a	a	b	a	a	Yes	Yes	a	Yes	Yes	Yes	Yes
663	Mukundapur	Yes	Yes	a	Yes	a	a	a	Yes	Yes	a	Yes	Yes	Yes	Yes
664	Abhirampur (P)	Yes	Yes	Yes	Yes	a	Yes	Yes	Yes	Yes	a	Yes	Yes	Yes	Yes
665	Keutia (P)	Yes	Yes	Yes	Yes	a	Yes	Yes	Yes	Yes	a	Yes	Yes	Yes	Yes
666	Gurdaha (P)	Yes	Yes	Yes	Yes	Yes	Yes	Yes	Yes	Yes	a	Yes	No	No	No
667	Rahuta (P)	Yes	Yes	Yes	Yes	Yes	Yes	Yes	Yes	Yes	a	Yes	Yes	No	No
668	Basudebpur (P)	Yes	Yes	Yes	Yes	Yes	Yes	Yes	Yes	Yes	a	Yes	Yes	Yes	Yes
669	Hansia	Yes	Yes	Yes	Yes	Yes	Yes	Yes	Yes	Yes	Yes	Yes	Yes	Yes	Yes
670	Mathurapur	Yes	Yes	Yes	Yes	Yes	Yes	Yes	Yes	Yes	a	Yes	Yes	Yes	Yes
671	Kayrapur	Yes	Yes	Yes	Yes	Yes	Yes	Yes	Yes	Yes	a	Yes	Yes	Yes	Yes
672	Baliaghata	Yes	Yes	Yes	Yes	Yes	Yes	Yes	Yes	Yes	a	Yes	Yes	Yes	Yes

Block T O T A L : 37 28 25 26 15 21 27 36 36 8 38 36 35 35

Nearest Town		Land Use							
		Area under different types of land use (in hectares rounded up to one decimal place)							
Name	Distance range code i.e. a for < 5 Kms, b for 5-10 Kms and c for 10+ kms .	Forests	Area under Non-agricultural Uses	Barren and Un-cultivable land	Permanent Pastures and Other Grazing Lands	Land Under Miscellaneous Tree Crops etc.	Culturable Waste Land	Name of Village	Serial Number
102	103	104	105	106	107	108	109	2	1

KANCHRAPARA	b	0	43.4	0	0	0	0	Jayanpur (P)	635
HALISAHAR	a	0	7.9	0	0	0	14	Rampur	636
HALISAHAR	a	0	15	0	0	0	20	Malancha (P)	637
HALISAHAR	a	0	2.5	0	0	0	11.3	Bishweswar Bati	638
HALISAHAR	b	0	1.2	0	0	0	2	Jadunath Bati	639
HALISAHAR	a	0	15	0	0	0	53	Bijna	640
KANCHRAPARA	b	0	62.3	0	0	0	93.4	Chendua (P)	641
KANCHRAPARA	b	1	0	0	0	0	26.2	Dariala	642
KANCHRAPARA	b	0	53	0	0	0	18	Kanpa	643
KANCHRAPARA	b	3.9	0	0	0	0	10	Naoabila	644
KANCHRAPARA	b	0	45	0	0	0	23.6	Siddheswarbati	645
KANCHRAPARA	b	0	1	0	0	0	1	Daibagnapur	646
KANCHRAPARA	b	0	61	0	0	0	10	Majhi Para	647
NAIHATI	b	0	10.1	0	0	0	2	Bhabagachhi	648
NAIHATI	b	0	29	0	0	0	6	Kuliagor	649
NAIHATI	b	0	192	0	0	0	50	Mamudpur	650
NAIHATI	b	0	60.8	0	0	0	30	Rajendrapur	651
NAIHATI	b	0	37	0	0	0	1	Madarpuli	652
KANCHRAPARA	b	0	12	0	0	0	8	Shibdaspur	653
NAIHATI	b	0	4	0	0	0	30	Khanarhat	654
NAIHATI	b	5	46	0	0	0	10	Ramchandrapur	655
NAIHATI	b	0	2	0	0	0	9	Budhuria	656
KANCHRAPARA	b	8	33	0	0	0	41	Shalidaha	657
NAIHATI	b	1	43.1	0	0	0	0	Atisara	658
		0	138	0	0	0	0	Bidyadharpur	659
KANCHRAPARA	b	0	17	0	0	0	0	Barikpara	660
NAIHATI	c	3	60	0	0	0	18.1	Mahabatipara	661
NAIHATI	b	0	93	0	0	0	28.4	Rambati	662
NAIHATI	b	0	36.8	0	0	0	1.1	Mukundapur	663
NAIHATI	b	0	30.1	0	0	0	0.8	Abhirampur (P)	664
NAIHATI	b	0	294.4	0	0	0	15	Keutia (P)	665
SHYAMNAGAR	a	0	5	0	0	0	0	Gurdaha (P)	666
SHYAMNAGAR	a	0	6	0	0	0	0	Rahuta (P)	667
SHYAMNAGAR	a	0	97	0	0	0	0	Basudebpur (P)	668
ICHHAPUR	b	0	10.7	0	0	0	115	Hansia	669
ICHHAPUR	b	0	22	0	0	0	0	Mathurapur	670
ICHHAPUR	a	0	12.8	0	0	0	0	Kayrapur	671
ICHHAPUR	b	0	75.5	0	0	0	25	Baliaghata	672
0	0	21.9	1674.6	0	0	0	672.9	: Block T O T A L	

Land Use											
Area under different types of land use (in hectares rounded up to one decimal place)							Area irrigated by source (in hectare).				
Serial Number	Name of Village	Fallow lands other than current fallows	Current Fallows	Net Area Sown	Total Irrigated Land Area	Total Un-irrigated Land Area	Canals (C)	Wells/Tube-wells(W/TW)	Tanks/Lakes(T/L)	Water Falls(WF)	Others(O)
1	2	110	111	112	113	114	115	116	117	118	119
635	Jayanpur (P)	0	0	0	0	0	0	0	0	0	0
636	Rampur	0	0	25	23	2	23	0	0	0	0
637	Malancha (P)	0	0	79.3	42	37.3	42	0	0	0	0
638	Bishweswar Bati	0	0	28.6	0	28.6	0	0	0	0	0
639	Jadunath Bati	0	0	40	30	10	14	14	2	0	0
640	Bijna	0	0	109.6	60	49.6	38	20	2	0	0
641	Chendua (P)	0	0	172.8	172.8	0	0	132.5	40.3	0	0
642	Dariala	0	0	100	100	0	0	100	0	0	0
643	Kanpa	0	0	17.8	17.8	0	13.2	2.5	2.1	0	0
644	Naoabila	0	0	77	70	7	0	70	0	0	0
645	Siddheswarbati	0	0	46	46	0	4.6	41.4	0	0	0
646	Daibagnapur	0	0	42.2	22.2	20	2.2	18	2	0	0
647	Majhi Para	0	0	100	100	0	0	100	0	0	0
648	Bhabagachhi	0	0	76	40	36	0	30	10	0	0
649	Kuliagor	0	0	134.1	50	84.1	0	12	38	0	0
650	Mamudpur	0	0	455.6	250	205.6	0	200	50	0	0
651	Rajendrapur	0	0	90	90	0	0	50	40	0	0
652	Madarpuli	0	0	103	93	10	0	60	33	0	0
653	Shibdaspur	0	0	248.4	206.4	42	63	70.4	73	0	0
654	Khanarhat	0	0	84.3	75.3	9	30	44.3	1	0	0
655	Ramchandrapur	0	0	122	108	14	40	63	5	0	0
656	Budhuria	0	0	116.2	36.2	80	3	30.2	3	0	0
657	Shalidaha	0	0	178.8	167.2	11.6	42	122.2	3	0	0
658	Atisara	0	0	151	149	2	10	134	5	0	0
659	Bidyadharpur	0	0	0	0	0	0	0	0	0	0
660	Barikpara	0	0	67.1	62.1	5	10	49.1	3	0	0
661	Mahabatipara	0	0	154	144	10	20	99	25	0	0
662	Rambati	0	0	260	136	124	50	40	46	0	0
663	Mukundapur	0	0	64	44	20	25	19	0	0	0
664	Abhirampur (P)	0	0	35	21	14	15	0	6	0	0
665	Keutia (P)	0	0	306	190	116	100	40	50	0	0
666	Gurdaha (P)	0	0	5	5	0	5	0	0	0	0
667	Rahuta (P)	0	0	36	30	6	0	30	0	0	0
668	Basudebpur (P)	0	0	322.2	304.2	18	100	179.2	25	0	0
669	Hansia	0	0	110	100	10	65	25	10	0	0
670	Mathurapur	0	0	85.4	80.4	5	27	50.4	3	0	0
671	Kayrapur	0	0	25	20	5	10	8	2	0	0
672	Baliaghata	0	0	150	120	30	60	30	30	0	0
Block T O T A L :		0	0	4217.4	3205.6	1011.8	812	1884.2	509.4	0	0

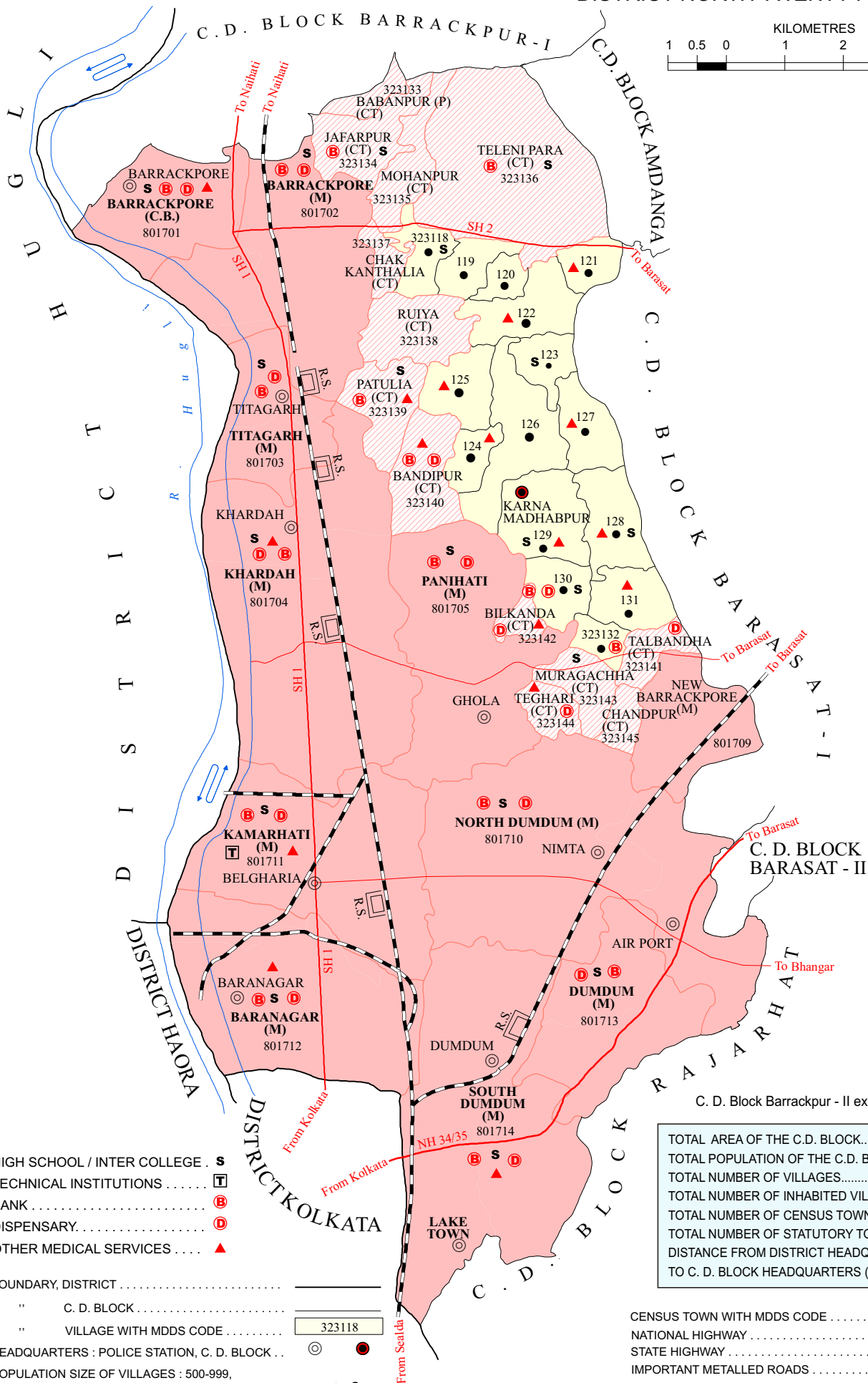
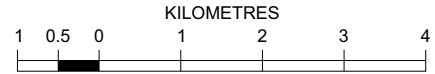
Name of three most important commodities manufactured			Name of Village	Serial Number
First	Second	Third		
120	121	122	2	1

		Jayanpur (P)	635
		Rampur	636
		Malancha (P)	637
		Bishweswar Bati	638
		Jadunath Bati	639
		Bijna	640
		Chendua (P)	641
		Dariala	642
		Kanpa	643
		Naoabila	644
		Siddheswarbati	645
		Daibagnapur	646
		Majhi Para	647
		Bhabagachhi	648
		Kuliagor	649
		Mamudpur	650
		Rajendrapur	651
		Madarpuli	652
		Shibdaspur	653
		Khanarhat	654
		Ramchandrapur	655
		Budhuria	656
		Shalidaha	657
		Atisara	658
		Bidyadharpur	659
		Barikpara	660
		Mahabatipara	661
		Rambati	662
		Mukundapur	663
		Abhirampur (P)	664
		Keutia (P)	665
		Gurdaha (P)	666
		Rahuta (P)	667
		Basudebpur (P)	668
		Hansia	669
		Mathurapur	670
		Kayrapur	671
		Baliaghata	672
: Block T O T A L			

Polythin Cup
Spices

Jute Products

INDIA
WEST BENGAL
C. D. BLOCK BARRACKPUR - II
DISTRICT NORTH TWENTY FOUR PARGANAS



C. D. Block Barrackpur - II excludes all Statutory towns.

TOTAL AREA OF THE C.D. BLOCK.....	40.74 Sq. Kms.
TOTAL POPULATION OF THE C.D. BLOCK.....	217171
TOTAL NUMBER OF VILLAGES.....	15
TOTAL NUMBER OF INHABITED VILLAGES.....	15
TOTAL NUMBER OF CENSUS TOWNS.....	13
TOTAL NUMBER OF STATUTORY TOWNS.....	11
DISTANCE FROM DISTRICT HEADQUARTERS TO C. D. BLOCK HEADQUARTERS (APPROX.)..... 9 Kms.	

- HIGH SCHOOL / INTER COLLEGE s
- TECHNICAL INSTITUTIONS T
- BANK B
- DISPENSARY D
- OTHER MEDICAL SERVICES ▲
- BOUNDARY, DISTRICT ————
- " C. D. BLOCK - - - - -
- " VILLAGE WITH MDDS CODE 323118
- HEADQUARTERS : POLICE STATION, C. D. BLOCK ●
- POPULATION SIZE OF VILLAGES : 500-999,
1000-4999, 5000 AND ABOVE ● ● ●
- STATUTORY TOWN WITH MDDS CODE 801705

- CENSUS TOWN WITH MDDS CODE 323144
- NATIONAL HIGHWAY NH 34/35
- STATE HIGHWAY SH 1
- IMPORTANT METALLED ROADS ————
- RAILWAY LINE WITH STATION, BROAD GAUGE R.S.
- RIVER AND STREAM ————

Alphabetical List of Villages

Name of the CD Block : Barrackpur-II

CD Block Code (2011) : 0171

Sl. No.	Name of the Village	PLCN 2001	MDDS PLCN 2011
1	2	3	4
1	Badai	01687200	323131
2	Balagar Singerber	01686700	323127
3	Bara Kanthalia	01685600	323118
4	Bhatpara Noapara	01686800	323128
5	Chhota Kanthalia	01685900	323119
6	Dangadihila	01686500	323125
7	Dopere	01686400	323124
8	Ganespur	01686000	323120
9	Ishwaripur	01686600	323126
10	Jugberia	01687300	323132
11	Karana Madhabpur	01686900	323129
12	Manish Pota	01687100	323130
13	Nabharanda	01686300	323123
14	Nilganje	01686100	323121
15	Surjyapur	01686200	323122

Census of India 2011
Amenities and Land use

Serial Number	Name of Village	Location code no.	Total area of the village (in hectares rounded up to one decimal place)	Total population (2011 census)	Number of households (2011 census)	Number of educational amenities availab village , the distance range code viz; a for for 10+ kms of nearest place where fa							
						Pre-Primary school (PP)	Primary school (P)	Middle school (M)	Secondary School (S)	Senior Secondary school (SS)	Degree college of arts science & commerce (ASC)	Engineering college(EC)	Medical college (MC)
1	2	3	4	5	6	7	8	9	10	11	12	13	14
Name of District:-North Twenty Four Parganas													
Name of CD Block:-Barrackpur - II													
673	Bara Kanthalia	323118	119.7	2782	679	2	1	a	a	1	1	1	c
674	Chhota Kanthalia	323119	106.3	4052	967	4	4	a	a	a	b	a	c
675	Ganespur	323120	39	1671	421	2	2	a	a	a	b	a	c
676	Nilganje	323121	93.7	2662	666	2	2	a	a	a	b	a	c
677	Surjyapur	323122	178.5	5714	1362	2	2	a	a	a	b	a	c
678	Nabharanda	323123	92.8	784	183	1	1	1	1	1	b	b	c
679	Dopere	323124	76.8	5276	1255	1	1	1	a	a	b	c	c
680	Dangadihila	323125	137.6	5827	1318	3	3	a	a	a	a		
681	Ishwaripur	323126	256.8	5155	1145	2	1	a	a	a	b	c	c
682	Balagar Singerber	323127	144.6	2760	658	2	2	a	a	b	b	c	c
683	Bhatpara Noapara	323128	170.6	2427	535	1	1	1	1	a	b	a	c
684	Karana Madhabpur	323129	210.8	3088	662	2	2	2	1	a	b	1	
685	Manish Pota	323130	109.8	3207	814	2	2	1	1	1	b	1	c
686	Badai	323131	136.8	3068	737	1	1	a	a	a	a	a	c
687	Jugberia	323132	59.1	3401	853	2	1	a	a	a	a	a	c
Block T O T A L :			1932.9	51874	12255	29	26	6	4	3	1	3	0

- Village Directory

(As in 2009)

le. (If not available within the < 5 Kms, b for 5-10 Kms and c if facility is available is given).						Number of Medical Amenities available. (If not available within the village , the distance range code viz; a for < 5 Kms, b for 5-10 Kms and c for 10+ kms of nearest place where facility is available is given).												
15	16	17	18	19	20	21	22	23	24	25	26	27	28	29	30	31	Name of Village	Serial Number
Management institute (MI)	Polytechnic (Pt)	Vocational training school /ITI	Non-formal training centre (NFTC)	Special school for disabled (SSD)	Others (specify)	Community health centre (CHC)	Primary health centre (PHC)	Primary health sub centre (PHS)	Maternity and child welfare centre (MCWC)	T.B. clinic (TBC)	Hospital-allopathic (HA)	Hospital-alternative medicine (HO)	Dispensary (D)	Veterinary hospital (VH)	Mobile health clinic (MHC)	Family welfare centre (FWC)		
2																	2	1

Location CodeNo:-337

Location CodeNo:-0171

1	b	c	b	b	a	a		a	a	b	c	a	b		b	Bara Kanthalia	673	
c	b	b	b	c	1	b	c	a	b	c	b	b	b	b	a	b	Chhota Kanthalia	674
c	c	b	b	c	1	b	b	a	b	c	b	b	b	b	a	b	Ganespur	675
c	b	b	b	c	1	b	c	1	b	c	b	b	b	b	a	b	Nilganje	676
c	c	b	b	c	1	b	b	1	b	c	b	b	b	b	a	b	Surjyapur	677
c	b	b	b	c		c	c	a	b	c	b	b	b	c	a	b	Nabharanda	678
c	c	c	b	c		c	a	1	c	c	c	c	c	c	c	c	Dopere	679
					2		a	1			a		a				Dangadihila	680
c	c	c	b	c		c	a	a	c	c	c	c	c	c	c	c	Ishwaripur	681
c	c	c	c	c		c	a	1	c	c	c	c	c	c	c	c	Balagar Singerber	682
a	c			a				1	b	a	b		b	c		b	Bhatpara Noapara	683
1				a			a	1		c	b			b			Karana Madhabpur	684
1	c	c		1			b	a	b	a	b		1	b		a	Manish Pota	685
a	c			1			b	1	a	a	a	c	a	c		a	Badai	686
a	b	a	1	a			a	a	a	a	a		a	a		a	Jugberia	687
3	0	0	1	2	6	0	0	8	0	0	0	0	1	0	0	0	: Block TOTAL	

Serial Number	Name of Village	Number of Non-Government Medical Amenities available.							Availability of drinking water - Yes / No							
		Charitable non Govt. hospital/Nursing home.	Medical practitioner with MBBS Degree	Medical practitioner with other degree	Medical practitioner with no degree	Traditional practitioner and faith healer	Medicine Shop	Others	Tap water (Treated/Untreated)	Well water (Covered / Uncovered well)	Hand Pump	Tube wells / Bore well	Spring	River / Canal	Tank / Pond / Lake	Others
1	2	32	33	34	35	36	37	38	39	40	41	42	43	44	45	46

673	Bara Kanthalia	1	1	1	0	0	2	0	Yes	No	Yes	No	No	No	Yes	No
674	Chhota Kanthalia	0	1	0	1	0	0	0	Yes	No	Yes	No	No	No	Yes	No
675	Ganespur	0	0	0	0	0	0	0	Yes	No	Yes	No	No	No	No	No
676	Nilganje	0	1	0	0	0	2	0	Yes	No	Yes	No	No	No	Yes	No
677	Surjyapur	0	0	0	0	0	1	0	Yes	No	Yes	No	No	No	No	No
678	Nabharanda	0	0	0	0	0	0	0	Yes	No	Yes	No	No	No	No	No
679	Dopere	0	1	3	0	0	3	0	Yes	No	Yes	No	No	No	No	No
680	Dangadihila	0	0	0	1	0	1	0	Yes	No	Yes	No	No	No	Yes	No
681	Ishwaripur	0	1	3	0	0	3	0	Yes	No	Yes	No	No	No	Yes	No
682	Balagar Singerber	0	0	2	0	0	1	0	Yes	No	Yes	No	No	Yes	No	No
683	Bhatpara Noapara	0	0	0	2	2	0	0	No	Yes	Yes	No	No	Yes	Yes	No
684	Karana Madhabpur	0	0	0	1	0	0	0	No	Yes	Yes	No	No	No	Yes	No
685	Manish Pota	0	0	1	1	0	0	0	No	Yes	Yes	No	No	No	Yes	No
686	Badai	0	0	0	1	2	1	0	No	Yes	Yes	No	No	Yes	Yes	No
687	Jugberia	0	2	3	2	0	2	0	No	Yes	Yes	No	No	No	No	No
Block T O T A L :		1	7	13	9	4	16	0	10	5	15	0	0	3	9	0

Availability of toilet & others Yes / No				Communication and transport facilities (If amenities available code -Yes is given except for Village Pin Code ,If not available within the village , the distance range code viz; a for < 5 Kms, b for 5-10 Kms and c for 10+ kms of nearest place where facility is available is given).								
Community toilet including bath.	Community toilet excluding bath.	Rural sanitary mart or sanitary hardware outlet available near the village.	Community bio- gas or recycle of waste for productive use.	Post office(PO)	Sub post office (SPO)	Post & Telegraph office (P&TO)	Village Pin Code	Telephones (Land lines)	Public call office (PCO)	Mobile phone coverage	Name of Village	Serial Number
47	48	49	50	51	52	53	54	55	56	57	2	1

No	No	No	No	b	a	a	700121	Yes	Yes	Yes	Bara Kanthalia	673
No	No	No	No	b	a	b	700121	Yes	a	Yes	Chhota Kanthalia	674
No	No	No	No	b	a	b	700121	Yes	a	Yes	Ganespur	675
No	No	No	No	b	a	b	700121	Yes	Yes	Yes	Nilganje	676
No	No	No	No	b	a	b	700121	Yes	a	Yes	Surjyapur	677
No	No	No	No	c	a	c	700121	Yes	a	Yes	Nabharanda	678
No	No	Yes	No	c	a	b	700119	Yes	Yes	Yes	Dopere	679
No	No	No	No	a	a	c	700119	Yes	Yes	Yes	Dangadihila	680
No	No	No	No	c	a	c	700121	Yes	Yes	Yes	Ishwaripur	681
No	No	Yes	No	c	a	c	700119	Yes	Yes	Yes	Balagar Singerber	682
No	No	No	No	c	a	b	743127	Yes	Yes	Yes	Bhatpara Noapara	683
No	No	No	No	b	Yes	b	700113	Yes	Yes	Yes	Karana Madhabpur	684
No	Yes	Yes	No	c	a	b	700113	Yes	Yes	a	Manish Pota	685
No	No	No	No	b	a	b	700110	Yes	Yes	Yes	Badai	686
No	No	No	No	a	Yes	b	700110	Yes	Yes	Yes	Jugberia	687
0	1	3	0	0	2	0	15	15	11	14	: Block TOTAL	

Communication and transport facilities (If amenities available code -Yes is given except for Village Pin Code ,If not available within the village , the distance range code viz; a for < 5 Kms, b for 5-10 Kms and c for 10+ kms of nearest place where facility is available is given).												Village connected to highway (If amenities available code viz; a for < 5 Kms, b for 5-10 Kms and c for 10+ kms of nearest place where facility is available is given).				
Serial Number	Name of Village	Internet cafes/ Common service centre (CSC)	Private courier facility	Bus service (Public & Private)	Railway stations	Auto/Modified Autos	Taxis and Vans	Tractors	Cycle-pulled rickshaws(Manual & Machine driven)	Carts driven by animals	Sea /River ferry service	Connected to national highway(NH)	Connected to state highway(SH)	Connected to major district road (MDR)	Connected to others district road	Pucca roads
1	2	58	59	60	61	62	63	64	65	66	67	68	69	70	71	72
673	Bara Kanthalia	a	a	Yes	a	Yes	Yes	Yes	Yes	a	b	b	Yes	Yes	Yes	Yes
674	Chhota Kanthalia	a	Yes	a	b	a	b	b	Yes	a	b	b	a	a	Yes	Yes
675	Ganespur	a	Yes	a	b	a	b	b	Yes	a	b	b	a	a	Yes	Yes
676	Nilganje	a	Yes	Yes	b	Yes	b	b	Yes	Yes	b	b	Yes	Yes	Yes	Yes
677	Surjyapur	a	Yes	a	b	Yes	b	b	Yes	Yes	b	b	a	Yes	Yes	Yes
678	Nabharanda	a	Yes	a	b	Yes	b	b	Yes	Yes	c	b	a	Yes	Yes	Yes
679	Dopere	b	b	Yes	b	b	Yes	a	Yes	a	c	c	Yes	Yes	Yes	Yes
680	Dangadihila	c	b	Yes	a	Yes	Yes	Yes	Yes	Yes	b	a	b	Yes	Yes	Yes
681	Ishwaripur	a	a	a	a	Yes	a	b	Yes	Yes	b	c	Yes	Yes	Yes	Yes
682	Balagar Singerber	b	b	b	b	Yes	Yes	a	Yes	Yes	b	c	a	Yes	Yes	Yes
683	Bhatpara Noapara	b	b	a	b	Yes	Yes	a	Yes	Yes	b	c	c	a	a	Yes
684	Karana Madhabpur	a	a	Yes	b	a	Yes	b	Yes	Yes	b	b	b	Yes	b	Yes
685	Manish Pota	c	b	Yes	b	Yes	Yes	a	Yes	a	c	c	c	Yes	Yes	Yes
686	Badai	b	b	a	b	Yes	Yes	b	Yes	Yes	b	c	b	a	a	Yes
687	Jugberia	Yes	a	Yes	a	Yes	Yes	a	Yes	a	b	b				Yes
Block T O T A L :		1	5	7	0	11	9	2	15	9	0	0	4	10	11	15

ys,village roads, banks & credit societies
 :-Yes is given, If not available within the
 code viz; a for < 5 Kms, b for 5-10 Kms
 place where facility is available is given).

Availability of miscellaneous facilities (If amenities available code -Yes is given, If not
 available within the village , the distance range code viz; a for < 5 Kms, b for 5-10 Kms
 and c for 10+ kms of nearest place where facility is available is given).

Kutchcha roads	Water bounded macadam(WBM) roads	Navigable waterway (river/canal)(NW)	Footpaths (FP)	Commercial & Co-operative Banks	ATM	Agricultural Credit Societies	Self-Help Group (SHG)	Public distribution system (PDS) shop	Mandis / Regular market	Weekly Haat	Agricultural marketing society	Integrated Child Development Scheme (Nutritional Centres)	Anganwadi Centre (Nutritional Centres)	Others (Nutritional Centres)	Name of Village	Serial Number
73	74	75	76	77	78	79	80	81	82	83	84	85	86	87	2	1

Yes	Yes	a	Yes	b	a	c	a	Yes	c	a	a	Yes	Yes	Yes	Bara Kanthalia	673
Yes	Yes	b	Yes	a	a	c	Yes	a	c	a	a	Yes	Yes	Yes	Chhota Kanthalia	674
Yes	Yes	b	Yes	a	a	c	Yes	a	c	a	a	Yes	Yes	Yes	Ganespur	675
Yes	Yes	b	Yes	a	a	c	Yes	Yes	c	a	a	Yes	Yes	Yes	Nilganje	676
Yes	Yes	b	Yes	a	a	c	Yes	a	c	a	a	Yes	Yes	Yes	Surjyapur	677
Yes	Yes	c	b	b	b	c	Yes	a	c	a	a	Yes	Yes	Yes	Nabharanda	678
Yes	Yes	b	Yes	a	b	c	Yes	b	c	b	c	Yes	c	Yes	Dopere	679
Yes	Yes		Yes	a		c	Yes	Yes	c	Yes	Yes	Yes	Yes	Yes	Dangadihila	680
Yes	Yes	a	Yes	a	a	c	Yes	b	c	a	a	Yes	c	a	Ishwaripur	681
Yes	Yes	a	Yes	b	b	c	Yes	b	c	Yes	c	Yes	c	c	Balagar Singerber	682
a	Yes	b	Yes	a	b	c	Yes	Yes	c	b	Yes	Yes	Yes	Yes	Bhatpara Noapara	683
a	Yes	b	Yes	b	b	c	Yes	Yes	c	b	Yes	Yes	Yes	Yes	Karana Madhabpur	684
Yes			Yes	b	c		Yes	Yes	c	b	Yes	Yes	Yes	Yes	Manish Pota	685
a	Yes	b	Yes	a	b	c	Yes	Yes	c	a	Yes	b	Yes	Yes	Badai	686
Yes			Yes	Yes	b		Yes	Yes	Yes	Yes	Yes	Yes	Yes	Yes	Jugberia	687
12	13	0	14	1	0	0	14	8	1	3	6	14	12	13	: Block T O T A L	

Availability of miscellaneous facilities (If amenities available code -Yes is given, If not available within the village , the distance range code viz; a for < 5 Kms, b for 5-10 Kms and c for 10+ kms of nearest place where facility is available is given).												Availability of electricity (Yes/No)			
Serial Number	Name of Village	ASHA (Accredited Social Health Activist)	Community centre with/without TV	Sports Field,	Sports Club / Recreation Centre	Cinema / Video Hall	Public Library	Public Reading Room	Newspaper Supply	Assembly Polling station	Birth & Death Registration Office	Power Supply for Domestic Use (ED)	Power Supply for Agricultural Use (EAG)	Power Supply for Commercial Use (EC)	Power Supply for All Uses (EA)
1	2	88	89	90	91	92	93	94	95	96	97	98	99	100	101

673	Bara Kanthalia	Yes	Yes	a	Yes	a	b	b	Yes	Yes	a	Yes	No	Yes	No
674	Chhota Kanthalia	Yes	a	a	Yes	a	a	b	Yes	Yes	a	Yes	Yes	Yes	Yes
675	Ganespur	Yes	a	a	Yes	a	a	Yes	Yes	Yes	a	Yes	Yes	Yes	Yes
676	Nilganje	Yes	a	a	Yes	b	a	b	Yes	Yes	a	Yes	Yes	Yes	Yes
677	Surjyapur	Yes	a	Yes	Yes	b	a	Yes	Yes	Yes	a	Yes	Yes	Yes	Yes
678	Nabharanda	Yes	b	a	Yes	b	b	b	Yes	Yes	a	Yes	Yes	Yes	Yes
679	Dopere	Yes	c	Yes	b	c	c	c	Yes	Yes	Yes	Yes	No	Yes	No
680	Dangadihila	Yes	Yes	Yes	Yes	Yes	Yes	Yes	Yes	Yes	a	Yes	No	No	No
681	Ishwaripur	c	c	Yes	Yes	b	b	b	Yes	Yes	a	Yes	Yes	Yes	Yes
682	Balagar Singerber	c	c	Yes	c	b	b	c	Yes	Yes	a	Yes	Yes	Yes	Yes
683	Bhatpara Noapara	Yes	Yes	Yes	Yes	b	b	Yes	Yes	Yes	a	Yes	Yes	Yes	Yes
684	Karana Madhabpur	a	a	Yes	Yes	b	Yes	Yes	Yes	Yes	b	Yes	Yes	Yes	Yes
685	Manish Pota	Yes	Yes	Yes	Yes	Yes	Yes	Yes	Yes	Yes	Yes	Yes	No	Yes	No
686	Badai	Yes	Yes	Yes	Yes	b	a	Yes	Yes	Yes	a	Yes	Yes	Yes	Yes
687	Jugberia	Yes	Yes	Yes	Yes	a	Yes	Yes	Yes	Yes	a	Yes	No	Yes	No

Block T O T A L : 12 6 10 13 2 4 8 15 14 2 15 10 14 10

Nearest Town		Land Use							
		Area under different types of land use (in hectares rounded up to one decimal place)							
Name	Distance range code i.e. a for < 5 Kms, b for 5-10 Kms and c for 10+ kms .	Forests	Area under Non-agricultural Uses	Barren and Un-cultivable land	Permanent Pastures and Other Grazing Lands	Land Under Miscellaneous Tree Crops etc.	Culturable Waste Land	Name of Village	Serial Number
102	103	104	105	106	107	108	109	2	1

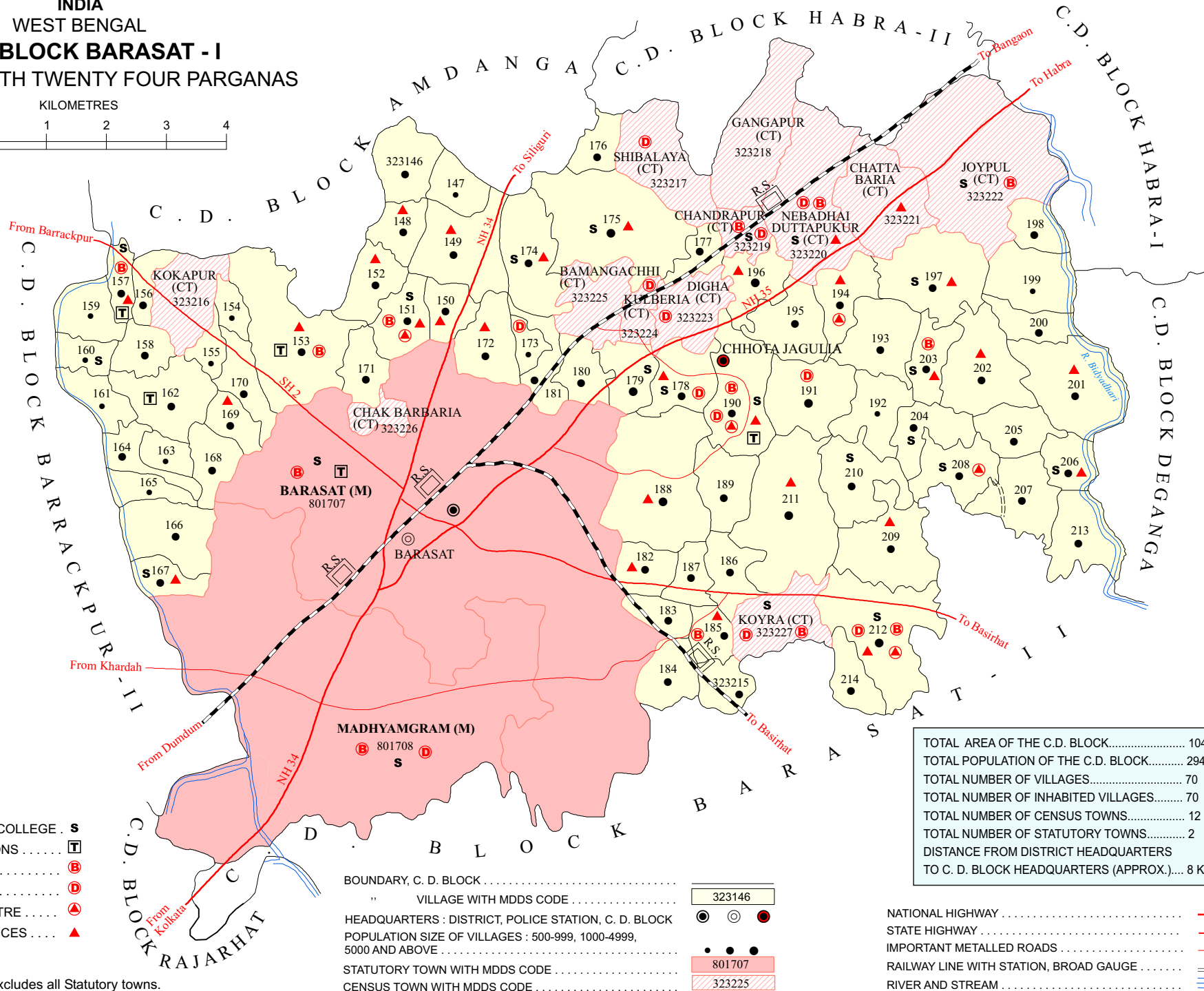
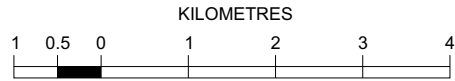
BARRACKPUR	b	0	94.2	0	0	0	0.6	Bara Kanthalia	673
BARRACKPUR	b	0	55	0	0	0	1.3	Chhota Kanthalia	674
BARRACKPUR	b	0	4.5	0	0	0	10	Ganespur	675
BARRACKPUR	b	0	58.7	0	0	0	0	Nilganje	676
BARRACKPUR	b	0	88.5	0	0	0	0	Surjyapur	677
BARRACKPUR	b	0	14.8	0	0	0	0	Nabharanda	678
KHARDAH	a	0	22.8	0	0	0	30	Dopere	679
TITAGARH	a	0	8	0	0	0	0	Dangadihila	680
KHARDAH	a	0	56.8	0	0	0	0	Ishwaripur	681
KHARDAH	b	0	2.6	0	0	0	0	Balagar Singerber	682
KHARDAH	b	0	41.6	0	0	0	0	Bhatpara Noapara	683
KHARDAH	b	0	112.8	0	0	0	0	Karana Madhabpur	684
KHARDAH	b	0.1	0.2	0	0	0	0	Manish Pota	685
KHARDAH	b	0	36.8	0	0	0	0	Badai	686
MADHYAMGRAN	a	0	52	0	0	0	0	Jugberia	687
0		0	649.3	0	0	0	41.9	: Block T O T A L	

Land Use											
Area under different types of land use (in hectares rounded up to one decimal place)							Area irrigated by source (in hectare).				
Serial Number	Name of Village	Fallow lands other than current fallows	Current Fallows	Net Area Sown	Total Irrigated Land Area	Total Un-irrigated Land Area	Canals (C)	Wells/Tube-wells(W/TW)	Tanks/Lakes(T/L)	Water Falls(WF)	Others(O)
1	2	110	111	112	113	114	115	116	117	118	119
673	Bara Kanthalia	0	0	25	15	10	0	10	5	0	0
674	Chhota Kanthalia	0	0	50	40	10	3	32	2	0	3
675	Ganespur	0	0	24.5	6	18.5	0	5	1	0	0
676	Nilganje	0	0	35	30	5	20	8	2	0	0
677	Surjyapur	0	0	90	80	10	40	0	0	0	40
678	Nabharanda	0	0	78	58	20	4	10	4	0	40
679	Dopere	0	0	24	10	14	0	0	0	0	10
680	Dangadihila	0	0	129.6	87	42.6	87	0	0	0	0
681	Ishwaripur	0	0	200	150	50	0	150	0	0	0
682	Balagar Singerber	0	0	142	142	0	0	80	0	0	62
683	Bhatpara Noapara	0	0	129	108	21	108	0	0	0	0
684	Karana Madhabpur	0	0	98	48	50	0	48	0	0	0
685	Manish Pota	0	0	109.6	0	109.6	0	0	0	0	0
686	Badai	0	0	100	80	20	0	80	0	0	0
687	Jugberia	0	0	7.1	7	0.1	0	7	0	0	0
Block T O T A L :		0	0	1241.8	861	380.8	262	430	14	0	

Name of three most important commodities manufactured			Name of Village	Serial Number
First	Second	Third		
120	121	122	2	1

			Bara Kanthalia	673
			Chhota Kanthalia	674
			Ganespur	675
			Nilganje	676
			Surjyapur	677
Jute Bag	Ply Wood	Battery	Nabharanda	678
			Dopere	679
			Dangadihila	680
			Ishwaripur	681
			Balagar Singerber	682
Grill	Brick		Bhatpara Noapara	683
			Karana Madhabpur	684
Wooden Materials	Medicine	Chemicals	Manish Pota	685
Cloth Dying	Chemicals	Heavy Engineering Goods	Badai	686
Bag	Dying	Furniture	Jugberia	687
			: Block T O T A L	

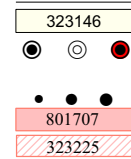
INDIA
WEST BENGAL
C. D. BLOCK BARASAT - I
DISTRICT NORTH TWENTY FOUR PARGANAS



- HIGH SCHOOL / INTER COLLEGE . s
- TECHNICAL INSTITUTIONS T
- BANK B
- DISPENSARY..... D
- PRIMARY HEALTH CENTRE A
- OTHER MEDICAL SERVICES ▲

C. D. Block Barasat - I excludes all Statutory towns.

- BOUNDARY, C. D. BLOCK
- " VILLAGE WITH MDS CODE
- HEADQUARTERS : DISTRICT, POLICE STATION, C. D. BLOCK
- POPULATION SIZE OF VILLAGES : 500-999, 1000-4999, 5000 AND ABOVE
- STATUTORY TOWN WITH MDS CODE
- CENSUS TOWN WITH MDS CODE



TOTAL AREA OF THE C.D. BLOCK.....	104.97 Sq. Kms.
TOTAL POPULATION OF THE C.D. BLOCK.....	294628
TOTAL NUMBER OF VILLAGES.....	70
TOTAL NUMBER OF INHABITED VILLAGES.....	70
TOTAL NUMBER OF CENSUS TOWNS.....	12
TOTAL NUMBER OF STATUTORY TOWNS.....	2
DISTANCE FROM DISTRICT HEADQUARTERS TO C. D. BLOCK HEADQUARTERS (APPROX.)....	8 Kms.

- NATIONAL HIGHWAY NH 34
- STATE HIGHWAY SH 2
- IMPORTANT METALLED ROADS
- RAILWAY LINE WITH STATION, BROAD GAUGE
- RIVER AND STREAM

Alphabetical List of Villages

Name of the CD Block : Barasat-I

CD Block Code (2011) : 0172

Sl. No.	Name of the Village	PLCN 2001	MDDS PLCN 2011
1	2	3	4
1	Ahira	01689500	323165
2	Algaria	01687900	323150
3	Ariala	01687600	323147
4	Babpur	01687500	323146
5	Bahera	01692800	323191
6	Bara (P)	01692500	323188
7	Barbaria	01688200	323153
8	Bazitpur	01690400	323173
9	Berunanpukhuria	01689200	323162
10	Chak Dwarakpur	01695400	323214
11	Chandigori	01692100	323184
12	Charkhara	01691100	323177
13	Chaturia	01690100	323171
14	Chhota Jagulia	01692700	323190
15	Daspuldanga	01692200	323185
16	Dogachhia	01693700	323198
17	Dubgaria	01688100	323152
18	Faldi	01693500	323197
19	Fateabad	01688800	323158
20	Gopalpur	01693800	323199
21	Isubati	01693100	323194
22	Jafarpur	01694600	323207
23	Jagannathpur	01688400	323155
24	Jalsukha	01688900	323159
25	Jamtagar	01689100	323161
26	Jaypur	01690300	323172
27	Jirat	01693300	323196
28	Kadambagachhi	01695200	323212
29	Kalianai	01693000	323193
30	Kalsara	01694800	323209
31	Kanthalia	01695000	323211
32	Kapasia	01689600	323166
33	Kashimpur	01690600	323175
34	Katura	01689800	323168

Alphabetical List of Villages

Name of the CD Block : Barasat-I

CD Block Code (2011) : 0172

Sl. No.	Name of the Village	PLCN 2001	MDDS PLCN 2011
1	2	3	4
35	Kharki	01694200	323203
36	Khilkapur	01687800	323149
37	Kilishpur	01695300	323213
38	Kotra	01694300	323204
39	Kuberpur (P)	01692000	323183
40	Lakshmipur	01695500	323215
41	Maliakur	01691800	323181
42	Malikapur	01689400	323164
43	Mandalganti	01691600	323179
44	Mathgram	01687700	323148
45	Maynagadi (P)	01688000	323151
46	Moch Pol	01689900	323169
47	Muktarpur	01694500	323206
48	Murali	01691700	323180
49	Naksa	01694100	323202
50	Narasinghapur	01693200	323195
51	Nimdaria	01694400	323205
52	Panchghara	01688300	323154
53	Panchuria	01693900	323200
54	Panshila	01694000	323201
55	Patincha	01690500	323174
56	Pirgachha	01691900	323182
57	Purbba Ichapur	01692300	323186
58	Raghubirpur	01694700	323208
59	Rangapur	01688600	323156
60	Rudrapur	01689300	323163
61	Sadarpur	01690000	323170
62	Saibana	01689000	323160
63	Santoshpur	01690700	323176
64	Sarbaria	01692400	323187
65	Sebarhat	01688700	323157
66	Sikdespukhuria	01691300	323178
67	Taldharia	01689700	323167
68	Tentulia	01692600	323189

Alphabetical List of Villages

Name of the CD Block : Barasat-I

CD Block Code (2011) : 0172

Sl. No.	Name of the Village	PLCN 2001	MDDS PLCN 2011
1	2	3	4
69	Ula	01694900	323210
70	Uthandanga	01692900	323192

Census of India 2011
Amenities and Land use

Serial Number	Name of Village	Location code no.	Total area of the village (in hectares rounded up to one decimal place)	Total population (2011 census)	Number of households (2011 census)	Number of educational amenities available in village , the distance range code viz; a for 0-5 kms, b for 5-10 kms, c for 10+ kms of nearest place where facility is available							
						Pre-Primary school (PP)	Primary school (P)	Middle school (M)	Secondary School (S)	Senior Secondary school (SS)	Degree college of arts science & commerce (ASC)	Engineering college(EC)	Medical college (MC)
1	2	3	4	5	6	7	8	9	10	11	12	13	14

Name of District:-North Twenty Four Parganas

Name of CD Block:-Barasat - I

688	Babpur	323146	119.5	1601	370	2	2	a	a	a	b	b	c
689	Ariala	323147	74.8	802	171	1	1	a	a	a	b	b	c
690	Mathgram	323148	73.8	1493	328	1	1	1	a		b	a	c
691	Khilkapur	323149	205.3	4501	1040	3	3	1	a	a		a	a
692	Algaria	323150	72.8	1804	378	1	1		a	a	a	a	c
693	Maynagadi (P)	323151	89	4058	939	2	2	1	1	1	b	b	c
694	Dubgaria	323152	97.3	2409	494	1	1	a	a	a	a	a	a
695	Barbaria	323153	322.1	4764	1086	2	2	1	a	a	a	a	c
696	Panchghara	323154	42.1	934	203	1	1	a	a	a	a	a	c
697	Jagannathpur	323155	42.5	730	170	1	1	1	a	a	a	a	c
698	Rangapur	323156	45.2	2081	464	3	2	a	a	a	a	a	c
699	Sebarhat	323157	46.9	1188	280	2	1	1	1	1	a	a	c
700	Fateabad	323158	72.4	3455	791	3	3	a	a	a	a	a	c
701	Jalsukha	323159	88.9	860	192	1	1	a	a	a	a	a	c
702	Saibana	323160	52.8	516	123	2	2	1	1	1	a	a	c
703	Jamtagar	323161	72.8	762	188	1	1	a	a	a	a	a	c
704	Berunanpukhuria	323162	152.9	2188	517	2	1	a	a	a	1	1	c
705	Rudrapur	323163	51.9	555	142	1	1	a	a	b	a	a	c
706	Malikapur	323164	65.2	1372	303	1	1	a	a	a	a	a	c
707	Ahira	323165	53.8	693	157	1	1	a	a	a	a	a	c
708	Kapasias	323166	144.2	1334	321	1	1	a	a	a	a	a	c
709	Taldharia	323167	55.5	1988	431	2	2	1	1	1	b	b	c
710	Katura	323168	78.1	1118	237	1	1	1	a	b	a	a	c
711	Moch Pol	323169	65.2	2254	520	2	2	a	a	a	a	a	c
712	Sadarpur	323170	85.1	1270	282	2	1	a	a	a	a	a	c
713	Chaturia	323171	80.5	1296	289	1	1		a		a	a	c
714	Jaypur	323172	127.5	2366	501	2	2	1	a	a	b	b	c
715	Bazitpur	323173	43.6	944	197	1	a	b	a	a			
716	Patincha	323174	172.9	4474	1036	2	2	1	1	b	b	b	c
717	Kashimpur	323175	361.2	5427	1307	4	4	2	2	1	b	b	c
718	Santoshpur	323176	58.8	2628	635	2	1	a	a	a	b	b	c
719	Charkhara	323177	46.5	2772	672	2	1	a	a	a	b	b	c
720	Sikdespukhuria	323178	120.6	4355	1002	2	1	1	1	a			
721	Mandalganti	323179	97.8	5151	1199	2	2	1	1	1			
722	Murali	323180	82.7	4056	1005	1	1	b	a	a			
723	Maliakur	323181	67.7	2343	574	2	2	1	a	a			
724	Pirgachha	323182	66.1	4526	1011	2	2		a	a	a	c	b
725	Kuberpur (P)	323183	75.6	1042	249	1	1	a	a	a	b	c	b
726	Chandigori	323184	93.3	1452	332	1	1	a	a	a	b	c	b
727	Daspuldanga	323185	52.8	1457	333	1	1	1	a	a	b	c	b
728	Purbba Ichapur	323186	97.4	2776	597	2	1	a	a	a	b	c	b

- Village Directory

(As in 2009)

le. (If not available within the < 5 Kms, b for 5-10 Kms and c facility is available is given).						Number of Medical Amenities available. (If not available within the village, the distance range code viz; a for < 5 Kms, b for 5-10 Kms and c for 10+ kms of nearest place where facility is available is given).						Name of Village	Serial Number					
Management institute (MI)	Polytechnic (Pt)	Vocational training school /ITI	Non-formal training centre (NFTC)	Special school for disabled (SSD)	Others (specify)	Community health centre (CHC)	Primary health centre (PHC)	Primary health sub centre (PHS)	Maternity and child welfare centre (MCWC)	T.B. clinic (TBC)	Hospital-allopathic (HA)			Hospital-alternative medicine (HO)	Dispensary (D)	Veterinary hospital (VH)	Mobile health clinic (MHC)	Family welfare centre (FWC)
15	16	17	18	19	20	21	22	23	24	25	26	27	28	29	30	31	2	1

Location CodeNo:-337

Location CodeNo:-0172

c	c	c	b	b		1	b	a	b	b	b	b	b	b	b	b	Babpur	688
b	c	c	b	b	1	a	c	a	b	b	b	b	b	b	b	b	Ariala	689
	a		c			b	a	1		b	b	b	b	b		a	Mathgram	690
a	a	b						1		a	a	a	a	a		a	Khilkapur	691
	a	a					a	1	a	a	a	a	a	a	a	a	Algaria	692
	b	a					1	1		b	b	b	a	a		a	Maynagadi (P)	693
	a	b					a	1	a	a	a	a	a	a	a		Dubgaria	694
	1	1	a				a	1	1	b	a	a	a	a	a	a	Barbaria	695
a	a	c		c		b	b	a	b	b	b	c	a	b	b	b	Panchghara	696
a	a	b		c		b	c	a	b	b	b	c	a	a	a	a	Jagannathpur	697
1	a	a		c		b	c	a	b	b	b	c	a	a	a	b	Rangapur	698
1	1	c		c				1		1	b	c	a	a	a	b	Sebarhat	699
a	a	c		c		b	c		b	b	b	c	a	a	a	b	Fateabad	700
a	a	c		c		b	c	a	b	b	b	c	a	a	a	b	Jalsukha	701
a	a	c		c		b	c	a	b	b	b	c	a	a	a	b	Saibana	702
a	a	c		c		b	c	a	b	b	b	c	a	a	a	b	Jamtagar	703
1	1	c		c		b	c	a	b	a	b	c	a	a	a	b	Berunanpukhuria	704
a	a	c		c		b	c	a	b	a	b	c	a	a	a	b	Rudrapur	705
a	a	c		c		b	c	a	b	b	b	b	a	a	a	b	Malikapur	706
a	a	c		c		b	c	a	b	b	b	b	a	a	a	b	Ahira	707
a	a	c		c		c	c	a	c	a	c	c	b	b	b	c	Kapasia	708
b	b	c		c		b	c	1	b	1	b	c	b	b	b	b	Taldharia	709
a	a	c		c		b	c	a	b	a	b	b	a	a	a	b	Katura	710
a	a	b		c		a	c	1	a	1	a	b	a	a	a	a	Moch Pol	711
a	a	c		c		b	c	a	b	a	b	b	a	a	a	a	Sadarpur	712
	a		c				a	a	a	a	a	a	a	a		a	Chaturia	713
b	b	b	a	c		1	b	1	a	a	a	a	a	a	a	a	Jaypur	714
	b												1				Bazitpur	715
b	c	b		c		b	b	1	b	b	b	b	b	b		b	Patincha	716
b	c	a	a	c		b	b	1	b	b	b	b	b	a		a	Kashimpur	717
b	c	b		c		b	c	a		b	b	b		b			Santoshpur	718
b	c	b		c		b	b	a	b	b	b	b	b	b		b	Charkhara	719
	a							1					3				Sikdespukhuria	720
	a																Mandalganti	721
	a																Murali	722
	b																Maliakur	723
c	c	b	a	c		b	a	a	1	a	a	a	b	b	1	a	Pirgachha	724
c	c	b	b	c		b	a	a	a	a	a	a	b	b	a	a	Kuberpur (P)	725
c	c	b	b	c		b	b	a	b	b	b	b	b	b	b	b	Chandigori	726
c	c	b	b	c		b	a	1	a	a	a	a	b	b	a	b	Daspuldanga	727
c	c	b	b	c		b	a	a	a	a	a	a	b	b	a	b	Purbba Ichapur	728

Serial Number	Name of Village	Number of Non-Government Medical Amenities available.							Availability of drinking water - Yes / No							
		Charitable non Govt. hospital/Nursing home.	Medical practitioner with MBBS Degree	Medical practitioner with other degree	Medical practitioner with no degree	Traditional practitioner and faith healer	Medicine Shop	Others	Tap water (Treated/Untreated)	Well water (Covered / Uncovered well)	Hand Pump	Tube wells / Bore well	Spring	River / Canal	Tank / Pond / Lake	Others
1	2	32	33	34	35	36	37	38	39	40	41	42	43	44	45	46

688	Babpur	0	0	0	0	0	0	0	0	Yes	No	Yes	Yes	No	No	Yes	No
689	Ariala	0	0	0	1	2	0	0	0	Yes	No	Yes	Yes	No	No	Yes	No
690	Mathgram	100	0	0	2	0	0	0	0	Yes	No	Yes	No	No	No	Yes	No
691	Khilkapur	100	0	0	3	0	0	0	0	Yes	No	Yes	No	No	No	Yes	No
692	Algaria	50	0	0	2	0	0	0	0	Yes	No	Yes	No	No	No	Yes	No
693	Maynagadi (P)	150	2	3	4	0	0	0	0	Yes	No	Yes	Yes	No	No	Yes	No
694	Dubgaria	50	0	0	2	0	0	0	0	Yes	No	Yes	Yes	No	No	Yes	No
695	Barbaria	50	0	0	2	0	1	0	0	Yes	No	Yes	Yes	No	No	Yes	No
696	Panchghara	0	0	0	1	0	0	0	0	Yes	No	Yes	No	No	Yes	Yes	No
697	Jagannathpur	0	1	3	1	0	3	0	0	Yes	No	Yes	No	No	No	Yes	No
698	Rangapur	0	2	1	0	0	1	0	0	Yes	No	Yes	No	No	No	Yes	No
699	Sebarhat	0	2	4	6	0	3	0	0	Yes	No	Yes	Yes	No	Yes	No	No
700	Fateabad	0	0	2	1	0	2	0	0	Yes	No	Yes	No	No	No	Yes	No
701	Jalsukha	0	0	0	0	0	0	0	0	Yes	No	Yes	No	No	No	Yes	No
702	Saibana	0	0	0	0	0	0	0	0	Yes	No	Yes	No	No	Yes	No	No
703	Jamtagar	0	0	0	0	0	0	0	0	Yes	No	Yes	No	No	No	Yes	No
704	Berunanpukhuria	0	0	1	0	0	0	0	0	Yes	No	Yes	No	No	No	Yes	No
705	Rudrapur	0	0	0	2	0	0	0	0	Yes	No	Yes	No	No	No	Yes	No
706	Malikapur	0	0	0	0	0	0	0	0	Yes	No	Yes	No	No	Yes	Yes	No
707	Ahira	0	0	0	0	0	0	0	0	Yes	No	Yes	No	No	No	Yes	No
708	Kapasias	0	0	0	0	0	0	0	0	Yes	No	Yes	No	No	Yes	Yes	No
709	Taldharia	0	1	1	0	0	1	0	0	Yes	No	Yes	No	No	No	No	No
710	Katura	0	0	0	1	0	0	0	0	Yes	No	Yes	No	No	No	Yes	No
711	Moch Pol	0	0	1	1	0	0	0	0	Yes	No	Yes	No	No	No	Yes	No
712	Sadarpur	0	1	3	2	0	2	0	0	Yes	No	Yes	No	No	No	Yes	No
713	Chaturia	100	0	0	3	0	0	0	0	Yes	No	Yes	Yes	No	No	Yes	No
714	Jaypur	0	0	0	2	3	2	0	0	Yes	No	Yes	Yes	No	No	Yes	No
715	Bazitpur	0	0	0	0	0	0	0	0	No	No	Yes	Yes	No	No	Yes	No
716	Patincha	0	0	1	7	0	0	0	0	Yes	No	Yes	Yes	No	No	Yes	No
717	Kashimpur	0	0	2	1	2	2	2	2	Yes	No	Yes	Yes	No	No	Yes	No
718	Santoshpur	0	0	0	4	0	0	0	0	No	No	Yes	Yes	No	No	No	No
719	Charkhara	0	0	0	1	0	0	0	0	No	No	Yes	Yes	No	No	No	No
720	Sikdespukhuria	0	0	0	0	0	0	0	0	Yes	No	Yes	Yes	No	No	Yes	No
721	Mandalganti	0	1	1	0	0	0	0	0	Yes	No	Yes	Yes	No	No	Yes	No
722	Murali	0	0	0	0	0	0	0	0	Yes	No	Yes	Yes	No	No	Yes	No
723	Maliakur	0	0	0	0	0	0	0	0	No	No	Yes	Yes	No	No	Yes	No
724	Pirgachha	1	2	0	2	1	1	0	0	Yes	No	Yes	Yes	No	No	Yes	No
725	Kuberpur (P)	0	0	1	0	0	0	0	0	Yes	No	Yes	Yes	No	No	Yes	No
726	Chandigori	0	0	0	0	0	0	0	0	Yes	No	No	No	No	No	Yes	No
727	Daspuldanga	0	0	0	0	0	0	0	0	Yes	No	Yes	Yes	No	No	Yes	No
728	Purbba Ichapur	0	0	0	6	3	2	0	0	Yes	No	Yes	Yes	No	No	Yes	No

Availability of toilet & others Yes / No				Communication and transport facilities (If amenities available code -Yes is given except for Village Pin Code ,If not available within the village , the distance range code viz; a for < 5 Kms, b for 5-10 Kms and c for 10+ kms of nearest place where facility is available is given).								
Community toilet including bath.	Community toilet excluding bath.	Rural sanitary mart or sanitary hardware outlet available near the village.	Community bio- gas or recycle of waste for productive use.	Post office(PO)	Sub post office (SPO)	Post & Telegraph office (P&TO)	Village Pin Code	Telephones (Land lines)	Public call office (PCO)	Mobile phone coverage	Name of Village	Serial Number
47	48	49	50	51	52	53	54	55	56	57	2	1

No	No	No	No	b	a	b	700125	Yes	Yes	Yes	Babpur	688
No	No	No	No	b	a	b	700125	Yes	a	Yes	Ariala	689
No	No	No	No	a	a	b	700125	a	a	Yes	Mathgram	690
No	No	No	No	a	a	b	700125	Yes	a	Yes	Khilkapur	691
No	No	No	No	a	a	a	700125	a	a	Yes	Algaria	692
No	No	No	No	a	a	a	700125	a	a	Yes	Maynagadi (P)	693
No	No	No	No	a	a	a	700125	a	a	Yes	Dubgaria	694
No	No	No	No	a	a	a	700126	a	a	Yes	Barbaria	695
No	No	No	No	b	a	b	700126	Yes	Yes	Yes	Panchghara	696
No	Yes	No	No	b	Yes	a	700126	Yes	Yes	Yes	Jagannathpur	697
No	No	Yes	No	b	a	b	700121	Yes	Yes	Yes	Rangapur	698
No	No	Yes	No	Yes		b	700121	Yes	Yes	Yes	Sebarhat	699
No	No	No	No	b	a	b	700126	Yes	Yes	Yes	Fateabad	700
No	No	No	No	b	a	b	700121	Yes	Yes	Yes	Jalsukha	701
No	No	No	No	b	a	b	700126	Yes	Yes	Yes	Saibana	702
No	No	No	No	b	a	b	743234	Yes	Yes	Yes	Jamtagar	703
No	No	No	No	b	a	b	700126	Yes	Yes	Yes	Berunanpukhuria	704
No	No	No	No	b	a	b	700126	a	Yes	a	Rudrapur	705
No	No	No	No	b	Yes	b	700126	Yes	Yes	Yes	Malikapur	706
No	No	No	No	b	a	b	700126	a	a	a	Ahira	707
No	No	No	No	b	a	c	700130	Yes	Yes	Yes	Kapasia	708
No	No	No	No	b	a	b	700130	Yes	Yes	Yes	Taldharia	709
No	No	No	No	b	a	b	700128	Yes	Yes	a	Katura	710
No	No	No	No	b	a	b	700126	Yes	Yes	Yes	Moch Pol	711
No	No	No	No	b	a	b	700126	Yes	Yes	Yes	Sadarpur	712
No	No	No	No	a	a	a	700125	a	a	Yes	Chaturia	713
No	No	No	No	a	a	a	743248	Yes	a	Yes	Jaypur	714
No	No	No	No			b	743248	a	b	a	Bazitpur	715
No	No	No	No	a	a	b	700125	Yes	Yes	Yes	Patincha	716
No	No	No	No	b	Yes	b	743248	Yes	Yes	Yes	Kashimpur	717
No	No	Yes	No	b	a	b	743248	Yes	Yes	Yes	Santoshpur	718
No	No	Yes	No	a	a	b	743248	Yes	Yes	Yes	Charkhara	719
No	No	No	No			b	743294		Yes	Yes	Sikdespukhuria	720
No	No	No	No			b	743294				Mandalganti	721
No	No	No	No			b	743248			b	Murali	722
No	No	No	No			b	743248	a	b	b	Maliakur	723
No	No	Yes	No	a	a	a	700128	Yes	Yes	Yes	Pirgachha	724
No	No	No	No	a	a	b	700128	Yes	Yes	Yes	Kuberpur (P)	725
No	No	Yes	No	a	a	b	700130	a	a	Yes	Chandigori	726
No	No	Yes	No	a	a	b	743294	Yes	Yes	Yes	Daspuhdanga	727
No	No	Yes	No	b	a	b	700125	Yes	Yes	Yes	Purbba Ichapur	728

Communication and transport facilities (If amenities available code -Yes is given except for Village Pin Code ,If not available within the village , the distance range code viz; a for < 5 Kms, b for 5-10 Kms and c for 10+ kms of nearest place where facility is available is given).													Village connected to highway (If amenities available code viz; a for < 5 Kms, b for 5-10 Kms and c for 10+ kms of nearest place where facility is available is given).			
Serial Number	Name of Village	Internet cafes/ Common service centre (CSC)	Private courier facility	Bus service (Public & Private)	Railway stations	Auto/Modified Autos	Taxis and Vans	Tractors	Cycle-pulled rickshaws(Manual & Machine driven)	Carts driven by animals	Sea /River ferry service	Connected to national highway(NH)	Connected to state highway(SH)	Connected to major district road (MDR)	Connected to others district road	Pucca roads
1	2	58	59	60	61	62	63	64	65	66	67	68	69	70	71	72

688	Babpur	a	b	a	b	a	Yes	Yes	a	Yes	c	a	b	b	b	a
689	Ariala	a	b	a	b	a	Yes	a	a	a	c	a	b	b	b	a
690	Mathgram	b	b	a	b	Yes	Yes	Yes	Yes	Yes	b	a	a			Yes
691	Khilkapur	b	b	a	b	Yes	Yes	Yes	Yes	Yes	b	Yes	a			Yes
692	Algaria	b	a	Yes	a	Yes	Yes	Yes	Yes	Yes	c	Yes	Yes	Yes		Yes
693	Maynagadi (P)	c	a	Yes	a	Yes	Yes	Yes	Yes	Yes	b	Yes				Yes
694	Dubgaria	a	a	a	b	Yes	Yes	Yes	Yes	Yes	c	a	a			Yes
695	Barbaria	a	a	Yes	a	Yes	Yes	Yes	Yes	Yes	c	Yes	Yes	Yes		Yes
696	Panchghara	a	b	a	b	a	Yes	a	Yes	a	b	b	a	a	a	Yes
697	Jagannathpur	Yes	a	Yes	a	Yes	Yes	a	Yes	b	Yes	a	Yes	a	a	Yes
698	Rangapur	b	b	Yes	b	Yes	Yes	Yes	Yes	b	b	b	Yes	Yes	a	Yes
699	Sebarhat	b	Yes	Yes	b	Yes	Yes	a	Yes	Yes	b	b	Yes	b	c	Yes
700	Fateabad	Yes	b	a	a	a	Yes	b	Yes	a	b	a	a	a	Yes	Yes
701	Jalsukha	a	b	a	b	a	Yes	a	Yes	b	b	b	a	b	Yes	Yes
702	Saibana	a	b	a	b	a	Yes	b	Yes	b	c	b	a	b	Yes	Yes
703	Jamtagar	b	b	a	b	a	Yes	a	Yes	b	b	b	a	a	a	Yes
704	Berunanpukhuria	b	b	a	b	Yes	Yes	a	Yes	b	b	b	a	a	Yes	Yes
705	Rudrapur	b	b	a	b	Yes	Yes	b	Yes	Yes	c	b	a	a	a	a
706	Malikapur	a	b	a	b	a	Yes	Yes	Yes	a	b	b	a	a	a	Yes
707	Ahira	a	b	a	b	a	Yes	a	Yes	c	c	b	a	a	a	a
708	Kapasias	a	a	a	b	a	Yes	a	Yes	c	c	b	a	a	a	Yes
709	Taldharia	b	b	a	a	Yes	Yes	Yes	Yes	c	c	b	a	a	a	Yes
710	Katura	a	a	a	b	a	Yes	a	Yes	c	c	b	a	a	a	a
711	Moch Pol	b	b	a	a	Yes	Yes	a	Yes	c	b	a	a	a	a	Yes
712	Sadarpur	Yes	a	Yes	a	Yes	Yes	Yes	Yes	c	b	a	Yes	Yes	Yes	Yes
713	Chaturia	a	a	a	a	a	Yes	Yes	Yes	Yes	b	a	a			Yes
714	Jaypur	a	a	a	a	a	Yes	Yes	a	b	c	a	b	a	a	a
715	Bazitpur	b	b	a	b	Yes	a	b	Yes	b	b					a
716	Patincha	b	b	a	a	a	a	a	Yes	Yes	b	a	a	Yes	Yes	Yes
717	Kashimpur	b	b	a	a	a	a	a	Yes	Yes	b	a	b	a	Yes	Yes
718	Santoshpur	a	b	Yes	a	Yes	Yes	a	a	b	c	a	b	Yes	Yes	Yes
719	Charkhara	a	b	a	a	a	Yes	a	a	c	c	a		Yes		Yes
720	Sikdespukhuria	b	b	b	b	Yes	Yes	a	Yes	c	b	Yes		Yes		Yes
721	Mandalganti	b	c	a	b	b	a	a	Yes	c	a	Yes		Yes		Yes
722	Murali	b	c	b	b	c	a	a	Yes	c	a	Yes		Yes		Yes
723	Maliakur	b	c	a	b	c	a	a	Yes	c	b					a
724	Pirgachha	a	a	Yes	a	a	Yes	a	Yes	c	b	b	Yes	a	a	Yes
725	Kuberpur (P)	b	b	a	a	a	Yes	a	Yes	c	a	b	a	b	a	Yes
726	Chandigori	b	b	a	Yes	a	Yes	a	Yes	c	b	b	a	b	a	Yes
727	Daspuldanga	b	b	a	Yes	a	Yes	b	Yes	c	b	b	Yes	b	Yes	Yes
728	Purbba Ichapur	b	b	Yes	a	a	Yes	Yes	Yes	c	b	b	Yes	b	a	Yes

ys,village roads, banks & credit societies
 :-Yes is given, If not available within the
 code viz; a for < 5 Kms, b for 5-10 Kms
 place where facility is available is given).

Availability of miscellaneous facilities (If amenities available code -Yes is given, If not
 available within the village , the distance range code viz; a for < 5 Kms, b for 5-10 Kms
 and c for 10+ kms of nearest place where facility is available is given).

73	74	75	76	77	78	79	80	81	82	83	84	85	86	87	Name of Village	Serial Number
															2	1

Yes	Yes	c	Yes	a	b	b	Yes	Yes	Yes	a	b	c	Yes	Yes	Babpur	688
Yes	Yes	c	c	a	b	c	Yes	a	c	a	b	b	Yes	Yes	Ariala	689
a		c	Yes	a	a	c	Yes	a	c	a	a	Yes	Yes	Yes	Mathgram	690
Yes		c	Yes	a	b	c	Yes	a	c	a	a	Yes	Yes	Yes	Khilkapur	691
Yes		c	Yes	a	a	c	Yes	Yes	c	Yes	Yes	Yes	Yes	Yes	Algaria	692
a			Yes	Yes	a	Yes	Yes	Yes	c	Yes	Yes	Yes	Yes	Yes	Maynagadi (P)	693
Yes		c	Yes	a	a	c	Yes	Yes	c	Yes	Yes	Yes	Yes	Yes	Dubgaria	694
Yes		c	Yes	Yes	a	Yes	Yes	Yes	c	Yes	Yes	Yes	Yes	Yes	Barbaria	695
Yes	Yes	b	Yes	a	a	c	Yes	a	c	a	b	Yes	Yes	Yes	Panchghara	696
Yes	Yes	b	Yes	a	a	c	Yes	b	c	a	a	Yes	Yes	Yes	Jagannathpur	697
Yes	Yes	b	Yes	a	a	c	Yes	Yes	c	a	b	Yes	Yes	Yes	Rangapur	698
Yes	Yes	Yes	Yes	Yes	Yes	c	Yes	Yes	Yes	Yes	Yes	Yes	Yes	Yes	Sebarhat	699
Yes	Yes	b	Yes	a	a	c	Yes	a	c	a	b	Yes	Yes	Yes	Fateabad	700
Yes	Yes	b	Yes	a	a	c	Yes	a	c	a	b	Yes	Yes	Yes	Jalsukha	701
Yes	Yes	c	Yes	a	a	c	Yes	a	c	a	b	Yes	Yes	Yes	Saibana	702
Yes	Yes	b	Yes	a	a	c	Yes	a	c	a	b	a	a	a	Jamtagar	703
Yes	Yes	b	Yes	a	b	c	Yes	Yes	c	b	b	Yes	Yes	Yes	Berunanpukhuria	704
Yes	Yes	c	Yes	a	b	c	Yes	a	c	b	b	Yes	Yes	Yes	Rudrapur	705
Yes	Yes	b	Yes	a	a	c	Yes	a	c	a	b	Yes	Yes	Yes	Malikapur	706
Yes	Yes	c	Yes	a	b	c	Yes	a	c	b	b	Yes	Yes	Yes	Ahira	707
Yes	Yes	c	Yes	a	a	b	Yes	a	c	b	c	Yes	Yes	Yes	Kapasia	708
Yes	Yes	c	Yes	a	a	c	Yes	Yes	Yes	b	b	Yes	Yes	Yes	Taldharia	709
Yes	Yes	c	Yes	b	a	c	Yes	a	c	b	b	Yes	Yes	Yes	Katura	710
Yes	Yes	b	Yes	a	a	c	Yes	a	c	a	b	Yes	Yes	Yes	Moch Pol	711
Yes	Yes	b	Yes			c	Yes	Yes	c	Yes	Yes	Yes	Yes	Yes	Sadarpur	712
Yes		b	Yes	a	a	c	Yes	a	c	a	a	Yes	Yes	Yes	Chaturia	713
Yes	Yes	c	Yes	a	a	c	Yes	a	c	a	a	b	Yes	Yes	Jaypur	714
Yes						c	Yes	Yes	c	Yes	Yes	Yes	Yes	Yes	Bazitpur	715
Yes			Yes	b	b	c	Yes	Yes	c	a	b	Yes	Yes	Yes	Patincha	716
Yes			Yes	a	b	b	Yes	Yes	c	a	a	Yes	Yes	Yes	Kashimpur	717
Yes		c	Yes	b	b	c	Yes	a	c	a	Yes	Yes	Yes	Yes	Santoshpur	718
Yes		c	Yes	b	a	c	Yes	Yes	c	a	Yes	Yes	Yes	Yes	Charkhara	719
Yes			Yes			c	Yes	Yes	Yes	Yes	Yes	Yes	Yes	Yes	Sikdespukhuria	720
Yes			Yes			c	Yes	Yes	c	Yes	Yes	Yes	Yes	Yes	Mandalganti	721
Yes			Yes			c	Yes	Yes	c	Yes	Yes	Yes	Yes	Yes	Murali	722
Yes			Yes			b	Yes	Yes	c	Yes	Yes	Yes	Yes	Yes	Maliakur	723
Yes	Yes		Yes	a	a	c	Yes	Yes	c	a	c	b	Yes	Yes	Pirgachha	724
Yes	Yes		Yes	a	a	c	Yes	a	c	a	c	b	Yes	Yes	Kuberpur (P)	725
Yes	Yes		Yes	a	a	c	a	a	c	a	c	b	Yes	Yes	Chandigori	726
Yes	Yes		Yes	Yes	a	c	Yes	Yes	c	a	c	b	Yes	Yes	Daspuldanga	727
Yes	Yes		Yes	a	a	c	Yes	a	c	a	c	b	Yes	Yes	Purbba Ichapur	728

Availability of miscellaneous facilities (If amenities available code -Yes is given, If not available within the village , the distance range code viz; a for < 5 Kms, b for 5-10 Kms and c for 10+ kms of nearest place where facility is available is given).												Availability of electricity (Yes/No)			
Serial Number	Name of Village	ASHA (Accredited Social Health Activist)	Community centre with/without TV	Sports Field,	Sports Club / Recreation Centre	Cinema / Video Hall	Public Library	Public Reading Room	Newspaper Supply	Assembly Polling station	Birth & Death Registration Office	Power Supply for Domestic Use (ED)	Power Supply for Agricultural Use (EAG)	Power Supply for Commercial Use (EC)	Power Supply for All Uses (EA)
1	2	88	89	90	91	92	93	94	95	96	97	98	99	100	101

688	Babpur	c	b	Yes	Yes	b	b	b	Yes	Yes	a	Yes	Yes	Yes	Yes
689	Ariala	c	b	a	Yes	b	b	b	Yes	Yes	a	Yes	No	Yes	No
690	Mathgram	Yes	Yes	Yes	a	a	b	b	a	Yes	a	Yes	Yes	No	No
691	Khilkapur	Yes	Yes	Yes	Yes	Yes	Yes	Yes	Yes	Yes	a	Yes	Yes	No	No
692	Algaria	Yes	Yes	Yes	Yes	a	a	a	Yes	Yes	a	Yes	Yes	Yes	Yes
693	Maynagadi (P)	Yes	Yes	Yes	a	a	a	a	Yes	Yes	Yes	Yes	Yes	Yes	Yes
694	Dubgaria	Yes	Yes	Yes	Yes	a	a	a	Yes	Yes	a	Yes	Yes	Yes	Yes
695	Barbaria	Yes	Yes	Yes	Yes	Yes	Yes	Yes	Yes	Yes	a	Yes	Yes	Yes	Yes
696	Panchghara	a	Yes	Yes	Yes	b	b	b	Yes	Yes	a	Yes	Yes	Yes	Yes
697	Jagannathpur	Yes	Yes	Yes	Yes	a	a	a	Yes	Yes	a	Yes	Yes	Yes	Yes
698	Rangapur	Yes	b	Yes	Yes	b	b	b	Yes	Yes	a	Yes	Yes	Yes	Yes
699	Sebarhat	Yes	b	Yes	Yes	b	b	b	b	b	Yes	Yes	Yes	Yes	Yes
700	Fateabad	Yes	Yes	Yes	Yes	b	b	b	Yes	Yes	Yes	Yes	Yes	Yes	Yes
701	Jalsukha	Yes	a	Yes	Yes	b	b	b	Yes	Yes	a	Yes	Yes	Yes	Yes
702	Saibana	Yes	b	Yes	Yes	b	b	b	Yes	a	a	Yes	Yes	Yes	Yes
703	Jamtagar	a	a	a	Yes	b	b	b	Yes	Yes	a	Yes	Yes	Yes	Yes
704	Berunanpukhuria	Yes	b	Yes	Yes	b	b	b	a	Yes	a	Yes	Yes	Yes	Yes
705	Rudrapur	Yes	b	a	Yes	b	b	b	a	Yes	a	Yes	Yes	Yes	Yes
706	Malikapur	Yes	a	Yes	Yes	b	b	b	Yes	Yes	a	Yes	Yes	Yes	Yes
707	Ahira	Yes	a	Yes	Yes	b	b	b	Yes	Yes	a	Yes	Yes	Yes	Yes
708	Kapasias	Yes	c	Yes	Yes	b	c	c	Yes	Yes	a	Yes	Yes	Yes	Yes
709	Taldharia	Yes	b	Yes	Yes	a	Yes	Yes	Yes	Yes	Yes	Yes	Yes	Yes	Yes
710	Katura	Yes	Yes	Yes	Yes	b	b	b	Yes	Yes	a	Yes	Yes	Yes	Yes
711	Moch Pol	Yes	a	Yes	Yes	b	b	b	Yes	Yes	Yes	Yes	Yes	Yes	Yes
712	Sadarpur	Yes	Yes	Yes	Yes	Yes	Yes	Yes	Yes	Yes	Yes	Yes	No	No	No
713	Chaturia	Yes	a	a	a	a	a	a	a	Yes	a	Yes	Yes	Yes	Yes
714	Jaypur	c	a	b	Yes	a	b	b	Yes	Yes	a	Yes	Yes	Yes	Yes
715	Bazitpur	Yes	Yes	Yes	Yes	Yes	Yes	Yes	Yes	Yes	Yes	Yes	Yes	Yes	Yes
716	Patincha	Yes	b	a	Yes	b	a	a	Yes	Yes	b	Yes	Yes	Yes	Yes
717	Kashimpur	Yes	b	Yes	Yes	b	Yes	Yes	Yes	Yes	a	Yes	Yes	Yes	Yes
718	Santoshpur	Yes	Yes	a	Yes	b	a	a	Yes	Yes	b	Yes	Yes	Yes	Yes
719	Charkhara	Yes	Yes	a	Yes	b	a	a	Yes	Yes	a	Yes	Yes	Yes	Yes
720	Sikdespukhuria	Yes	Yes	Yes	Yes	Yes	Yes	Yes	Yes	Yes	Yes	Yes	Yes	Yes	Yes
721	Mandalganti	Yes	Yes	Yes	Yes	Yes	Yes	Yes	Yes	Yes	Yes	Yes	Yes	Yes	Yes
722	Murali	Yes	Yes	Yes	Yes	Yes	Yes	Yes	Yes	Yes	Yes	Yes	Yes	Yes	Yes
723	Maliakur	Yes	Yes	Yes	Yes	Yes	Yes	Yes	Yes	Yes	Yes	Yes	Yes	Yes	Yes
724	Pirgachha	Yes	b	a	Yes	a	a	a	Yes	Yes	a	Yes	Yes	Yes	Yes
725	Kuberpur (P)	Yes	b	Yes	Yes	b	a	a	Yes	Yes	a	Yes	Yes	Yes	Yes
726	Chandigori	Yes	b	a	Yes	b	b	b	Yes	a	b	Yes	Yes	Yes	Yes
727	Daspuldanga	Yes	b	a	Yes	b	a	a	Yes	Yes	a	Yes	Yes	Yes	Yes
728	Purbba Ichapur	Yes	b	Yes	Yes	b	a	a	Yes	Yes	a	Yes	Yes	Yes	Yes

Nearest Town		Land Use							
		Area under different types of land use (in hectares rounded up to one decimal place)							
Name	Distance range code i.e. a for < 5 Kms, b for 5-10 Kms and c for 10+ kms .	Forests	Area under Non-agricultural Uses	Barren and Un-cultivable land	Permanent Pastures and Other Grazing Lands	Land Under Miscellaneous Tree Crops etc.	Culturable Waste Land	Name of Village	Serial Number
102	103	104	105	106	107	108	109	2	1

BARASAT	b	0	0	0	0	0	31.5	Babpur	688
BARASAT	b	0	13.6	0	0	0	2.8	Ariala	689
RARASAT	b	0	47.2	0	0	0	0	Mathgram	690
BARASAT	b	0	5.3	0	0	0	0	Khilkapur	691
BARASAT	a	0	32.4	0	0	0	3.2	Algaria	692
BARASAT	a	0	2.2	0	0	0	0	Maynagadi (P)	693
BARASAT	b	0	57.1	0	0	0	10	Dubgaria	694
BARASAT	a	0	86.1	0	0	0	4	Barbaria	695
BARASAT	b	0	2	0	0	0	20.1	Panchghara	696
BARASAT	b	0	8.5	0	0	0	8.5	Jagannathpur	697
BARASAT	b	0	16.4	0	0	0	20	Rangapur	698
BARASAT	a	0	10.4	0	0	0	6	Sebarhat	699
BARASAT	b	0	25	0	0	0	3.2	Fateabad	700
BARASAT	b	0	13	0	0	0	7.2	Jalsukha	701
BARASAT	b	0	10.5	0	0	0	34	Saibana	702
BARASAT	b	0	10.7	0	0	0	16	Jamtagar	703
BARASAT	b	0	35.8	0	0	0	8	Berunanpukhuria	704
BARASAT	b	0	8	0	0	0	4	Rudrapur	705
BARASAT	b	0	8.8	0	0	0	6.4	Malikapur	706
BARASAT	b	0	9.2	0	0	0	4	Ahira	707
MADHYAGRAM	a	0	12.2	0	0	0	8	Kapasias	708
MADHYAGRAM	a	0	18.2	0	0	0	8	Taldharia	709
BARASAT	b	0	15	0	0	0	6	Katura	710
BARASAT	b	0	3.2	0	0	0	5.2	Moch Pol	711
BARASAT	a	0	25.1	0	0	0	14	Sadarapur	712
BARASAT	a	0	36.8	0	0	0	0	Chaturia	713
BARASAT	a	0	14.8	0	0	0	3.5	Jaypur	714
BARASAT	b	0	6.1	0	0	0	1	Bazitpur	715
BARASAT	b	0	65.9	0	0	0	7	Patincha	716
BARASAT	b	0	157.2	0	0	0	34	Kashimpur	717
BARASAT	b	0	20.8	0	0	0	8	Santoshpur	718
BARASAT	b	0	29	0	0	0	2.5	Charkhara	719
BARASAT	b	0	40.2	0	0	0	6	Sikdespukhuria	720
BARASAT	b	0	30.7	0	0	0	5	Mandalganti	721
BARASAT	b	0	4.4	0	0	0	12.1	Murali	722
BARASAT	b	0	7.1	0	0	0	13	Maliakur	723
BARASAT	b	0	0	0	0	0	0	Pirgachha	724
BARASAT	b	0	37.6	0	0	0	0	Kuberpur (P)	725
BARASAT	b	0	27.3	0	0	0	0	Chandigori	726
BARASAT	b	0	15.8	0	0	0	0	Daspuldanga	727
BARASAT	b	0	0	0	0	0	28.5	Purbba Ichapur	728

Land Use											
Area under different types of land use (in hectares rounded up to one decimal place)							Area irrigated by source (in hectare).				
Serial Number	Name of Village	Fallow lands other than current fallows	Current Fallows	Net Area Sown	Total Irrigated Land Area	Total Un-irrigated Land Area	Canals (C)	Wells/Tube-wells(W/TW)	Tanks/Lakes(T/L)	Water Falls(WF)	Others(O)
1	2	110	111	112	113	114	115	116	117	118	119

688	Babpur	0	0	88	80	8	0	75	5	0	0
689	Ariala	0	0	58.4	46.4	12	0	37.6	8.8	0	0
690	Mathgram	0	0	26.6	18	8.6	0	16.2	1.8	0	0
691	Khilkapur	0	0	200	150	50	0	96	47.6	0	6.4
692	Algaria	0	0	37.2	32	5.2	0	28	4	0	0
693	Maynagadi (P)	0	0	86.8	86.8	0	0	26.8	12	0	48
694	Dubgaria	0	0	30.2	18.2	12	0	17.2	0	0	1
695	Barbaria	0	0	232	132	100	0	80	43	0	9
696	Panchghara	0	0	20.1	20.1	0	0	12.1	8	0	0
697	Jagannathpur	0	0	25.5	17	8.5	0	12.6	4.4	0	0
698	Rangapur	0	0	8.8	1.4	7.4	0	0	1.4	0	0
699	Sebarhat	0	0	30.5	16.4	14.1	9.5	3.2	3.7	0	0
700	Fateabad	0	0	44.2	29.5	14.8	0	17.6	11.9	0	0
701	Jalsukha	0	0	68.7	53.4	15.3	5.3	32	16	0	0
702	Saibana	0	0	8.3	0	8.3	0	0	0	0	0
703	Jamtagar	0	0	46.1	30.7	15.4	0	13.8	16.9	0	0
704	Berunanpukhuria	0	0	109.1	99.4	9.8	0	59.6	39.8	0	0
705	Rudrapur	0	0	39.9	36.3	3.6	0	28	8.3	0	0
706	Mahikapur	0	0	50	45.8	4.2	2.4	30.1	13.3	0	0
707	Ahira	0	0	40.6	37.9	2.7	0	30.4	7.5	0	0
708	Kapasias	0	0	124	100.9	23.1	30.6	20.2	18.1	0	32
709	Taldharia	0	0	29.4	23.3	6.1	16.3	4.2	2.8	0	0
710	Katura	0	0	57.1	31.2	25.9	0	18.7	12.5	0	0
711	Moch Pol	0	0	56.8	36.8	20	0	27.3	8.1	0	1.4
712	Sadarpur	0	0	46	34	12	0	20.4	13.6	0	0
713	Chaturia	0	0	43.7	34.8	8.8	0	22	12.8	0	0
714	Jaypur	0	0	109.2	87.2	22	0	71.2	16	0	0
715	Bazitpur	0	0	36.5	32	4.5	0	32	0	0	0
716	Patincha	0	0	100	100	0	0	100	0	0	0
717	Kashimpur	0	0	170	170	0	0	170	0	0	0
718	Santoshpur	0	0	30	20	10	0	18	2	0	0
719	Charkhara	0	0	15	15	0	0	15	0	0	0
720	Sikdespukhuria	0	0	74.4	16	58.4	0	16	0	0	0
721	Mandalganti	0	0	62.1	24	38.1	0	24	0	0	0
722	Murali	0	0	66.2	55.5	10.7	0	24.4	0	0	31.1
723	Maliakur	0	0	47.6	33	14.6	0	20.4	0	0	12.5
724	Pirgachha	0	0	66.1	43	23.1	0	43	0	0	0
725	Kuberpur (P)	0	0	38	23	15	0	23	0	0	0
726	Chandigori	0	0	66	66	0	0	66	0	0	0
727	Daspuldanga	0	0	37	15.8	21.2	0	15.8	0	0	0
728	Purbba Ichapur	0	0	69	48	20.9	4.4	4	0	0	39.6

Name of three most important commodities manufactured			Name of Village	Serial Number
First	Second	Third		
120	121	122	2	1

			Babpur	688
			Ariala	689
			Mathgram	690
			Khilkapur	691
			Algaria	692
			Maynagadi (P)	693
			Dubgaria	694
			Barbaria	695
			Panchghara	696
			Jagannathpur	697
			Rangapur	698
			Sebarhat	699
			Fateabad	700
			Jalsukha	701
			Saibana	702
			Jamtagar	703
			Berunanpukhuria	704
			Rudrapur	705
			Malikapur	706
			Ahira	707
			Kapasias	708
			Taldharia	709
			Katura	710
			Moch Pol	711
			Sadarapur	712
			Chaturia	713
			Jaypur	714
			Bazitpur	715
Foam Rice	Papad		Patincha	716
Rice		Tomato Sauce	Kashimpur	717
			Santoshpur	718
Toys	Bag		Charkhara	719
			Sikdespukhuria	720
			Mandalganti	721
			Murali	722
			Maliakur	723
			Pirgachha	724
			Kuberpur (P)	725
			Chandigori	726
			Daspuhdanga	727
			Purbba Ichapur	728

Census of India 2011
Amenities and Land use

Serial Number	Name of Village	Location code no.	Total area of the village (in hectares rounded up to one decimal place)	Total population (2011 census)	Number of households (2011 census)	Number of educational amenities available in village , the distance range code viz; a for 0-5 kms, b for 5-10 kms, c for 10+ kms of nearest place where available							
						Pre-Primary school (PP)	Primary school (P)	Middle school (M)	Secondary School (S)	Senior Secondary school (SS)	Degree college of arts science & commerce (ASC)	Engineering college(EC)	Medical college (MC)
1	2	3	4	5	6	7	8	9	10	11	12	13	14
729	Sarbaria	323187	78.1	2094	478	a	a	a	a	a	b	c	b
730	Bara (P)	323188	366.6	5412	1209	2	2	1	a	a			
731	Tentulia	323189	117.6	1823	374	2	2	1	a	a			
732	Chhota Jagulia	323190	201.2	4043	963	2	2	1	1	1			
733	Bahera	323191	165.6	5369	1151	2	2	a	a	a			
734	Uthandanga	323192	120.2	528	107	2	1	a	a	a	b		
735	Kalianai	323193	143.6	2689	562	1	1	a	a	a	c		
736	Isubati	323194	105.7	3388	749	1	1	a	a		b		
737	Narasinghapur	323195	131.6	2553	555	2	1	1	a	a	b	b	c
738	Jirat	323196	99.6	5337	1332	2	1	a	a	a	b	b	c
739	Faldi	323197	228.6	3595	769	2	2	1	1	1	c		
740	Dogachhia	323198	66.3	1948	419	1	1	a	a	a	c		
741	Gopalpur	323199	142	714	160	1	1	a	a	a	c		
742	Panchuria	323200	69	1643	352	1	1	a	a	a	c		
743	Panshila	323201	221.4	2656	589	1	1	1	a	a	c		
744	Naksa	323202	193.9	2301	512	1	1	a	a	a	c		
745	Kharki	323203	86.9	2391	502	2	2	1	1	1	c		
746	Kotra	323204	103.3	1472	337	3	3	1	1	1	c		
747	Nimdaria	323205	93.6	2095	474	1	1	a	a	a	c		
748	Muktarpur	323206	63.7	1178	272	1	1	1	1	a	c		
749	Jafarpur	323207	144.8	2548	530	1	1	a	a	a	c		
750	Raghubirpur	323208	118.3	2190	498	2	2	1	1	a	c		
751	Kalsara	323209	168.3	2165	468	2	2	a	a	a	b	c	c
752	Ula	323210	153.7	4058	868	1	1	1	1	1	b	c	c
753	Kanthalia	323211	319.1	5724	1199	2	2	1	a	a	b	c	b
754	Kadambagachhi	323212	313.1	8240	1790	4	4	2	2	2	b	c	c
755	Kilishpur	323213	86	2252	483	1	1	a	a	a	c		
756	Chak Dwarakpur	323214	78	1792	389	1	1	a	a	a	b	c	b
757	Lakshmipur	323215	71.8	1233	251	1	1	a	a	a	b	c	c
Block T O T A L :			8166.7	175226	39408	113	101	31	18	13	1	1	0

- Village Directory

(As in 2009)

le. (If not available within the < 5 Kms, b for 5-10 Kms and c if facility is available is given).						Number of Medical Amenities available. (If not available within the village, the distance range code viz; a for < 5 Kms, b for 5-10 Kms and c for 10+ kms of nearest place where facility is available is given).												
Management institute (MI)	Polytechnic (Pt)	Vocational training school /ITI	Non-formal training centre (NFTC)	Special school for disabled (SSD)	Others (specify)	Community health centre (CHC)	Primary health centre (PHC)	Primary health sub centre (PHS)	Maternity and child welfare centre (MCW)	T.B. clinic (TBC)	Hospital-allopathic (HA)	Hospital-alternative medicine (HO)	Dispensary (D)	Veterinary hospital (VH)	Mobile health clinic (MHC)	Family welfare centre (FWC)	Name of Village	Serial Number
15	16	17	18	19	20	21	22	23	24	25	26	27	28	29	30	31	2	1
c	c	b	b	c		b	a	a	a	a	a	a	b	b	a	b	Sarbaria	729
		a						1									Bara (P)	730
		a															Tentulia	731
		1					1	1			1		1	1			Chhota Jagulia	732
		a											1				Bahera	733
	c	a						a		a	b						Uthandanga	734
	c	a						a		a	c						Kalianai	735
		b					1	1					a	a			Isubati	736
b	c	a	2	c	1	a	a	a	a	b	b	b	a	a		a	Narasinghapur	737
b	c	a	1	c		b	a	1	a	b	b	b	a	a		a	Jirat	738
	c	b				b	b	1		b	c						Faldi	739
	c	b						a		b	c						Dogachhia	740
	c	b						a		b	c						Gopalpur	741
	c	b						a		b	c						Panchuria	742
	c	b						1		b	c						Panshila	743
	c	a						1		a	c						Naksa	744
	c	a						1		a	c						Kharki	745
	c	c						a			c						Kotra	746
	c	b						a		b	c						Nimdaria	747
	c	b						1		b	c						Muktarpur	748
	c	b						a		b	c						Jafarpur	749
	c	a					1	a		a	c						Raghubirpur	750
c	b	b	b	c		b	a	1	a	a	a	b	a	b	a	b	Kalsara	751
c	b	b	b	c		b	a	a	a	a	a	a	a	b	1	a	Ula	752
c	c	a	b	c		b	a	1	a	a	a	a	b	b	a	a	Kanthalia	753
c	b	b	b	c		b	1	1	1	a	a	b	4	b	a	b	Kadambagachhi	754
	c	b						a		b	c						Kilishpur	755
c	b	b	b	c		b	a	a	a	a	a	a	b	b	b	b	Chak Dwarakpur	756
c	c	b	b	c		b	b	a	a	a	b	b	a	b	b	b	Lakshmipur	757
3	3	2	3	0	2	2	5	26	3	3	1	0	10	1	2	0	: Block T O T A L	

Serial Number	Name of Village	Number of Non-Government Medical Amenities available.							Availability of drinking water - Yes / No							
		Charitable non Govt. hospital/Nursing home.	Medical practitioner with MBBS Degree	Medical practitioner with other degree	Medical practitioner with no degree	Traditional practitioner and faith healer	Medicine Shop	Others	Tap water (Treated/Untreated)	Well water (Covered / Uncovered well)	Hand Pump	Tube wells / Bore well	Spring	River / Canal	Tank / Pond / Lake	Others
1	2	32	33	34	35	36	37	38	39	40	41	42	43	44	45	46
729	Sarbaria	0	0	0	2	0	0	0	Yes	No	Yes	Yes	No	No	Yes	No
730	Bara (P)	0	0	0	0	0	0	0	Yes	No	Yes	Yes	No	No	Yes	No
731	Tentulia	2	0	0	0	0	0	0	Yes	No	Yes	Yes	No	No	Yes	Yes
732	Chhota Jagulia	0	0	0	0	0	0	0	Yes	No	Yes	Yes	No	No	Yes	No
733	Bahera	0	0	0	0	0	1	0	Yes	No	Yes	Yes	No	No	Yes	No
734	Uthandanga	0	0	1	0	1	1	0	Yes	No	Yes	No	No	No	Yes	No
735	Kalianai	0	0	0	0	0	0	0	Yes	No	Yes	No	No	No	Yes	No
736	Isubati	0	0	0	0	0	0	0	Yes	No	Yes	Yes	No	No	Yes	No
737	Narasinghapur	0	0	0	1	2	0	0	Yes	No	Yes	No	No	No	Yes	No
738	Jirat	0	0	0	2	1	0	0	Yes	No	Yes	Yes	No	No	Yes	No
739	Faldi	0	0	1	0	1	0	0	Yes	No	Yes	Yes	No	No	Yes	No
740	Dogachhia	0	0	1	0	1	0	0	Yes	No	Yes	Yes	No	No	Yes	No
741	Gopalpur	0	0	0	0	0	0	0	Yes	No	Yes	Yes	No	Yes	Yes	No
742	Panchuria	0	0	0	0	0	0	0	Yes	No	Yes	Yes	No	Yes	Yes	No
743	Panshila	0	0	0	0	0	0	0	Yes	No	Yes	Yes	No	Yes	Yes	No
744	Naksa	0	0	0	0	0	0	0	Yes	No	Yes	Yes	No	No	Yes	No
745	Kharki	0	0	0	0	0	0	0	Yes	No	Yes	Yes	No	No	Yes	No
746	Kotra	0	0	1	0	0	0	0	Yes	No	Yes	Yes	No	No	Yes	No
747	Nimdaria	0	0	1	0	0	0	0	Yes	No	Yes	Yes	No	No	Yes	No
748	Muktarpur	0	0	0	0	0	1	0	Yes	No	Yes	Yes	No	Yes	Yes	No
749	Jafarpur	0	0	1	0	1	3	0	Yes	No	Yes	Yes	No	No	Yes	No
750	Raghubirpur	0	0	1	0	0	0	0	Yes	No	Yes	Yes	No	No	Yes	No
751	Kalsara	0	0	0	1	0	0	0	Yes	No	Yes	Yes	No	No	Yes	No
752	Ula	0	0	0	1	0	0	0	Yes	No	Yes	Yes	No	No	Yes	No
753	Kanthalia	0	0	0	0	0	0	0	Yes	No	Yes	Yes	No	Yes	Yes	No
754	Kadambagachhi	0	4	0	4	1	4	0	Yes	No	Yes	Yes	No	Yes	Yes	No
755	Kilishpur	0	0	0	0	0	0	0	Yes	No	Yes	Yes	No	Yes	Yes	No
756	Chak Dwarakpur	0	0	0	2	0	0	0	Yes	No	Yes	Yes	No	No	Yes	No
757	Lakshnipur	0	0	0	0	0	0	0	Yes	No	Yes	Yes	No	No	Yes	No
Block T O T A L :		603	16	31	70	19	30	2	66	0	69	47	0	12	65	1

Availability of toilet & others Yes / No				Communication and transport facilities (If amenities available code -Yes is given except for Village Pin Code ,If not available within the village , the distance range code viz; a for < 5 Kms, b for 5-10 Kms and c for 10+ kms of nearest place where facility is available is given).								
Community toilet including bath.	Community toilet excluding bath.	Rural sanitary mart or sanitary hardware outlet available near the village.	Community bio- gas or recycle of waste for productive use.	Post office(PO)	Sub post office (SPO)	Post & Telegraph office (P&TO)	Village Pin Code	Telephones (Land lines)	Public call office (PCO)	Mobile phone coverage	Name of Village	Serial Number
47	48	49	50	51	52	53	54	55	56	57	2	1
No	No	No	No	b	a	b	700125	Yes	Yes	Yes	Sarbaria	729
No	No	Yes	No			b	743294			a	Bara (P)	730
No	No	Yes	No			b	743294	b	b	a	Tentulia	731
No	No	Yes	No	Yes		Yes	743294	Yes	Yes	Yes	Chhota Jagulia	732
No	No	Yes	No	Yes		b	743294	b	a	a	Bahera	733
No	No	Yes	No	a		b	743294	a	Yes	Yes	Uthandanga	734
No	No	Yes	No	a		c	743423	a	Yes	Yes	Kalianai	735
No	No	No	No	a		a	743248			Yes	Isubati	736
No	No	No	No	b	a	b	743294	Yes	Yes	Yes	Narasinghapur	737
No	No	No	No	a	a	b	743248	Yes	Yes	Yes	Jirat	738
No	No	Yes	No	a	a	c	743248	Yes	Yes	Yes	Faldi	739
No	No	Yes	No		a	c	743702			Yes	Dogachhia	740
No	No	Yes	No		a	c	743294	a	b	Yes	Gopalpur	741
No	No	Yes	No		a	c	743294	b	b	Yes	Panchuria	742
No	No	Yes	No	a	a	c	743294	Yes	b	Yes	Panshila	743
No	No	Yes	No		a	c	743294	a	b	Yes	Naksa	744
No	No	Yes	No		a	c	743294			Yes	Kharki	745
No	No	Yes	No	a		c	743294	a	b	Yes	Kotra	746
No	No	Yes	No		Yes	c	743294	b	b	Yes	Nimdaria	747
No	No	Yes	No		a	c	743294	Yes	b	Yes	Muktarpur	748
No	No	Yes	No		a	c	743294	Yes	Yes	Yes	Jafarpur	749
No	No	Yes	No		a	c	743294			Yes	Raghubirpur	750
No	No	No	No	b	a	b	700125	a	a	Yes	Kalsara	751
No	No	No	No	b	a	b	743294	Yes	Yes	Yes	Ula	752
No	No	No	No	b	a	b	743294	a	a	Yes	Kanthalia	753
No	Yes	No	No	b	Yes	b	743423	Yes	Yes	Yes	Kadambagachhi	754
No	No	Yes	No		a	c	743294	a	b	Yes	Kilishpur	755
No	No	No	No	b	a	b	743294	a	a	Yes	Chak Dwarakpur	756
No	No	No	No	a	a	b	743234	a	a	Yes	Lakshmipur	757
0	2	27	0	3	5	1	70	37	36	60	Block T O T A L	

Communication and transport facilities (If amenities available code -Yes is given except for Village Pin Code ,If not available within the village , the distance range code viz; a for < 5 Kms, b for 5-10 Kms and c for 10+ kms of nearest place where facility is available is given).													Village connected to highway (If amenities available code viz; a for < 5 Kms, b for 5-10 Kms and c for 10+ kms of nearest place where facility is available is given).			
Serial Number	Name of Village	Internet cafes/ Common service centre (CSC)	Private courier facility	Bus service (Public & Private)	Railway stations	Auto/Modified Autos	Taxis and Vans	Tractors	Cycle-pulled rickshaws(Manual & Machine driven)	Carts driven by animals	Sea /River ferry service	Connected to national highway(NH)	Connected to state highway(SH)	Connected to major district road (MDR)	Connected to others district road	Pucca roads
1	2	58	59	60	61	62	63	64	65	66	67	68	69	70	71	72
729	Sarbaria	b	b	Yes	a	Yes	Yes	a	Yes	c	b	b	Yes	b	Yes	Yes
730	Bara (P)	b	c	a	b	Yes	a	a	Yes	c	b	Yes		Yes		Yes
731	Tentulia	c	b	b	b	c	a	a	Yes	c	a			Yes		Yes
732	Chhota Jagulia	Yes	b	a	b	c	Yes	b	Yes	c	a	Yes		Yes		Yes
733	Bahera	c	b	a	b	c	a	b	Yes	c	b			Yes		Yes
734	Uthandanga	b	b	a	b	Yes	Yes	b	Yes	c	b	b	a			Yes
735	Kalianai	a	a	a	a	Yes	Yes	b	Yes	c	b	a	b			Yes
736	Isubati	b	b	a	a	Yes	Yes	b	Yes	c	b	a	Yes			Yes
737	Narasinghapur	a	a	a	a	a	a	a	Yes	a	b	a	a	a		a
738	Jirat	c	b	Yes	a	Yes	Yes	b	Yes	a	b	Yes	Yes	Yes		Yes
739	Faldi	a	a	a	a	Yes	Yes	b	Yes	c	b	a	b			Yes
740	Dogachhia	a	a	a	a	Yes	Yes	a	Yes	c	b	a	b			a
741	Gopalpur	a	a	a	a	Yes	Yes	b	Yes	c	b	a	b			Yes
742	Panchuria	b	a	a	b	Yes	Yes	a	Yes	c	b	a	b			Yes
743	Panshila	b	b	b	b	Yes	Yes	a	Yes	c	b	b	b			Yes
744	Naksa	b	b	b	b	Yes	Yes	a	Yes	c	b	b	a			a
745	Kharki	b	b	a	b	Yes	Yes	a	Yes	c	b	a	a			Yes
746	Kotra	b	b	a	b	Yes	Yes	a	Yes	c	b	b	a			Yes
747	Nimdaria	b	b	b	b	Yes	Yes	a	Yes	c	b	b	b			Yes
748	Muktarpur	b	b	a	b	Yes	Yes	a	Yes	c	b	b	a			Yes
749	Jafarpur	b	b	a	b	Yes	Yes	a	Yes	c	b	b	a			Yes
750	Raghubirpur	b	b	a	b	Yes	Yes	a	Yes	c	c	b	a			Yes
751	Kalsara	b	b	a	a	Yes	Yes	a	Yes	c	b	b	a	b	Yes	Yes
752	Ula	b	b	a	a	Yes	Yes	a	Yes	c	c	b	a	b	Yes	Yes
753	Kanthalia	b	b	a	a	a	Yes	a	Yes	c	c	b	a	b	a	a
754	Kadambagachhi	b	b	Yes	a	Yes	Yes	Yes	Yes	c	c	b	Yes	b	Yes	Yes
755	Kilishpur	c	b	a	b	Yes	Yes	a	Yes	c	c	b	a			a
756	Chak Dwarakpur	b	b	a	a	a	Yes	a	Yes	c	c	b	a	b	a	a
757	Lakshmipur	b	b	a	Yes	a	Yes	a	Yes	c	c	b	a	b	Yes	a
Block T O T A L :		4	1	13	3	39	60	15	65	12	1	10	13	15	14	55

ys,village roads, banks & credit societies
 :-Yes is given, If not available within the
 code viz; a for < 5 Kms, b for 5-10 Kms
 place where facility is available is given).

Availability of miscellaneous facilities (If amenities available code -Yes is given, If not available within the village , the distance range code viz; a for < 5 Kms, b for 5-10 Kms and c for 10+ kms of nearest place where facility is available is given).

73	74	75	76	77	78	79	80	81	82	83	84	85	86	87	Name of Village	Serial Number
Yes	Yes	Yes	a	a	c	Yes	a	c	a	c	b	Yes	Yes	Yes	Sarbaria	729
Yes		Yes			c	Yes	Yes	c	Yes	Yes	Yes	Yes	Yes	Yes	Bara (P)	730
Yes		Yes			c	Yes	Yes	c	Yes	Yes	Yes	Yes	Yes	Yes	Tentulia	731
Yes		Yes	Yes		b	Yes	Yes	c	Yes	Yes	Yes	Yes	Yes	Yes	Chhota Jagulia	732
Yes		Yes			b	Yes	Yes	c	Yes	Yes	Yes	Yes	Yes	Yes	Bahera	733
Yes		Yes			Yes	a	a	c	Yes	a	Yes	Yes	Yes	Yes	Uthandanga	734
Yes		Yes			c	Yes	a	c	a	a	Yes	Yes	Yes	Yes	Kalianai	735
Yes		Yes	a	a	b	Yes	a	c	a	b	Yes	Yes	Yes	Yes	Isubati	736
Yes		Yes	b	a	c	Yes	Yes	Yes	a	Yes	Yes	Yes	Yes	Yes	Narasinghapur	737
Yes		Yes	b	a	c	Yes	a	Yes	a	Yes	Yes	Yes	Yes	Yes	Jirat	738
Yes		Yes		a	b	Yes	Yes	c	Yes	Yes	Yes	Yes	Yes	Yes	Faldi	739
Yes		Yes			c	Yes	a	c	a	Yes	Yes	Yes	Yes	Yes	Dogachhia	740
Yes		Yes			c	Yes	a	c	a	Yes	Yes	Yes	Yes	Yes	Gopalpur	741
Yes		Yes			c	Yes	Yes	c	a	Yes	Yes	Yes	Yes	Yes	Panchuria	742
Yes		Yes			c	Yes	a	c	a	Yes	Yes	Yes	Yes	Yes	Panshila	743
Yes		Yes	a		b	Yes	a	c	a	Yes	Yes	Yes	Yes	Yes	Naksa	744
Yes		Yes	Yes	b	c	Yes	a	c	a	Yes	Yes	Yes	Yes	Yes	Kharki	745
Yes		Yes	a	b	c	Yes	a	c	a	Yes	Yes	Yes	Yes	Yes	Kotra	746
Yes		Yes	a	b	b	Yes	a	c	Yes	Yes	Yes	Yes	Yes	Yes	Nimdaria	747
Yes		Yes	a	b	c	Yes	a	c	a	Yes	Yes	Yes	Yes	Yes	Muktarpur	748
Yes		Yes	a	b	c	Yes	Yes	c	a	Yes	Yes	Yes	Yes	Yes	Jafarpur	749
Yes		Yes	a	b	c	Yes	Yes	c	a	Yes	Yes	Yes	Yes	Yes	Raghubirpur	750
Yes	Yes	Yes	a	a	b	Yes	a	c	a	b	b	Yes	Yes	Yes	Kalsara	751
Yes	Yes	Yes	a	a	b	Yes	a	c	a	b	b	Yes	Yes	Yes	Ula	752
Yes	Yes	Yes	a	a	c	Yes	a	c	a	c	b	Yes	Yes	Yes	Kanthalia	753
Yes	Yes	Yes	Yes	a	b	Yes	Yes	c	a	b	b	Yes	Yes	Yes	Kadambagachhi	754
Yes		Yes	a	b	b	Yes	a	c	a	Yes	Yes	Yes	Yes	Yes	Kilishpur	755
Yes	Yes	Yes	a	a	c	Yes	a	c	a	c	c	Yes	Yes	Yes	Chak Dwarakpur	756
Yes	Yes	Yes	a	b	c	Yes	a	c	a	c	b	Yes	Yes	Yes	Lakshmipur	757
68	32	1	68	7	1	3	68	30	6	18	32	54	69	69	: Block T O T A L	

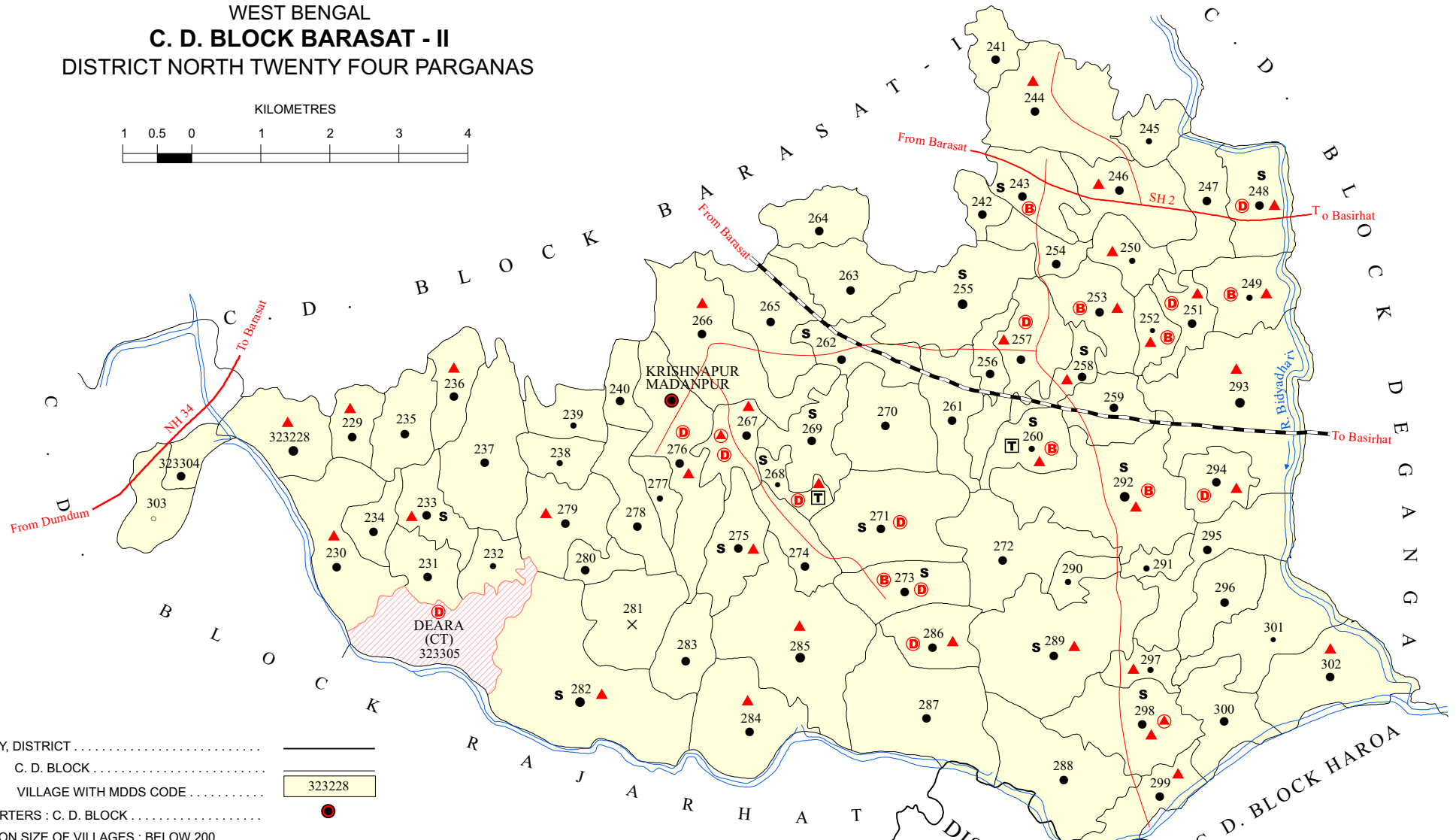
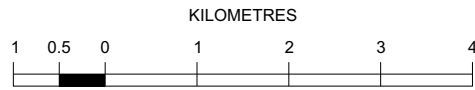
Availability of miscellaneous facilities (If amenities available code -Yes is given, If not available within the village , the distance range code viz; a for < 5 Kms, b for 5-10 Kms and c for 10+ kms of nearest place where facility is available is given).												Availability of electricity (Yes/No)			
Serial Number	Name of Village	ASHA (Accredited Social Health Activist)	Community centre with/without TV	Sports Field,	Sports Club / Recreation Centre	Cinema / Video Hall	Public Library	Public Reading Room	Newspaper Supply	Assembly Polling station	Birth & Death Registration Office	Power Supply for Domestic Use (ED)	Power Supply for Agricultural Use (EAG)	Power Supply for Commercial Use (EC)	Power Supply for All Uses (EA)
1	2	88	89	90	91	92	93	94	95	96	97	98	99	100	101
729	Sarbaria	Yes	b	Yes	Yes	b	a	a	Yes	Yes	a	Yes	Yes	Yes	Yes
730	Bara (P)	Yes	Yes	Yes	Yes	Yes	Yes	Yes	Yes	Yes	Yes	Yes	Yes	Yes	Yes
731	Tentulia	Yes	Yes	Yes	Yes	Yes	Yes	Yes	Yes	Yes	Yes	Yes	Yes	Yes	Yes
732	Chhota Jagulia	Yes	Yes	Yes	Yes	Yes	Yes	Yes	Yes	Yes	Yes	Yes	Yes	Yes	Yes
733	Bahera	Yes	Yes	Yes	Yes	Yes	Yes	Yes	Yes	Yes	Yes	Yes	Yes	Yes	Yes
734	Uthandanga	Yes	Yes	Yes	Yes	a	Yes	Yes	Yes	a	a	Yes	Yes	Yes	Yes
735	Kalianai	Yes	Yes	Yes	Yes	b	Yes	Yes	Yes	Yes	a	Yes	Yes	Yes	Yes
736	Isubati	Yes	a	Yes	Yes	b	b	b	Yes	Yes	a	Yes	Yes	Yes	Yes
737	Narasinghapur	Yes	a	Yes	Yes	b	Yes	a	Yes	Yes	a	Yes	Yes	Yes	Yes
738	Jirat	Yes	a	Yes	Yes	b	a	a	Yes	a	a	Yes	Yes	Yes	Yes
739	Faldi	Yes	Yes	Yes	Yes	Yes	Yes	Yes	Yes	Yes	Yes	Yes	Yes	Yes	Yes
740	Dogachhia	Yes	Yes	Yes	Yes	Yes	Yes	Yes	Yes	Yes	a	Yes	Yes	Yes	Yes
741	Gopalpur	Yes	Yes	Yes	Yes	Yes	Yes	Yes	Yes	Yes	a	Yes	No	No	No
742	Panchuria	Yes	Yes	Yes	Yes	Yes	Yes	Yes	Yes	Yes	a	Yes	No	No	No
743	Panshila	Yes	Yes	Yes	Yes	Yes	Yes	Yes	Yes	Yes	Yes	Yes	No	No	No
744	Naksa	Yes	Yes	Yes	Yes	Yes	Yes	Yes	Yes	Yes	Yes	Yes	No	No	No
745	Kharki	Yes	Yes	Yes	Yes	Yes	Yes	Yes	Yes	Yes	a	Yes	No	No	No
746	Kotra	Yes	Yes	Yes	Yes	Yes	Yes	Yes	Yes	a	a	Yes	No	No	No
747	Nimdaria	Yes	Yes	Yes	Yes	Yes	Yes	Yes	Yes	Yes	a	Yes	No	No	No
748	Muktarpur	Yes	Yes	Yes	Yes	Yes	Yes	Yes	Yes	Yes	Yes	Yes	No	No	No
749	Jafarpur	Yes	Yes	Yes	Yes	Yes	Yes	Yes	Yes	Yes	a	Yes	Yes	Yes	Yes
750	Raghubirpur	Yes	Yes	Yes	Yes	Yes	Yes	Yes	Yes	Yes	Yes	Yes	No	No	No
751	Kalsara	Yes	b	a	Yes	b	a	a	Yes	Yes	a	Yes	Yes	Yes	Yes
752	Ula	Yes	b	Yes	Yes	b	a	a	Yes	Yes	a	Yes	Yes	Yes	Yes
753	Kanthalia	Yes	b	a	Yes	b	a	a	Yes	Yes	a	Yes	Yes	Yes	Yes
754	Kadambagachhi	Yes	b	a	Yes	b	Yes	Yes	Yes	Yes	Yes	Yes	Yes	Yes	Yes
755	Kilishpur	Yes	Yes	Yes	Yes	Yes	Yes	Yes	Yes	Yes	a	Yes	No	No	No
756	Chak Dwarakpur	Yes	b	a	Yes	b	a	a	Yes	Yes	a	Yes	Yes	Yes	Yes
757	Lakshmipur	Yes	b	a	Yes	b	b	b	Yes	Yes	b	Yes	Yes	Yes	Yes
Block T O T A L :		65	37	54	67	25	31	30	65	64	21	70	58	57	56

Nearest Town		Land Use							
		Area under different types of land use (in hectares rounded up to one decimal place)							
Name	Distance range code i.e. a for < 5 Kms, b for 5-10 Kms and c for 10+ kms .	Forests	Area under Non-agricultural Uses	Barren and Un-cultivable land	Permanent Pastures and Other Grazing Lands	Land Under Miscellaneous Tree Crops etc.	Culturable Waste Land	Name of Village	Serial Number
102	103	104	105	106	107	108	109	2	1
BARASAT	b	0	14.4	0	0	0	0	0 Sarbaria	729
BARASAT	b	0	41.9	0	0	0	0	75 Bara (P)	730
BARASAT	b	0	10.5	0	0	0	0	10.1 Tentulia	731
BARASAT	b	0	10.5	0	0	0	0	42.8 Chhota Jagulia	732
BARASAT	b	0	17	0	0	0	0	15 Bahera	733
BARASAT	b	0	1.2	0	0	0	0	3 Uthandanga	734
BARASAT	b	0	7.5	0	0	0	0	7.2 Kalianai	735
BARASAT	b	0	27.7	0	0	0	0	10 Isubati	736
BARASAT	b	0	16.6	0	0	0	0	4.4 Narasinghapur	737
BARASAT	b	0	14.4	0	0	0	0	1.6 Jirat	738
BARASAT	b	0	6.6	0	0	0	0	8.8 Faldi	739
BARASAT	b	0	11.1	0	0	0	0	2 Dogachhia	740
BARASAT	b	0	7	0	0	0	0	17.1 Gopalpur	741
BARASAT	b	0	9.4	0	0	0	0	4 Panchuria	742
BARASAT	b	0	6.9	0	0	0	0	12 Panshila	743
BARASAT	b	0	13	0	0	0	0	73.9 Naksa	744
BARASAT	b	0	16	0	0	0	0	16.5 Kharki	745
BARASAT	b	0	11.7	0	0	0	0	5.2 Kotra	746
BARASAT	b	0	8.5	0	0	0	0	3 Nimdaria	747
BARASAT	b	0	10	0	0	0	0	0 Muktarpur	748
BARASAT	b	0	21	0	0	0	0	7 Jafarpur	749
BARASAT	b	0	24.1	0	0	0	0	0.9 Raghbirpur	750
BARASAT	b	0	18.4	0	0	0	0	8.4 Kalsara	751
BARASAT	b	0	6.7	0	0	0	0	6.7 Ula	752
BARASAT	b	0	112.6	0	0	0	0	6.4 Kanthalia	753
BARASAT	b	0	22.7	0	0	0	0	15.6 Kadambagachhi	754
BARASAT	b	0	21	0	0	0	0	4.3 Kilishpur	755
BARASAT	b	0	18.2	0	0	0	0	4.8 Chak Dwarakpur	756
MADHYAMGRAM	b	0	20.8	0	0	0	0	3.6 Lakshmipur	757
0	0	0	1497	0	0	0	0	720 : Block T O T A L	

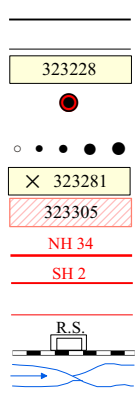
Land Use												
Area under different types of land use (in hectares rounded up to one decimal place)							Area irrigated by source (in hectare).					
Serial Number	Name of Village	Fallow lands other than current fallows	Current Fallows	Net Area Sown	Total Irrigated Land Area	Total Un-irrigated Land Area	Canals (C)	Wells/Tube-wells(W/TW)	Tanks/Lakes(T/L)	Water Falls(WF)	Others(O)	
1	2	110	111	112	113	114	115	116	117	118	119	
729	Sarbaria	0	0	63.7	54	9.7	14.8	39.2	0	0	0	
730	Bara (P)	0	0	249.7	158.8	90.9	2	78.9	2	2	73.9	
731	Tentulia	0	0	97	80.7	16.3	0	63.5	0	0	17.2	
732	Chhota Jagulia	0	0	148	131.6	16.3	0	87.8	0	0	43.9	
733	Bahera	0	0	133.6	101.8	31.8	0	36.7	0	0	65.1	
734	Uthandanga	0	0	116	96	20	0	84	5	0	7	
735	Kalianai	0	0	128.9	75	53.9	0	51.5	19.6	0	4	
736	Isubati	0	0	68	10	58	0	10	0	0	0	
737	Narasinghapur	0	0	110.6	52	58.6	0	52	0	0	0	
738	Jirat	0	0	83.6	35	48.6	0	35	0	0	0	
739	Faldi	0	0	213.2	191.8	21.3	0	191.8	0	0	0	
740	Dogachhia	0	0	53.2	40	13.2	0	32	8	0	0	
741	Gopalpur	0	0	117.9	81	36.9	4	55.1	15.6	0	6.2	
742	Panchuria	0	0	55.5	34	21.5	4	27	3	0	0	
743	Panshila	0	0	202.5	128.7	73.8	28.7	90	10	0	0	
744	Naksa	0	0	107	58	49	0	43.7	14.3	0	0	
745	Kharki	0	0	54.4	52	2.4	0	40	9.6	0	2.4	
746	Kotra	0	0	86.4	49.1	37.3	0	36.2	11	0	1.9	
747	Nimdaria	0	0	82.2	52.3	29.9	0	30	13	0	9.3	
748	Muktarpur	0	0	53.7	31	22.7	6	15	10	0	0	
749	Jafarpur	0	0	116.8	70	46.8	0	60	10	0	0	
750	Raghubirpur	0	0	93.3	70	23.3	0	60	10	0	0	
751	Kalsara	0	0	141.5	136	5.5	76.6	15	39	0	5.5	
752	Ula	0	0	140.3	136.3	4	0	56	76.4	0	4	
753	Kanthalia	0	0	200.1	195	5.1	0	118.4	64.8	0	11.8	
754	Kadambagachhi	0	0	274.7	267.7	7	133.8	98.6	28.2	0	7	
755	Kilishpur	0	0	60.7	60	0.7	0	50	10	0	0	
756	Chak Dwarakpur	0	0	55	55	0	0	32.8	9.4	0	12.9	
757	Lakshampur	0	0	47.4	45.6	1.8	0	25.1	7.2	0	13.3	
Block T O T A L :		0	0	5950	4509.2	1440.6	338.4	2987.1	715.4	2		

Name of three most important commodities manufactured			Name of Village	Serial Number
First	Second	Third		
120	121	122	2	1
			Sarbaria	729
			Bara (P)	730
			Tentulia	731
			Chhota Jagulia	732
			Bahera	733
			Uthandanga	734
			Kalianai	735
Plastic Toys			Isubati	736
Rice	Shoe		Narasinghapur	737
Rice	Shoe		Jirat	738
			Faldi	739
			Dogachhia	740
			Gopalpur	741
Milk			Panchuria	742
			Panshila	743
			Naksa	744
			Kharki	745
			Kotra	746
			Nimdaria	747
Brick			Muktarpur	748
			Jafarpur	749
			Raghubirpur	750
			Kalsara	751
			Ula	752
			Kanthalia	753
			Kadambagachhi	754
Brick			Kilishpur	755
			Chak Dwarakpur	756
			Lakshmipur	757
			: Block T O T A L	

INDIA
WEST BENGAL
C. D. BLOCK BARASAT - II
DISTRICT NORTH TWENTY FOUR PARGANAS



- BOUNDARY, DISTRICT
- " C. D. BLOCK
- " VILLAGE WITH MDDS CODE
- HEADQUARTERS : C. D. BLOCK
- POPULATION SIZE OF VILLAGES : BELOW 200, 200-499, 500-999, 1000-4999, 5000 AND ABOVE
- UNINHABITED VILLAGE WITH MDDS CODE
- CENSUS TOWN WITH MDDS CODE
- NATIONAL HIGHWAY
- STATE HIGHWAY
- IMPORTANT METALLED ROADS
- RAILWAY LINE WITH STATION, BROAD GAUGE
- RIVER AND STREAM



TOTAL AREA OF THE C.D. BLOCK..... 114.04 Sq. Kms.
 TOTAL POPULATION OF THE C.D. BLOCK..... 200918
 TOTAL NUMBER OF VILLAGES..... 77
 TOTAL NUMBER OF INHABITED VILLAGES..... 76
 TOTAL NUMBER OF CENSUS TOWNS..... 1
 TOTAL NUMBER OF STATUTORY TOWNS..... NIL
 DISTANCE FROM DISTRICT HEADQUARTERS
 TO C. D. BLOCK HEADQUARTERS (APPROX.).... 15 Kms.

- HIGH SCHOOL / INTER COLLEGE . S
- TECHNICAL INSTITUTIONS T
- BANK B
- DISPENSARY..... D
- PRIMARY HEALTH CENTRE ▲
- OTHER MEDICAL SERVICES ▲

**DISTRICT SOUTH
 TWENTY FOUR
 PARGANAS**

Alphabetical List of Villages

Name of the CD Block : Barasat-II

CD Block Code (2011) : 0173

Sl. No.	Name of the Village	PLCN 2001	MDDS PLCN 2011
1	2	3	4
1	Aminpur	01698700	323258
2	Andulia	01700300	323274
3	Bagband-Saiberia	01699600	323267
4	Bagberia	01696900	323240
5	Bahira	01698400	323255
6	Baidyapur	01697600	323247
7	Balipur	01699000	323261
8	Banaspol	01696500	323236
9	Banubankra (P)	01703200	323303
10	Bardeshia	01701500	323286
11	Barpol	01696100	323232
12	Bhagyamantapur	01699100	323262
13	Bharparabara Mallik	01698300	323254
14	Bil Bheli	01703000	323301
15	Bilasi	01697800	323249
16	Bilbauchandi	01701000	323281
17	Birpur	01696400	323235
18	Bonkanda	01697500	323246
19	Chakaminpur	01698500	323256
20	Chakshason	01701900	323290
21	Chaugharia	01696000	323231
22	Chaumuha	01700000	323271
23	Chowlpur	01702500	323296
24	Dadpur	01699200	323263
25	Dariala	01695700	323229
26	Dhokra	01699900	323270
27	Domnagar (P)	01703300	323304
28	Dugdha	01698900	323260
29	Falti-Banpur	01702200	323293
30	Ghoradaria	01702600	323297
31	Ghosalpur	01702300	323294
32	Gobindapur	01699400	323265
33	Gobra	01696600	323237
34	Gopalpur Chandigar	01695600	323228
35	Jojra	01695800	323230
36	Kachua	01696800	323239

Alphabetical List of Villages

Name of the CD Block : Barasat-II

CD Block Code (2011) : 0173

Sl. No.	Name of the Village	PLCN 2001	MDDS PLCN 2011
1	2	3	4
37	Kaipul	01700900	323280
38	Kalikapur	01702400	323295
39	Kamduni	01701200	323283
40	Kayemba	01699500	323266
41	Khamar Nowabad	01700100	323272
42	Khamar Rameshwarpur	01701700	323288
43	Khari Baria	01701300	323284
44	Kharigachhi Chaturbhujpur	01702000	323291
45	Kirttipur	01699700	323268
46	Kismatsonatikri	01698000	323251
47	Kola	01702900	323300
48	Krishnamati	01700400	323275
49	Krishnapur Madanpur	01700500	323276
50	Mahishgadi	01701400	323285
51	Majlishpur	01702800	323299
52	Malrameswarpur	01701800	323289
53	Matiagachha	01701100	323282
54	Mitpukuria	01702700	323298
55	Mochpol	01697000	323241
56	Mudia	01700200	323273
57	Nababpur	01700700	323278
58	Naopara	01700800	323279
59	Pakdaha	01698600	323257
60	Palitpara	01696300	323234
61	Paltadanga	01698800	323259
62	Pathra	01699300	323264
63	Puturi	01697300	323244
64	Raigram	01697900	323250
65	Ramagachhi	01700600	323277
66	Rohanda	01696200	323233
67	Sasan	01702100	323292
68	Shanberiabada	01701600	323287
69	Shankar Gachhi	01697100	323242
70	Simulgachhi	01697400	323245
71	Simulia	01699800	323269
72	Singhapara	01696700	323238

Alphabetical List of Villages

Name of the CD Block : Barasat-II

CD Block Code (2011) : 0173

Sl. No.	Name of the Village	PLCN 2001	MDDS PLCN 2011
1	2	3	4
73	Sonatikri	01698100	323252
74	Sondalia	01698200	323253
75	Tegharia	01697200	323243
76	Tehatta	01703100	323302
77	Tona	01697700	323248

Census of India 2011
Amenities and Land use

Serial Number	Name of Village	Location code no.	Total area of the village (in hectares rounded up to one decimal place)	Total population (2011 census)	Number of households (2011 census)	Number of educational amenities available in village , the distance range code viz; a for 0-5 kms, b for 5-10 kms, c for 10+ kms of nearest place where facility is available							
						Pre-Primary school (PP)	Primary school (P)	Middle school (M)	Secondary School (S)	Senior Secondary school (SS)	Degree college of arts science & commerce (ASC)	Engineering college(EC)	Medical college (MC)
1	2	3	4	5	6	7	8	9	10	11	12	13	14

Name of District:-North Twenty Four Parganas

Name of CD Block:-Barasat - II

758	Gopalpur Chandigar	323228	152.3	7204	1617	2	2	a	a	a	b	b	c
759	Dariala	323229	73.5	2061	447	1	1	l	a	a	b	b	c
760	Jojra	323230	221.9	4052	830	2	2	a	a	a	b	b	c
761	Chaugharia	323231	91.4	1327	267	1	1	a	a	a	b	b	c
762	Barpol	323232	63.7	609	136	2	2	a	a	a	a	b	c
763	Rohanda	323233	92.8	2127	425	2	1	l	l	l	c	c	c
764	Palitpara	323234	60.9	1581	343	a	a	a	a	b	c	b	
765	Birpur	323235	115.5	2975	624	1	1	a	a	b	b	a	c
766	Banaspol	323236	92.9	2240	455	2	2	a	a	a	a	a	c
767	Gobra	323237	246.8	2240	458	1	1	a	a	b	b	a	c
768	Singhapara	323238	71.5	517	104	1	1	a	a	a	b	b	c
769	Kachua	323239	84.5	704	126	1	1	a	a	a	b	b	c
770	Bagberia	323240	60.3	2225	426	1	1	l	a	a	b	a	c
771	Mochpol	323241	68.4	1756	376	1	1	a	a	a	c	c	c
772	Shankar Gachhi	323242	46.2	1883	373	2	2	a	a	a	b	c	c
773	Tegharia	323243	105.7	3833	813	3	2	l	l	l	b	c	c
774	Puturi	323244	294.4	4536	968	2	2	a	a		b	c	c
775	Simulgachhi	323245	86	531	103	1	1	a	a	a	c	c	
776	Bonkanda	323246	154.7	2753	566	1	1	b	b	b	c	c	
777	Baidyapur	323247	136.1	3409	721	1	1	b	b	b	c	c	
778	Tona	323248	128.2	3052	654	2	1	l	l	l	c	c	
779	Bilasi	323249	123.1	852	186	2	2	a	a	a	c		
780	Raigram	323250	79	983	209	2	2	a	a	a	c		
781	Kismatsonatikri	323251	79.3	2663	565	1	1	l			c		
782	Sonatikri	323252	56	485	105	2	2	a	a	a	c		
783	Sondalia	323253	136.6	3408	717	1	1	a	a	a	c		
784	Bharparabara Mallik	323254	74.7	1820	362	1	1	b	a	a	b	b	c
785	Bahira	323255	229.1	5127	1102	3	3	l	l	a	c	c	c
786	Chakaminpur	323256	48.1	1838	376	1	1	l	a	a	c	c	c
787	Pakdaha	323257	174.1	2805	606	1	1	l	a	a	b	b	c
788	Aminpur	323258	62.1	1055	214	2	2	l	l	l	c	c	c
789	Paltadanga	323259	104.3	2714	511	2	1	a	a	a	c		
790	Dugdha	323260	103.5	988	197	3	2	l	l	l	c		
791	Balipur	323261	127.2	1311	265	1	1	a	a	b	b	c	c
792	Bhagyamantapur	323262	109.3	2811	594	1	1	a	l	b	b	c	c
793	Dadpur	323263	136.9	2996	620	1	1	l	a	b	b	c	c
794	Pathra	323264	105.3	1966	412	1	1	a	a	b	b	c	c
795	Gobindapur	323265	183.5	3416	724	3	3	l	a	a	b	a	c
796	Kayemba	323266	257.1	4687	1031	4	4	a	a	a	b	b	c
797	Bagband-Saiberia	323267	82.1	1866	372	3	3	l	a	a	b	b	c
798	Kirttipur	323268	46.4	498	112	1	1	l	l	l			

- Village Directory

(As in 2009)

le. (If not available within the < 5 Kms, b for 5-10 Kms and c if facility is available is given).		Number of Medical Amenities available. (If not available within the village, the distance range code viz; a for < 5 Kms, b for 5-10 Kms and c for 10+ kms of nearest place where facility is available is given).										Name of Village	Serial Number					
15	16	17	18	19	20	21	22	23	24	25	26			27	28	29	30	31
Management institute (MI)	Polytechnic (Pt)	Vocational training school /ITI	Non-formal training centre (NFTC)	Special school for disabled (SSD)	Others (specify)	Community health centre (CHC)	Primary health centre (PHC)	Primary health sub centre (PHS)	Maternity and child welfare centre (MCWC)	T.B. clinic (TBC)	Hospital-allopathic (HA)	Hospital-alternative medicine (HO)	Dispensary (D)	Veterinary hospital (VH)	Mobile health clinic (MHC)	Family welfare centre (FWC)		
																	2	1

Location CodeNo:-337

Location CodeNo:-0173

b	c	b	b			b	b	1	b	b	b		b	a			Gopalpur Chandigar	758
c	c	b	b			b	b	1	b	b	b		b	a			Dariala	759
b	c	b	b	a		b	b	1	b	b	b		b	a			Jojra	760
c	c	b	a			b	b	a	b	b	b		b	b			Chaugharia	761
c	c	c	b	b	1	c	c	a	a	c	c		c	b			Barpol	762
c	c	b	b			b	b	1	b	b	b		b	b		b	Rohanda	763
c	c	c	b			b	b	a	b	b	b		a	b		b	Palitpara	764
b	c	b	b			b	b	a	b	b	b		b	b			Birpur	765
b	c	a	a			a	a	1	a	a			a	b			Banaspol	766
c	c	b	b			b	b	a	b	b	b		b	b			Gobra	767
b	c	c	b			b	a	a	a	a	b	c	a	a		a	Singhapara	768
b	c	c	b			b	a	a	a	a	b	c	a	a		a	Kachua	769
b	c	c	a			b	a	a	a	a	b	c	a	a		a	Bagberia	770
	c	c	b	b													Mochpol	771
	c	c	b	b													Shankar Gachhi	772
c	b	b	b			b	a	a	b		b		a	b			Tegharia	773
c	c	b		b				1		1							Puturi	774
	c				1	c	a	a	c	c	c	c	c	c	c	c	Simulgachhi	775
	b	b				c	c	1	c	c	c		c	c	c	c	Bonkanda	776
	b					c	b	a	c	c	c	c	b	c	c	c	Baidyapur	777
	b				1			1					1				Tona	778
	b				1	c	c	1	c	c	c		c	c		c	Bilasi	779
	b				1	c	c	1	c	c	c		a	c		c	Raigram	780
	c				1			1					1				Kismatsonatikri	781
	b				1	c	c	1	c	c	c		a	c		c	Sonatikri	782
	b					c	c	1	c	c	c		b	b		c	Sondalia	783
c	b	b	b	c													Bharparabara Mallik	784
c	c	c	c	c													Bahira	785
c	c	c	c	c													Chakaminpur	786
c	b	b	b	c				1					1				Pakdaha	787
c	c	c	b	c				1									Aminpur	788
	c				1												Paltadanga	789
	c	1						1									Dugdha	790
c	c	c	c	b													Balipur	791
c	c	c	c	b													Bhagyamantapur	792
c	c	c	b														Dadpur	793
c	c	c	b														Pathra	794
a	b	c	a			b	a	a	a	a	b	b	a	a		a	Gobindapur	795
b	c	c	b			b	a	1			b	c	a	a			Kayemba	796
b	c	c	b			b	1	1			b	c	1	1			Bagband-Saiberia	797
		1	b			a	a		c	c	c		2	c		1	Kirttipur	798

Serial Number	Name of Village	Number of Non-Government Medical Amenities available.							Availability of drinking water - Yes / No							
		Charitable non Govt. hospital/Nursing home.	Medical practitioner with MBBS Degree	Medical practitioner with other degree	Medical practitioner with no degree	Traditional practitioner and faith healer	Medicine Shop	Others	Tap water (Treated/Untreated)	Well water (Covered / Uncovered well)	Hand Pump	Tube wells / Bore well	Spring	River / Canal	Tank / Pond / Lake	Others
1	2	32	33	34	35	36	37	38	39	40	41	42	43	44	45	46

758	Gopalpur Chandigar	0	0	0	1	1	2	0	Yes	No	Yes	No	No	No	Yes	No
759	Dariala	0	0	0	2	1	1	0	Yes	No	Yes	No	No	No	Yes	Yes
760	Jojra	0	0	0	3	1	0	0	No	No	Yes	No	No	No	Yes	No
761	Chaughar	0	0	0	0	1	0	0	No	No	Yes	Yes	No	No	Yes	No
762	Barpol	0	0	0	0	0	0	0	No	No	Yes	No	No	No	Yes	No
763	Rohanda	0	1	1	10	5	4	0	No	No	Yes	No	No	No	Yes	No
764	Palitpara	0	0	0	1	2	0	0	No	No	Yes	No	No	No	Yes	No
765	Birpur	0	0	1	5	3	1	0	Yes	No	Yes	No	No	No	Yes	No
766	Banaspol	0	1	1	2	0	0	0	No	No	Yes	No	No	Yes	Yes	No
767	Gobra	0	0	0	6	1	0	0	No	No	Yes	No	No	Yes	Yes	No
768	Singhapara	0	0	3	0	0	0	0	Yes	No	Yes	Yes	No	Yes	Yes	No
769	Kachua	0	0	0	1	0	0	0	Yes	No	Yes	Yes	No	No	Yes	No
770	Bagberia	0	0	2	0	0	0	0	Yes	No	Yes	Yes	No	Yes	Yes	No
771	Mochpol	0	0	0	0	0	0	0	No	No	Yes	No	No	No	Yes	No
772	Shankar Gachhi	0	0	0	0	0	0	0	No	No	Yes	No	No	No	Yes	No
773	Teghar	0	0	0	0	0	4	0	No	No	Yes	Yes	No	No	Yes	No
774	Puturi	0	0	0	0	0	0	0	No	No	No	Yes	No	No	Yes	No
775	Simulgachhi	0	0	0	1	0	0	0	No	No	Yes	Yes	No	Yes	Yes	No
776	Bonkanda	0	0	0	2	2	2	0	No	No	Yes	Yes	No	Yes	Yes	No
777	Baidyapur	0	0	0	3	0	1	0	No	No	Yes	Yes	No	Yes	Yes	No
778	Tona	0	1	0	4	0	3	0	No	No	Yes	Yes	No	Yes	Yes	No
779	Bilasi	0	0	0	2	0	2	0	No	No	Yes	No	No	Yes	Yes	No
780	Raigram	0	0	0	0	0	0	0	No	No	Yes	No	No	No	Yes	No
781	Kismatsonatikri	0	0	2	1	0	0	0	No	No	Yes	Yes	No	No	Yes	No
782	Sonatikri	0	0	1	0	0	2	0	No	No	Yes	No	No	No	Yes	No
783	Sondalia	0	0	0	0	0	0	0	No	No	Yes	Yes	No	No	Yes	No
784	Bharparabara Mallik	0	0	0	0	0	0	0	No	No	Yes	No	No	No	Yes	No
785	Bahira	0	0	0	0	0	0	0	No	No	No	No	No	No	Yes	No
786	Chakaminpur	0	0	0	0	0	0	0	No	No	No	No	No	No	Yes	No
787	Pakdaha	0	0	0	0	0	0	0	No	No	Yes	No	No	No	Yes	No
788	Aminpur	0	0	0	0	0	0	0	No	No	Yes	No	No	No	Yes	No
789	Paltadanga	0	0	0	2	4	0	0	No	No	Yes	Yes	No	No	Yes	No
790	Dugdha	1	0	0	8	0	1	0	No	No	Yes	No	No	Yes	Yes	No
791	Balipur	0	0	0	0	0	0	0	No	No	Yes	No	No	Yes	Yes	No
792	Bhagyamantapur	0	0	0	0	0	0	0	No	No	Yes	No	No	No	Yes	No
793	Dadpur	0	0	0	0	0	0	0	No	No	No	No	No	No	Yes	No
794	Pathra	0	0	0	0	0	0	0	No	No	No	No	No	No	Yes	No
795	Gobindapur	0	1	2	0	0	2	0	Yes	No	Yes	Yes	No	No	Yes	No
796	Kayemba	0	2	1	0	0	2	0	Yes	No	Yes	Yes	No	Yes	Yes	No
797	Bagband-Saiberia	0	0	0	0	0	1	0	Yes	No	Yes	Yes	No	Yes	Yes	No
798	Kirtipur	0	0	1	0	0	2	0	No	No	Yes	No	No	No	Yes	No

Availability of toilet & others Yes / No				Communication and transport facilities (If amenities available code -Yes is given except for Village Pin Code ,If not available within the village , the distance range code viz; a for < 5 Kms, b for 5-10 Kms and c for 10+ kms of nearest place where facility is available is given).								
Community toilet including bath.	Community toilet excluding bath.	Rural sanitary mart or sanitary hardware outlet available near the village.	Community bio- gas or recycle of waste for productive use.	Post office(PO)	Sub post office (SPO)	Post & Telegraph office (P&TO)	Village Pin Code	Telephones (Land lines)	Public call office (PCO)	Mobile phone coverage	Name of Village	Serial Number
47	48	49	50	51	52	53	54	55	56	57	2	1

No	No	No	No	b	a	a	700132	a	a	Yes	Gopalpur Chandigar	758
No	No	No	No	c	b	a	700132	a	a	Yes	Dariala	759
No	No	No	No	a	a	a	743423	a	Yes	Yes	Jojra	760
No	No	No	No	c	a	b	743423	b	a	Yes	Chaugharia	761
No	No	No	No	c	a	c	743247	a	a	Yes	Barpol	762
No	No	No	No	c	b	b	700135	b	Yes	Yes	Rohanda	763
No	No	No	No	a	a	b	743423	b	a	Yes	Palitpara	764
No	Yes	No	No	b	b	b	700155	b	Yes	Yes	Birpur	765
No	No	No	No	b	a	a	700155	a	a	Yes	Banaspol	766
No	No	No	No	c	b	b	743247	b	a	Yes	Gobra	767
No	No	Yes	No	b	a	c	700128	Yes	Yes	Yes	Singhapara	768
No	No	Yes	No	b	b	b	700128	Yes	Yes	Yes	Kachua	769
No	No	Yes	No	b	a	c	700128	Yes	Yes	Yes	Bagberia	770
No	No	Yes	No	c	a	c	743247	a	a	Yes	Mochpol	771
No	No	Yes	No	c	c	c	743423	a	a	Yes	Shankar Gachhi	772
No	No	Yes	No	b	a	Yes	743423	Yes	Yes	Yes	Tegharia	773
No	No	Yes	No	b	a	b	743423	a	a	Yes	Puturi	774
No	No	No	No	b	a	b	743423	a	a	Yes	Simulgachhi	775
No	No	No	No	b	a	b	743428	a	a	Yes	Bonkanda	776
No	No	No	No	a	Yes	a	743423	a	a	Yes	Baidyapur	777
No	No	No	No	a	a	a	743423	a	a	Yes	Tona	778
No	No	No	No	c	Yes	c	743423	a	a	Yes	Bilasi	779
No	No	No	No	b	b	c	743423	a	a	Yes	Raigram	780
No	No	No	No	a	a	a	743423	a	a	Yes	Kismatsonatikri	781
No	No	Yes	No	c	Yes	c	743423	a	a	Yes	Sonatikri	782
No	No	No	No	b	Yes	c	743423	a	a	Yes	Sondalia	783
No	No	Yes	No	b	a	c	743423	Yes	a	Yes	Bharparabara Mallik	784
No	No	Yes	No	b	a	c	743423		b		Bahira	785
No	No	Yes	No	c	a	b	743423	a	Yes	Yes	Chakaminpur	786
No	No	Yes	No	b	a	c	743429	Yes	a	Yes	Pakdaha	787
No	No	Yes	No	b	a	c	743423	b	b	Yes	Aminpur	788
No	No	No	No	a	a	c	743423	a	a	Yes	Paltadanga	789
No	No	No	No	b	a	c	743423	a	c	b	Dugdha	790
No	No	Yes	No	b	a	c	700128	a	b	Yes	Balipur	791
No	No	Yes	No	b	Yes	b	700128	Yes	b	Yes	Bhagyamantapur	792
No	No	Yes	No	a	a	b	743423		a	Yes	Dadpur	793
No	No	Yes	No	a	b	b	743423	a	b	b	Pathra	794
No	No	Yes	No	a	a	a	700128	Yes	Yes	Yes	Gobindapur	795
No	No	Yes	No	b	b	b	700128	Yes	Yes	Yes	Kayemba	796
No	No	Yes	No	b	b	b	700128	Yes	Yes	Yes	Bagband-Saiberia	797
No	No	No	No	c	Yes	c	700128	Yes	Yes	Yes	Kirttipur	798

Communication and transport facilities (If amenities available code -Yes is given except for Village Pin Code ,If not available within the village , the distance range code viz; a for < 5 Kms, b for 5-10 Kms and c for 10+ kms of nearest place where facility is available is given).												Village connected to highway (If amenities available code viz; a for < 5 Kms, b for 5-10 Kms and c for 10+ kms of nearest place where facility is available is given).				
Serial Number	Name of Village	Internet cafes/ Common service centre (CSC)	Private courier facility	Bus service (Public & Private)	Railway stations	Auto/Modified Autos	Taxis and Vans	Tractors	Cycle-pulled rickshaws(Manual & Machine driven)	Carts driven by animals	Sea /River ferry service	Connected to national highway(NH)	Connected to state highway(SH)	Connected to major district road (MDR)	Connected to others district road	Pucca roads
1	2	58	59	60	61	62	63	64	65	66	67	68	69	70	71	72

758	Gopalpur Chandigar	b	a	a	b	Yes	a	b	Yes	c	c	a	a	Yes	Yes	Yes
759	Dariala	a	a	b	b	Yes	a	a	Yes	c	c	b	b	Yes	Yes	Yes
760	Jojra	b	a	a	b	Yes	Yes	b	Yes	c	c	a	a	a		Yes
761	Chaugaria	b	b	b	b	a	b	a	a	c	b	b	b	b	b	a
762	Barpol	a	b	a	c	a	a	a	a	a	b	b	b	b	b	a
763	Rohanda	b	b	b	b	Yes	b	a	Yes	c	b	b	b	b	b	Yes
764	Palitpara	a	b	b	b	Yes	b	a	b	c	b	b	b	a	b	Yes
765	Birpur	b	b	b	b	a	b	b	Yes	c	b	b	b	Yes		b
766	Banaspol	a	a	a	a	Yes	a	b	a	c	b	a	a	Yes	Yes	Yes
767	Gobra	b	b	b	b	Yes	b	b	Yes	c	b	b	b	b	b	Yes
768	Singhapara	b	b	Yes	b	Yes	Yes	a	Yes	c	a	b	b	a	Yes	Yes
769	Kachua	c	b	a	b	a	a	b	Yes	c	b	b	b	a	a	a
770	Bagberia	b	b	Yes	b	Yes	Yes	a	Yes	c	b	b	b	a	Yes	Yes
771	Mochpol	b	b	a	b	a	Yes	a	Yes	c	b	c	a	a		a
772	Shankar Gachhi	a	c	Yes	b	a	Yes	a	Yes	c	a	c	a	Yes		a
773	Tegharia	Yes	b	Yes	a	Yes	Yes	a	Yes	c	c	b	Yes	Yes		Yes
774	Puturi	a	b	a	b	Yes	Yes	a	Yes	c	c	b	a		Yes	a
775	Simulgachhi	a	c	a	a	a	a	a	Yes	c	b	c	a	a	a	a
776	Bonkanda	a	c	Yes	a	Yes	Yes	a	Yes	c	b	c	Yes	b	b	Yes
777	Baidyapur	a	c	Yes	a	Yes	Yes	a	Yes	c	c	c	Yes	c	c	Yes
778	Tona	Yes	c	Yes	a	Yes	Yes	a	Yes	c	c	c	Yes	b	Yes	Yes
779	Bilasi	c	Yes	Yes	Yes	Yes	a	a	Yes	c	c	c	Yes	Yes		Yes
780	Raigram	c	c	Yes	Yes	Yes	a	a	Yes	c	c	c	Yes			a
781	Kismatsonatikri	Yes	b	a	b	Yes	Yes	b	Yes	c	c	c	Yes	b	Yes	Yes
782	Sonatikri	c	a	Yes	Yes	a	c	a	Yes	c	c	c	Yes	Yes		a
783	Sondalia	c	c	a	Yes	Yes	c	a	Yes	c	c	c	Yes	Yes		a
784	Bharparabara Mallik	a	c	Yes	a	Yes	Yes	a	Yes	c	c	c	a	Yes	a	Yes
785	Bahira	b	b	b	Yes	b	Yes	a	Yes	c	c	c	a	a	a	a
786	Chakaminpur	b	c	a	a	Yes	Yes	a	Yes	c	c	c	a	a	a	a
787	Pakdaha	a	c	Yes	a	Yes	Yes	a	Yes	c	c	c	a	a	Yes	a
788	Aminpur	a	c	Yes	a	Yes	Yes	a	Yes	c	c	c	a	Yes	a	a
789	Paltadanga	c	b	b	b	a	Yes	a	Yes	c	c	c	c	b		Yes
790	Dugdhia	c	b	a	a	Yes	Yes	a	Yes	c	c		Yes	Yes	Yes	a
791	Balipur	b	b	b	a	Yes	Yes	a	Yes	c	b	b	a	a	Yes	a
792	Bhagyamantapur	b	b	b	a	Yes	Yes	a	Yes	c	b	b	c	Yes	Yes	Yes
793	Dadpur	a	b	a	a	Yes	Yes	b	Yes	c	b	c	a		Yes	a
794	Pathra	c	b	a	a	b	Yes	b	Yes	c	c	c	a		Yes	a
795	Gobindapur	b	b	Yes	b	Yes	Yes	a	Yes	c	c	b	a	Yes	Yes	Yes
796	Kayemba	b	b	Yes	b	Yes	Yes	a	Yes	c	c	b	b	Yes	Yes	Yes
797	Bagband-Saiberia	b	b	Yes	b	Yes	Yes	b	Yes	c	b	b	b	Yes	Yes	Yes
798	Kirttipur	c	b	Yes	a	Yes	Yes	b	b	c	c	c	c	Yes		a

ys,village roads, banks & credit societies
 :-Yes is given, If not available within the
 code viz; a for < 5 Kms, b for 5-10 Kms
 place where facility is available is given).

Availability of miscellaneous facilities (If amenities available code -Yes is given, If not
 available within the village , the distance range code viz; a for < 5 Kms, b for 5-10 Kms
 and c for 10+ kms of nearest place where facility is available is given).

Kutchcha roads	Water bounded macadam(WBM) roads	Navigable waterway (river/canal)(NW)	Footpaths (FP)	Commercial & Co-operative Banks	ATM	Agricultural Credit Societies	Self-Help Group (SHG)	Public distribution system (PDS) shop	Mandis / Regular market	Weekly Haat	Agricultural marketing society	Integrated Child Development Scheme (Nutritional Centres)	Anganwadi Centre (Nutritional Centres)	Others (Nutritional Centres)	Name of Village	Serial Number
73	74	75	76	77	78	79	80	81	82	83	84	85	86	87	2	1

a			Yes	a	a	c	Yes	Yes	c	a	Yes	c	Yes	Yes	Gopalpur Chandigar	758
a			Yes	a	a	c	Yes	a	c	a	Yes	c	Yes	Yes	Dariala	759
a			Yes	a	a	c	Yes	a	c	a	Yes	c	Yes	Yes	Jojra	760
a			Yes	b	b	c	Yes	a	c	a	Yes	c	Yes	Yes	Chaugharia	761
a				a	a	b	Yes	a	c	a	Yes	c	Yes	Yes	Barpol	762
a			Yes	b	b	c	Yes	Yes	Yes	b	Yes	c	Yes	Yes	Rohanda	763
a			Yes	b	b	b	Yes	a	c	b	Yes	c	Yes	Yes	Palitpara	764
a			Yes	b	b	c	Yes	Yes	c	b	Yes	c	Yes	Yes	Birpur	765
a			Yes	a	a	c	Yes	a	c	a	Yes	c	Yes	Yes	Banaspol	766
a			Yes	b	b	c	Yes	Yes	c	b	Yes	Yes	Yes	Yes	Gobra	767
Yes	Yes	b	b	a	b	c	Yes	a	c	a	c	c	Yes	Yes	Singhapara	768
Yes	Yes	b	b	b	b	c	Yes	Yes	c	a	c	c	a	Yes	Kachua	769
Yes	Yes	b	Yes	a	b	c	Yes	b	c	c	Yes	c	Yes	Yes	Bagberia	770
a	Yes		Yes	a	b	c	Yes	a	c	a	b	Yes	Yes	Yes	Mochpol	771
a	Yes		Yes	a	b	c	Yes	a	c	a	b	Yes	Yes	Yes	Shankar Gachhi	772
Yes	Yes	b	Yes	Yes	b	b	Yes	Yes	Yes	Yes	a	Yes	Yes	Yes	Tegharia	773
a	Yes		Yes	a	b	b	Yes	a	c	a	a	Yes	Yes	Yes	Puturi	774
Yes		Yes	Yes	a	a	c	Yes	a	c	a	a	a	Yes	Yes	Simulgachhi	775
Yes			Yes	a	a	c	Yes	Yes	c	a	a	a	Yes	Yes	Bonkanda	776
Yes		Yes	Yes	a	a	c	Yes	Yes	Yes	a	a	a	Yes	Yes	Baidyapur	777
Yes		Yes	Yes	a	a	c	Yes	Yes	c	a	a	Yes	Yes	Yes	Tona	778
a		Yes		Yes	Yes	c	Yes	c	c	Yes	c	Yes	Yes	Yes	Bilasi	779
a				a	a	c	Yes	c	c	Yes	Yes	a	Yes	Yes	Raigram	780
Yes	Yes	Yes	Yes	a	a	c	Yes	Yes	Yes	Yes	Yes	Yes	Yes	Yes	Kismatsonatikri	781
a				Yes	a	Yes	Yes	c	Yes	Yes	Yes	Yes	Yes	Yes	Sonatikri	782
a			Yes	Yes	a	Yes	Yes	Yes	c	Yes	Yes	Yes	Yes	Yes	Sondalia	783
Yes	Yes		Yes	a	b	c	Yes	Yes	c	Yes	Yes	Yes	Yes	Yes	Bharparabara Mallik	784
Yes	Yes		Yes	a	b	c	Yes	Yes	c	Yes	Yes	Yes	Yes	Yes	Bahira	785
Yes	Yes		Yes	a	b	c	Yes	Yes	c	Yes	Yes	Yes	Yes	Yes	Chakaminpur	786
a	Yes		Yes	a	b	c	Yes	Yes	c	a	b	a	Yes	Yes	Pakdaha	787
a	Yes		Yes		b		Yes	Yes	c	Yes	Yes	Yes	Yes	Yes	Aminpur	788
Yes	Yes		Yes		c		Yes	Yes	c	Yes	Yes	Yes	Yes	Yes	Paltadanga	789
Yes				Yes		c	Yes	Yes	Yes	Yes	Yes	Yes	Yes	Yes	Dugdhia	790
Yes	Yes		Yes	a	b	c	Yes	a	c	a	b	Yes	Yes	Yes	Balipur	791
Yes	Yes		Yes	a	b	c	Yes	Yes	Yes	Yes	Yes	Yes	Yes	Yes	Bhagyamantapur	792
a	Yes		Yes	a	b	c	Yes	Yes	c	Yes	Yes	Yes	Yes	Yes	Dadpur	793
a	Yes		Yes	a	b	b	Yes	Yes	c	Yes	Yes	Yes	Yes	Yes	Pathra	794
Yes	Yes	b	Yes	a	a	b	Yes	a	c	a	b	c	Yes	Yes	Gobindapur	795
Yes	Yes	b	Yes	b	b	c	Yes	Yes	c	Yes	c	c	Yes	Yes	Kayemba	796
Yes	Yes	b	Yes	b	b	c	Yes	a	c	a	c	c	Yes	Yes	Bagband-Saiberia	797
a			Yes	a	b	c	Yes	Yes	c	Yes	Yes	Yes	Yes	Yes	Kirttipur	798

Availability of miscellaneous facilities (If amenities available code -Yes is given, If not available within the village , the distance range code viz; a for < 5 Kms, b for 5-10 Kms and c for 10+ kms of nearest place where facility is available is given).												Availability of electricity (Yes/No)			
Serial Number	Name of Village	ASHA (Accredited Social Health Activist)	Community centre with/without TV	Sports Field,	Sports Club / Recreation Centre	Cinema / Video Hall	Public Library	Public Reading Room	Newspaper Supply	Assembly Polling station	Birth & Death Registration Office	Power Supply for Domestic Use (ED)	Power Supply for Agricultural Use (EAG)	Power Supply for Commercial Use (EC)	Power Supply for All Uses (EA)
1	2	88	89	90	91	92	93	94	95	96	97	98	99	100	101

758	Gopalpur Chandigar	a	Yes	a	Yes	b	b	b	Yes	Yes	a	Yes	No	Yes	No
759	Dariala	Yes	Yes	Yes	Yes	b	b	b	Yes	Yes	a	Yes	Yes	Yes	Yes
760	Jojra	Yes	a	Yes	Yes	a	a	a	Yes	Yes	a	Yes	No	Yes	No
761	Chaugaria	a	Yes	a	a	b	b	b	Yes	a	a	Yes	Yes	Yes	Yes
762	Barpol	a	Yes	a	Yes	a	a	a	Yes	a	a	Yes	No	No	No
763	Rohanda	Yes	Yes	Yes	Yes	b	b	Yes	Yes	Yes	Yes	Yes	No	Yes	No
764	Palitpara	Yes	Yes	a	Yes	b	b	Yes	Yes	a	a	Yes	No	No	No
765	Birpur	Yes	Yes	a	a	b	b	b	Yes	Yes	a	Yes	No	Yes	No
766	Banaspol	Yes	Yes	Yes	a	a	a	Yes	Yes	Yes	a	Yes	Yes	No	No
767	Gobra	Yes	Yes	Yes	Yes	Yes	b	b	Yes	Yes	a	Yes	Yes	No	No
768	Singhapara	Yes	b	a	Yes	c	a	a	Yes	Yes	a	Yes	Yes	Yes	Yes
769	Kachua	Yes	b	a	Yes	b	a	a	Yes	Yes	a	Yes	Yes	Yes	Yes
770	Bagberia	Yes	b	a	Yes	c	a	a	Yes	Yes	a	Yes	Yes	Yes	Yes
771	Mochpol	Yes	c	Yes	c	b	c	c	c	Yes	a	Yes	No	No	No
772	Shankar Gachhi	Yes	c	Yes	c	b	c	c	c	Yes	a	Yes	Yes	Yes	Yes
773	Tegharia	Yes	b	Yes	Yes	b	b	b	Yes	Yes	Yes	Yes	Yes	Yes	Yes
774	Puturi	Yes	b	Yes	Yes	b	b	b	a	Yes	a	Yes	No	No	No
775	Simulgachhi	a	a	a	a	a	a	a	a	a	a	Yes	No	No	No
776	Bonkanda	Yes	a	Yes	Yes	a	a	a	Yes	Yes	a	Yes	Yes	No	No
777	Baidyapur	Yes	a	Yes	Yes	a	a	a	Yes	Yes	a	Yes	Yes	Yes	Yes
778	Tona	Yes	a	Yes	Yes	a	a	a	Yes	Yes	Yes	Yes	Yes	No	No
779	Bilasi	Yes	Yes	b	Yes	Yes	Yes	Yes	a	a	Yes	Yes	No	No	No
780	Raigram	Yes	Yes	Yes	Yes	a	c	Yes	Yes	Yes	Yes	Yes	No	No	No
781	Kismatsonatikri	a	Yes	Yes	Yes	Yes	Yes	Yes	Yes	Yes	Yes	Yes	No	No	No
782	Sonatikri	Yes	Yes	Yes	Yes	c	Yes	c	Yes	Yes	Yes	Yes	No	No	No
783	Sondalia	Yes	Yes	Yes	Yes	a	c	c	Yes	Yes	Yes	Yes	No	No	No
784	Bharparabara Mallik	Yes	Yes	Yes	Yes	Yes	Yes	Yes	Yes	Yes	Yes	Yes	Yes	Yes	Yes
785	Bahira	Yes	Yes	Yes	Yes	c	Yes	Yes	Yes	Yes	Yes	Yes	No	No	No
786	Chakaminpur	Yes	Yes	Yes	Yes	Yes	b	Yes	Yes	Yes	Yes	Yes	Yes	Yes	Yes
787	Pakdaha	Yes	c	Yes	c	c	c	c	Yes	Yes	Yes	Yes	No	No	No
788	Aminpur	Yes	Yes	Yes	Yes	Yes	Yes	Yes	Yes	Yes	Yes	Yes	Yes	Yes	Yes
789	Paltadanga	Yes	Yes	Yes	Yes	Yes	Yes	Yes	Yes	Yes	Yes	Yes	Yes	No	No
790	Dugdha	Yes	Yes	Yes	Yes	b	Yes	Yes	Yes	Yes	Yes	Yes	Yes	No	No
791	Balipur	Yes	b	Yes	b	b	b	b	a	Yes	b	Yes	Yes	Yes	Yes
792	Bhagyamantapur	Yes	b	Yes	b	b	b	b	Yes	Yes	b	Yes	Yes	Yes	Yes
793	Dadpur	Yes	Yes	Yes	b	c	Yes	b	Yes	Yes	Yes	Yes	No	No	No
794	Pathra	Yes	Yes	Yes	Yes	c	Yes	Yes	Yes	Yes	Yes	Yes	Yes	Yes	Yes
795	Gobindapur	Yes	b	a	Yes	b	a	a	Yes	Yes	a	Yes	Yes	Yes	Yes
796	Kayemba	Yes	b	a	Yes	b	Yes	Yes	Yes	Yes	Yes	Yes	Yes	Yes	Yes
797	Bagband-Saiberia	Yes	c	Yes	Yes	b	a	a	Yes	Yes	a	Yes	Yes	Yes	Yes
798	Kirttipur	Yes	Yes	Yes	Yes	Yes	Yes	Yes	Yes	Yes	a	Yes	Yes	Yes	Yes

Nearest Town		Land Use							
		Area under different types of land use (in hectares rounded up to one decimal place)							
Name	Distance range code i.e. a for < 5 Kms, b for 5-10 Kms and c for 10+ kms .	Forests	Area under Non-agricultural Uses	Barren and Un-cultivable land	Permanent Pastures and Other Grazing Lands	Land Under Miscellaneous Tree Crops etc.	Culturable Waste Land	Name of Village	Serial Number
102	103	104	105	106	107	108	109	2	1

MADHYAMGRAM	b	0	16.4	0	0	0	10.5	Gopalpur Chandigar	758
MADHYAMGRAM	b	0	16.5	0	0	0	3.9	Dariala	759
RAJARHAT	a	0	27.8	0	0	0	9.4	Jojra	760
RAJARHAT	c	0	16.3	0	0	0	1.2	Chaugharia	761
RAJARHAT	a	0	4.6	0	0	0	2.1	Barpol	762
RAJARHAT	a	0	8.3	0	0	0	2.1	Rohanda	763
RAJARHAT	a	0	4	0	0	0	4.2	Palitpara	764
MADHYAMGRAM	b	0	10.5	0	0	0	6.3	Birpur	765
MADHYAMGRAM	b	0	8.1	0	0	0	8.1	Banaspur	766
RAJARHAT	a	0	60.4	0	0	0	8.5	Gobra	767
MADHYAMGRAM	b	0	0	0	0	0	0	Singhapara	768
MADHYAMGRAM	b	0	0	0	0	0	0	Kachua	769
MADHYAMGRAM	b	0	0	0	0	0	0	Bagberia	770
MADHYAMGRAM		0	7	0	0	0	0	Mochpol	771
BARASAT	c	0	10.7	0	0	0	6.3	Shankar Gachhi	772
BARASAT	c	0	14.4	0	0	0	31.3	Tegharia	773
BARASAT	c	0	23.9	0	0	0	41.7	Puturi	774
BARASAT	b	0	0	0	0	0	0	Simulgachhi	775
BARASAT	b	0	29	0	0	0	50	Bonkanda	776
BARASAT	b	0	41.1	0	0	0	0	Baidyapur	777
BARASAT	b	0	1.1	0	0	0	47	Tona	778
BARASAT	b	0	22.1	0	0	0	0	Bilasi	779
BARASAT	b	0	14	0	0	0	0	Raigram	780
BARASAT	b	0	0	0	0	0	0	Kismatsonatikri	781
BARASAT	b	0	10	0	0	0	0	Sonatikri	782
BARASAT	b	0	0	0	0	0	0	Sondalia	783
BARASAT	c	0	29.8	0	0	0	0	Bharparabara Mallik	784
BARASAT	b	0	78.5	0	0	0	35.6	Bahira	785
BARASAT	c	0	10.2	0	0	0	0	Chakaminpur	786
BARASAT	c	0	13.5	0	0	0	16.7	Pakdaha	787
BARASAT	c	0	14.4	0	0	0	8.5	Aminpur	788
BARASAT	b	0	45.3	0	0	0	0	Paltadanga	789
BARASAT	b	0	0	0	0	0	0	Dugdha	790
BARASAT	c	0	33.3	0	0	0	26.8	Balipur	791
BARASAT	b	0	24	0	0	0	22.8	Bhagyamantapur	792
BARASAT	b	0	18.7	0	0	0	38.1	Dadpur	793
BARASAT	b	0	27.1	0	0	0	18.2	Pathra	794
MADHYAMGRAM	b	0	0	0	0	0	0	Gobindapur	795
MADHYAMGRAM	b	0	0	0	0	0	0	Kayemba	796
MADHYAMGRAM	b	0	0	0	0	0	0	Bagband-Saiberia	797
BARASAT	c	0	14.4	0	0	0	0.4	Kirtipur	798

Land Use											
Area under different types of land use (in hectares rounded up to one decimal place)							Area irrigated by source (in hectare).				
Serial Number	Name of Village	Fallow lands other than current fallows	Current Fallows	Net Area Sown	Total Irrigated Land Area	Total Un-irrigated Land Area	Canals (C)	Wells/Tube-wells(W/TW)	Tanks/Lakes(T/L)	Water Falls(WF)	Others(O)
1	2	110	111	112	113	114	115	116	117	118	119

758	Gopalpur Chandigar	0	0	125.3	109.3	16	0	19.7	0	0	89.6
759	Dariala	0	0	53.1	37.1	16.1	0	37.1	0	0	0
760	Jojra	0	0	184.7	132.6	52.1	0	21.1	80.5	0	31
761	Chaughar	0	0	73.8	43.6	30.2	0	43.6	0	0	0
762	Barpol	0	0	57	40.6	16.4	0	40.6	0	0	0
763	Rohanda	0	0	82.4	63.3	19.1	0	21.1	0	0	42.2
764	Palitpara	0	0	52.7	44.5	8.2	0	11.5	0	0	33.1
765	Birpur	0	0	98.8	69.8	29	0	69.8	0	0	0
766	Banaspol	0	0	76.8	60.7	16	0	20.6	0	0	40.1
767	Gobra	0	0	178	160	18	0	40	0	0	120
768	Singhapara	0	0	71.5	71.5	0	0	31	0	0	40.5
769	Kachua	0	0	84.5	84.5	0	3.5	40.5	40.5	0	0
770	Bagberia	0	0	60.3	60.3	0	0	40.5	0	0	19.8
771	Mochpol	0	0	61.4	56.8	4.6	0	0	55.8	0	1
772	Shankar Gachhi	0	0	29.2	24.5	4.7	0	18.5	6	0	0
773	Teghar	0	0	60	49.7	10.3	0	35.3	14.4	0	0
774	Puturi	0	0	228.8	186.5	42.2	0	157.5	29	0	0
775	Simulgachhi	0	0	86	86	0	0	86	0	0	0
776	Bonkanda	0	0	75.7	60.7	15	0	60.7	0	0	0
777	Baidyapur	0	0	95	80	15	0	80	0	0	0
778	Tona	0	0	80.1	66	14.1	0	66	0	0	0
779	Bilasi	0	0	101	71.7	29.3	0	28.3	43.4	0	0
780	Raigram	0	0	65	46.2	18.8	0	20.2	25.9	0	0
781	Kismatsonatikri	0	0	79.3	79.3	0	0	79.3	0	0	0
782	Sonatikri	0	0	46	32.7	13.3	0	6.1	26.6	0	0
783	Sondalia	0	0	136.6	136.6	0	64.8	71.8	0	0	0
784	Bharparabara Mallik	0	0	44.9	36.8	8.2	0	0	36.8	0	0
785	Bahira	0	0	114.9	99.5	15.4	0	0	99.5	0	0
786	Chakaminpur	0	0	37.9	19.5	18.4	2	0	17.5	0	0
787	Pakdaha	0	0	143.9	107.4	36.5	2	0	105.3	0	0
788	Aminpur	0	0	39.2	37.6	1.7	2.6	20	15	0	0
789	Paltadanga	0	0	59	41.9	17.1	0	31.4	10.5	0	0
790	Dugdhia	0	0	103.5	103.5	0	0	81	22.5	0	0
791	Balipur	0	0	67.2	25.6	41.6	11.2	0	14.4	0	0
792	Bhagyamantapur	0	0	62.5	48.1	14.3	0	36.9	11.2	0	0
793	Dadpur	0	0	80.2	68.4	11.8	0	48.4	20	0	0
794	Pathra	0	0	59.9	47.7	12.3	0	35.1	12.6	0	0
795	Gobindapur	0	0	183.5	183.5	0	0	0	52.6	0	130.9
796	Kayemba	0	0	257.1	257.1	0	0	161.9	0	0	95.2
797	Bagband-Saiberia	0	0	82.1	82.1	0	0	40.5	0	0	41.6
798	Kirtipur	0	0	31.7	10.4	21.2	0	3.7	2	0	4.8

Name of three most important commodities manufactured			Name of Village	Serial Number
First	Second	Third		
120	121	122	2	1

Paper	Clothes	Hand Drill	Gopalpur Chandigar	758
Grill			Dariala	759
Bricks	Clothes		Jojra	760
Grill	Almirah	Steel Bed	Chaugcharia	761
			Barpol	762
Grills	Rice Made Products		Rohanda	763
			Palitpara	764
Ganjee			Birpur	765
			Banaspol	766
			Gobra	767
			Singhapara	768
			Kachua	769
			Bagberia	770
			Mochpol	771
			Shankar Gachhi	772
			Tegcharia	773
			Puturi	774
			Simulgachhi	775
			Bonkanda	776
			Baidyapur	777
			Tona	778
			Bilasi	779
			Raigram	780
			Kismatsonatikri	781
			Sonatikri	782
			Sondalia	783
			Bharparabara Mallik	784
			Bahira	785
			Chakaminpur	786
			Pakdaha	787
			Aminpur	788
			Paltadanga	789
			Dugdha	790
			Balipur	791
			Bhagyamantapur	792
			Dadpur	793
			Pathra	794
			Gobindapur	795
			Kayemba	796
			Bagband-Saiberia	797
			Kirtipur	798

Census of India 2011
Amenities and Land use

Serial Number	Name of Village	Location code no.	Total area of the village (in hectares rounded up to one decimal place)	Total population (2011 census)	Number of households (2011 census)	Number of educational amenities available in village , the distance range code viz; a for 0-5 kms, b for 5-10 kms, c for 10+ kms of nearest place where facility is available							
						Pre-Primary school (PP)	Primary school (P)	Middle school (M)	Secondary School (S)	Senior Secondary school (SS)	Degree college of arts science & commerce (ASC)	Engineering college(EC)	Medical college (MC)
1	2	3	4	5	6	7	8	9	10	11	12	13	14
799	Simulia	323269	123.5	2394	534	1	1	1	1	a	b	b	c
800	Dhokra	323270	182.1	2015	385	2	2	a	a	b	c	c	c
801	Chaumuha	323271	257	4780	981	3	2	1	1	1			
802	Khamar Nowabad	323272	224	3600	746	1	1	a	a	a	c	c	c
803	Mudia	323273	120.6	3317	706	3	2	1	1	a	c	b	
804	Andulia	323274	82.4	2255	446	2	2						1
805	Krishnamati	323275	115.4	3910	796	1	1	1	1		c	c	
806	Krishnapur Madanpur	323276	273.8	3015	603	3	3	a	a	a	b	b	c
807	Ramagachhi	323277	46.2	852	150	1	1	a	a	a	b	b	c
808	Nababpur	323278	119.3	1654	288	1	1	1	a	a	b	b	c
809	Naopara	323279	157.9	1880	389	3	3	a	a	a	c	b	c
810	Kaipul	323280	46.4	1213	232	1	1	a	b	b	c	b	c
811	Bilbauchandi	323281	166.8	0	0								
812	Matiagachha	323282	479.6	8223	1737	5	5	1	1	b	b	c	c
813	Kamduni	323283	99.8	1418	308	2	2	1	a	b	b	c	c
814	Khari Baria	323284	214	2948	598	1	1	a	b	b	b	c	c
815	Mahishgadi	323285	354.9	6468	1352	4	4	1	a	a	b	c	c
816	Bardeshia	323286	109	1226	234	1	1	a	a	a	c	b	
817	Shanberiabada	323287	317.4	3298	680	3	3	1	a	a	c	b	
818	Khamar Rameshwarpur	323288	256.9	3363	679	2	2	a	a	a	c	c	c
819	Malrameswarpur	323289	353.6	3711	821	3	2	a	a	1	c	c	c
820	Chakshason	323290	47.8	507	81	a	a	a	a	a	c	c	c
821	Kharigachhi Chaturbhujpur	323291	47.3	857	170	1	1	a	a	a	c	c	c
822	Sasan	323292	335.9	5818	1212	4	4	1	1	1	c	c	c
823	Falti-Banpur	323293	406.8	6418	1469	3	3	1					
824	Ghosapur	323294	87.5	1412	308	2	2	1	a	a	c		
825	Kalikapur	323295	179.7	1675	374	2	2	a	a	a	c	c	c
826	Chowlpur	323296	126.7	2404	459	1	1	1	a	a	c	c	c
827	Ghoradaria	323297	57.2	746	179	1	1	a	a	c	c	c	c
828	Mitpukuria	323298	193.9	1618	368	2	2	1	1	a	c	c	c
829	Majlishpur	323299	121.8	2614	490	2	2	b	a	a	c	c	c
830	Kola	323300	137.4	1636	377	2	2	b	a	a	c	c	c
831	Bil Bheli	323301	178.3	486	95	1	1	a	a	a	c	c	c
832	Tehatta	323302	211.4	2833	593	2	2	b	b	b	c	c	c
833	Banubankra (P)	323303	12.9	141	29	1	1	a	a	a	a	b	
834	Domnagar (P)	323304	38	2315	494	1	1	a	a	a	a	b	c
Block T O T A L :			11048.6	188924	39475	134	126	29	15	9	0	0	1

- Village Directory

(As in 2009)

le. (If not available within the < 5 Kms, b for 5-10 Kms and c if facility is available is given).						Number of Medical Amenities available. (If not available within the village, the distance range code viz; a for < 5 Kms, b for 5-10 Kms and c for 10+ kms of nearest place where facility is available is given).												
Management institute (MI)	Polytechnic (Pt)	Vocational training school /ITI	Non-formal training centre (NFTC)	Special school for disabled (SSD)	Others (specify)	Community health centre (CHC)	Primary health centre (PHC)	Primary health sub centre (PHS)	Maternity and child welfare centre (MCWC)	T.B. clinic (TBC)	Hospital-allopathic (HA)	Hospital-alternative medicine (HO)	Dispensary (D)	Veterinary hospital (VH)	Mobile health clinic (MHC)	Family welfare centre (FWC)	Name of Village	Serial Number
15	16	17	18	19	20	21	22	23	24	25	26	27	28	29	30	31	2	1
b	c	c	b			b	a	a	a	a	b	c	a	a		a	Simulia	799
c	c	c	c	c													Dhokra	800
						c	c	c	c	c	c		3	c			Chaumuha	801
c	c	c	c	c	2	c	b	a	c	a	c	c	c	c	c	a	Khamar Nowabad	802
b	c			b		a	a	a	c	c	c		4	c			Mudia	803
				c		a	a	b	c	c	c		a	c			Andulia	804
b	b	a	b	b		a	a	l	c	c	c		a	c			Krishnamati	805
b	c	c	b			b	a	l			b	c	2	a			Krishnapur Madanpur	806
b	c	c	b			b	a	a	a	a	b	c	a	a			Ramagachhi	807
b	c	c	b			b	a	a	a	a	b	c	a	a			Nababpur	808
b	c	c	b			c	a	l			c	c	a	a			Naopara	809
b	c	c	b			c	b	a	a	a	c	c	a	b			Kaipul	810
																	Bilbauchandi	811
c	c	c		c	6	b	b	l	b	c	b	c	a	c	c	c	Matiagachha	812
c	c	c		c	2	b	b	a	b	c	b	c	b	c		c	Kamduni	813
c	c	c	b	c	2	b	b	l	b	c	b	c	b	c	c	c	Khari Baria	814
c	c	c	c	c	2	c	l	c	c	c	c	c	a	b	c	c	Mahishgadi	815
b	c		b			a	a	l	c	c	c		4				Bardeshia	816
c	c		c			b	b	a	c	c	c		a	c			Shanberiabada	817
c	c	c	c	c	2	c	a	a	c	a	c	c	c	c	c	a	Khamar Rameshwarpur	818
c	c	c	c	c	4	c	a	l	c	l	c	c	c	c	c	1	Malrameswarpur	819
c	c	c	c	c	1	a	a	a	a	a	c	c	c	c	c	a	Chakshason	820
c	c	c	c	c	1	c	a	a	c	a	c	c	c	c	c	a	Kharigachhi Chaturbhujpur	821
c	c	c	c	c	1		a	l	a	l	c	c	c	c	c	1	Sasan	822
					6			l									Falti-Banpur	823
b					1			l					1				Ghosalpur	824
c	c	c	c	c	3	a	a	a	a	a	c	c	c	c	c	a	Kalikapur	825
c	c	c	c	c	1	a	a	a	c	a	c	c	a	a	c	a	Chowlpur	826
c	c	c	c	c	1	c	a	l	c	a	c	c	c	c	c	a	Ghoradaria	827
c	c	c	c	c	1	c	l	l	c	l	c	c	c	c	c	1	Mitpukuria	828
c	c	c	c	c	1	c	a	l	c	l	c	c	c	c	c	1	Majlishpur	829
c	c	c	c	c	1	c	a	a	c	a	c	c	c	c	c	a	Kola	830
c	c	c	c	c		c	a	a	c	a	c	c	c	c	c	a	Bil Bheli	831
c	c	c	c	c	2	c	b	l	c	l	c	c	c	c	c	1	Tehatta	832
c	c	b	c			b	b	b	a	b	b		b	a			Banubankra (P)	833
b	c	b	b	b		a	a	a	a	a	a	a	a	a			Domnagar (P)	834
0	0	2	0	0	48	0	2	33	0	6	0	0	20	1	0	6	: Block T O T A L	

Serial Number	Name of Village	Number of Non-Government Medical Amenities available.							Availability of drinking water - Yes / No								
		Charitable non Govt. hospital/Nursing home.	Medical practitioner with MBBS Degree	Medical practitioner with other degree	Medical practitioner with no degree	Traditional practitioner and faith healer	Medicine Shop	Others	Tap water (Treated/Untreated)	Well water (Covered / Uncovered well)	Hand Pump	Tube wells / Bore well	Spring	River / Canal	Tank / Pond / Lake	Others	
1	2	32	33	34	35	36	37	38	39	40	41	42	43	44	45	46	
799	Simulia	0	0	0	0	0	0	0	0	Yes	No	Yes	Yes	No	No	Yes	No
800	Dhokra	0	0	0	0	0	0	0	0	No	No	Yes	No	No	Yes	Yes	No
801	Chaumuha	0	0	0	1	0	0	0	0	No	No	Yes	No	No	Yes	Yes	No
802	Khamar Nowabad	0	0	0	0	0	0	0	0	No	No	No	Yes	No	Yes	Yes	No
803	Mudia	0	0	1	5	1	5	0	0	No	No	Yes	No	No	No	Yes	No
804	Andulia	0	0	0	0	0	1	0	0	No	No	Yes	No	No	No	Yes	No
805	Krishnamati	0	0	0	0	0	1	0	0	No	No	Yes	No	No	No	Yes	No
806	Krishnapur Madanpur	0	2	1	0	0	2	0	0	Yes	No	Yes	Yes	No	Yes	Yes	No
807	Ramagachhi	0	0	2	0	0	0	0	0	Yes	No	Yes	Yes	No	Yes	Yes	No
808	Nababpur	0	0	2	0	0	1	0	0	Yes	No	Yes	No	No	Yes	Yes	No
809	Naopara	0	1	0	0	0	1	0	0	Yes	No	Yes	Yes	No	Yes	Yes	No
810	Kaipul	0	0	0	0	0	0	0	0	Yes	No	Yes	Yes	No	Yes	Yes	No
811	Bilbauchandi																
812	Matiagachha	0	0	0	0	0	0	0	0	Yes	No	Yes	Yes	No	Yes	Yes	No
813	Kamduni	0	0	0	0	0	0	0	0	No	No	Yes	Yes	No	Yes	Yes	No
814	Khari Baria	0	0	0	0	0	2	0	0	No	No	Yes	Yes	No	Yes	Yes	No
815	Mahishgadi	0	0	0	0	0	0	0	0	No	No	Yes	Yes	No	Yes	Yes	No
816	Bardeshia	0	0	0	1	1	4	0	0	No	No	Yes	No	No	Yes	Yes	No
817	Shanberiabada	0	0	0	3	1	0	0	0	No	No	Yes	No	No	Yes	Yes	No
818	Khamar Rameshwarpur	0	0	0	0	0	0	0	0	No	No	No	Yes	No	No	Yes	No
819	Malrameswarpur	0	0	1	3	0	2	0	0	No	No	No	Yes	No	Yes	Yes	No
820	Chakshason	0	0	0	0	0	0	0	0	No	No	Yes	Yes	No	No	Yes	No
821	Khari gachhi Chaturbhujpur	0	0	0	1	0	0	0	0	No	No	No	Yes	No	No	Yes	No
822	Sasan	0	0	2	1	0	2	0	0	No	No	Yes	Yes	No	Yes	Yes	No
823	Falti-Banpur	0	0	0	5	0	0	0	0	No	No	Yes	Yes	No	Yes	Yes	No
824	Ghosapur	0	0	2	1	0	0	0	0	No	No	Yes	Yes	No	Yes	Yes	No
825	Kalikapur	0	0	0	0	0	0	0	0	No	No	Yes	Yes	No	Yes	Yes	No
826	Chowlpur	0	0	0	0	0	0	0	0	No	No	Yes	Yes	No	Yes	Yes	No
827	Ghoradaria	0	0	0	2	0	0	0	0	No	No	No	Yes	No	Yes	Yes	No
828	Mitpukuria	0	0	0	1	0	0	0	0	No	No	No	Yes	No	Yes	Yes	No
829	Majlishpur	0	0	0	4	0	2	0	0	No	No	Yes	Yes	No	Yes	Yes	No
830	Kola	0	0	0	1	0	0	0	0	No	No	No	Yes	No	Yes	Yes	No
831	Bil Bheli	0	0	0	0	0	0	0	0	No	No	No	Yes	No	No	Yes	No
832	Tehatta	0	0	0	3	0	0	0	0	No	No	No	Yes	No	Yes	Yes	No
833	Banubankra (P)	0	0	0	0	0	0	0	0	No	No	Yes	No	No	No	Yes	No
834	Domnagar (P)	0	0	0	0	1	0	0	0	No	No	Yes	No	No	Yes	Yes	No
Block T O T A L :		1	9	26	86	25	53	0	16	0	62	41	0	39	76	1	

Availability of toilet & others Yes / No				Communication and transport facilities (If amenities available code -Yes is given except for Village Pin Code ,If not available within the village , the distance range code viz; a for < 5 Kms, b for 5-10 Kms and c for 10+ kms of nearest place where facility is available is given).									
Community toilet including bath.	Community toilet excluding bath.	Rural sanitary mart or sanitary hardware outlet available near the village.	Community bio- gas or recycle of waste for productive use.	Post office(PO)	Sub post office (SPO)	Post & Telegraph office (P&TO)	Village Pin Code	Telephones (Land lines)	Public call office (PCO)	Mobile phone coverage	Name of Village	Serial Number	
47	48	49	50	51	52	53	54	55	56	57	2	1	
No	No	Yes	No	b	b	b	700128	Yes	Yes	Yes	Simulia	799	
No	No	Yes	No	b	a	c	743286	b	b	Yes	Dhokra	800	
No	No	No	No	c	a	c	700128	Yes		Yes	Chaumuha	801	
No	No	No	No	c	a	c	743423	a	c	Yes	Khamar Nowabad	802	
Yes	No	No	No	b	Yes	b	700128	Yes	Yes	Yes	Mudia	803	
No	No	No	No	c		b	700128	Yes	Yes	Yes	Andulia	804	
No	No	No	No	c	Yes	c	700135	Yes	Yes	Yes	Krishnamati	805	
No	No	Yes	No	b	b	b	743423	Yes	Yes	Yes	Krishnapur Madanpur	806	
No	No	Yes	No	b	a	c	743251	Yes	Yes	Yes	Ramagachhi	807	
No	No	No	No	b	b	c	700128	Yes	Yes	Yes	Nababpur	808	
No	No	Yes	No	b	b	b	700128	Yes	Yes	Yes	Naopara	809	
No	No	Yes	No	b	b	b	700128	Yes	a	Yes	Kaipul	810	
											Bilbauchandi	811	
No	No	Yes	No	c	b	b	743247	Yes	Yes	Yes	Matiagachha	812	
No	No	Yes	No			b	700135	Yes	Yes	Yes	Kamduni	813	
No	Yes	Yes	No	c	a	b	700135	Yes	Yes	Yes	Khari Baria	814	
No	No	Yes	No	c	b	c	700128	b		Yes	Mahishgadi	815	
Yes	No	No	No	b	a	b	700128	Yes	a	Yes	Bardeshia	816	
Yes	No	No	No	b	a	b	700128	Yes	a	Yes	Shanberiabada	817	
No	No	Yes	No	c	a	c	700128	a	a	Yes	Khamar Rameshwarpur	818	
Yes	No	Yes	No	c	a	c	743423	Yes	Yes	Yes	Malrameswarpur	819	
No	No	No	No	c	a	c	743423	Yes	a	Yes	Chakshason	820	
No	No	Yes	No	c	a	c	743423	Yes	c	Yes	Kharigachhi Chaturbhujpur	821	
No	Yes	No	No	c	Yes	c	743423	Yes	Yes	Yes	Sasan	822	
No	No	No	No	c	b	c	743423	a	a	Yes	Falti-Banpur	823	
No	No	No	No	b	b	b	743423	a	a	Yes	Ghosalpur	824	
No	Yes	No	No	c	b	c	743423	b	b	Yes	Kalikapur	825	
No	Yes	No	No	c	a	c	743423	Yes	a	Yes	Chowlpur	826	
No	Yes	No	No	c	a	c	743423	Yes	a	Yes	Ghoradaria	827	
No	No	No	No	c	a	c	743423	Yes	a	Yes	Mitpukuria	828	
Yes	No	Yes	No	c	Yes	c	743423	Yes	b	Yes	Majlishpur	829	
No	No	Yes	No	c	a	c	743423	Yes	a	Yes	Kola	830	
No	No	No	No	c	b	c	743425	a	a	Yes	Bil Bheli	831	
No	No	Yes	No	a	b	c	743425	b	b	Yes	Tehatta	832	
No	No	No	No	a	a	a	700132	a	a	Yes	Banubankra (P)	833	
No	No	No	No	b	a	b		Yes	a	Yes	Domnagar (P)	834	
5	6	36	0	0	10	1	75	36	25	73	: Block TOTAL		

Communication and transport facilities (If amenities available code -Yes is given except for Village Pin Code ,If not available within the village , the distance range code viz; a for < 5 Kms, b for 5-10 Kms and c for 10+ kms of nearest place where facility is available is given).													Village connected to highway (If amenities available code viz; a for < 5 Kms, b for 5-10 Kms and c for 10+ kms of nearest place where facility is available is given).			
Serial Number	Name of Village	Internet cafes/ Common service centre (CSC)	Private courier facility	Bus service (Public & Private)	Railway stations	Auto/Modified Autos	Taxis and Vans	Tractors	Cycle-pulled rickshaws(Manual & Machine driven)	Carts driven by animals	Sea /River ferry service	Connected to national highway(NH)	Connected to state highway(SH)	Connected to major district road (MDR)	Connected to others district road	Pucca roads
1	2	58	59	60	61	62	63	64	65	66	67	68	69	70	71	72
799	Simulia	c	b	a	b	Yes	Yes	b	Yes	c	c	b	b	a	Yes	Yes
800	Dhokra	c	c	b	a	Yes	Yes	b	Yes	c	c	b	a	a	Yes	a
801	Chaumuha	a	c	Yes	b	a	Yes	c	Yes	c	b	c	c	Yes		b
802	Khamar Nowabad	c	c	a	c	a	Yes	c	Yes	c	b	c	b	Yes	a	a
803	Mudia	a	b	Yes	a	Yes	Yes	a	Yes	c	c	c	c	Yes	Yes	Yes
804	Andulia	a	b	Yes	c	Yes	Yes	a	Yes	c	c	c	c	Yes	Yes	a
805	Krishnamati	b	b	Yes	b	c	Yes	a	c	c	c	c	c	Yes		Yes
806	Krishnapur Madanpur	c	b	a	b	Yes	Yes	b	Yes	c	c	b	b	a	Yes	Yes
807	Ramagachhi	b	b	Yes	b	Yes	Yes	a	Yes	c	a	b	b	a	Yes	Yes
808	Nababpur	b	b	Yes	b	Yes	Yes	b	Yes	c	a	b	b	a	Yes	Yes
809	Naopara	c	c	a	c	Yes	Yes	b	Yes	c	b	c	b	a	Yes	Yes
810	Kaipul	c	c	a	c	a	a	b	Yes	c	b	c	b	a	a	a
811	Bilbauchandi															
812	Matiagachha	b	b	Yes	c	Yes	Yes	b	Yes	c	b	c	Yes	Yes	Yes	Yes
813	Kamduni	b	b	Yes	c	Yes	Yes	a	Yes	c	b	c	a	a	Yes	Yes
814	Khari Baria	b	b	Yes	c	Yes	Yes	c	Yes	c	b	c	Yes	c	b	a
815	Mahishgadi	b	a	Yes	c	a	Yes	b	Yes	c	c	c	Yes	b	Yes	a
816	Bardeshia	b	b	Yes	a	b	Yes	a	Yes	c	b	c	c	Yes	Yes	a
817	Shanberiabada	a	c	a	b	Yes	a	a	Yes	c	Yes	c	c	Yes	Yes	a
818	Khamar Rameshwarpur	c	c	Yes	b	Yes	Yes	b	Yes	b	b	c	c	Yes	Yes	Yes
819	Malrameswarpur	a	c	Yes	b	Yes	Yes	b	Yes	a	b	c	b	Yes	Yes	Yes
820	Chakshason	c	c	Yes	b	Yes	Yes	c	Yes	c	c	b	b	Yes	a	Yes
821	Kharigachhi Chaturbhujpur	c	c	Yes	b	Yes	Yes	c	Yes	c	c	c	b	a	a	Yes
822	Sasan	c	c	Yes	b	Yes	Yes	b	Yes	Yes	c	b	b	Yes	Yes	Yes
823	Falti-Banpur	a	b	a	Yes	Yes	a	a	Yes	c	b	c	a		Yes	a
824	Ghosalpur	Yes	c	b	a	Yes	Yes	a	Yes	c	c	c	Yes	b	Yes	Yes
825	Kalikapur	c	c	b	c	b	Yes	b	Yes	c	c	c	c	Yes	b	a
826	Chowlpur	a	c	a	b	Yes	Yes	c	Yes	Yes	c	c	c	Yes	Yes	a
827	Ghoradaria	a	c	Yes	b	Yes	Yes	b	Yes	a	c	c	b	Yes		Yes
828	Mitpukuria	b	c	Yes	b	Yes	Yes	b	Yes	a	c	c	b	Yes		a
829	Majlishpur	c	c	Yes	b	Yes	Yes	c	Yes	b	Yes	c	c	Yes	Yes	Yes
830	Kola	c	c	a	b	Yes	Yes	b	Yes	b	c	c	c	Yes	c	a
831	Bil Bheli	c	c	a	b	Yes	Yes	c	Yes	c	c	c	c	Yes	a	a
832	Tehatta	b	c	b	b	Yes	Yes	b	Yes	b	Yes	c	c	Yes	Yes	b
833	Banubankra (P)	a	a	a	a	a	a	b	a	c	c	a	a	a	a	a
834	Domnagar (P)	a	a	a	a	a	Yes	b	Yes	c	c	a	a	a	Yes	Yes
Block T O T A L :		4	1	36	6	56	57	0	69	2	3	0	14	37	39	39

ys,village roads, banks & credit societies :-Yes is given, If not available within the code viz; a for < 5 Kms, b for 5-10 Kms place where facility is available is given).							Availability of miscellaneous facilities (If amenities available code -Yes is given, If not available within the village , the distance range code viz; a for < 5 Kms, b for 5-10 Kms and c for 10+ kms of nearest place where facility is available is given).											
Kutchcha roads	Water bounded macadam(WBM) roads	Navigable waterway (river/canal)(NW)	Footpaths (FP)	Commercial & Co-operative Banks	ATM	Agricultural Credit Societies	Self-Help Group (SHG)	Public distribution system (PDS) shop	Mandis / Regular market	Weekly Haat	Agricultural marketing society	Integrated Child Development Scheme (Nutritional Centres)	Anganwadi Centre (Nutritional Centres)	Others (Nutritional Centres)	Name of Village	Serial Number		
73	74	75	76	77	78	79	80	81	82	83	84	85	86	87	2	1		
Yes	Yes	b	Yes	b	b	c	Yes	a	c	a	c	c	Yes	Yes	Simulia	799		
Yes	Yes		Yes	a	b	c	Yes	a	c	a	b	Yes	Yes	Yes	Dhokra	800		
a			Yes	a	a	c	Yes	Yes	c	Yes	Yes	Yes	Yes	Yes	Chaumuha	801		
Yes		b	Yes	a	c	b	Yes	a	c	a	b	Yes	Yes	Yes	Khamar Nowabad	802		
Yes	Yes		Yes	Yes	Yes	c	Yes	Yes	Yes	Yes	Yes	Yes	Yes	Yes	Mudia	803		
Yes			Yes	a	c	Yes	Yes	a	c	a	a	Yes	Yes	Yes	Andulia	804		
a			Yes	a	b	b	Yes	Yes	c	a	Yes	Yes	Yes	Yes	Krishnamati	805		
Yes	Yes	b	Yes	b	b	c	Yes	a	c	a	c	c	Yes	Yes	Krishnapur Madanpur	806		
Yes	Yes	b	b	a	b	c	Yes	a	c	a	c	c	a	Yes	Ramagachhi	807		
Yes	Yes	b	Yes	a	b	c	Yes	a	c	a	c	c	a	Yes	Nababpur	808		
Yes	Yes	b	Yes	b	b	c	Yes	Yes	c	a	c	c	Yes	Yes	Naopara	809		
Yes	Yes	a	Yes	b	b	c	Yes	a	c	a	c	c	a	Yes	Kaipul	810		
															Bilbauchandi	811		
Yes	c	c	Yes	b	b	b	Yes	Yes	Yes	c	b	Yes	Yes	Yes	Matiagachha	812		
Yes	c	c	Yes			c	Yes	Yes	c	Yes	Yes	Yes	Yes	Yes	Kamduni	813		
a	c	c	Yes	a	a	c	Yes	Yes	c	Yes	Yes	Yes	Yes	Yes	Khari Baria	814		
Yes	Yes	Yes	Yes	b	b	c	Yes	Yes	c	b	b	Yes	Yes	Yes	Mahishgadi	815		
a	Yes	Yes	Yes	a	a	c	Yes	a	c	a	Yes	Yes	Yes	Yes	Bardeshia	816		
Yes	Yes	Yes	Yes	a	a	c	Yes	a	c	a	Yes	Yes	Yes	Yes	Shanberiabada	817		
Yes	b	a	Yes	b	c	c	Yes	a	c	a	c	Yes	Yes	Yes	Khamar Rameshwarpur	818		
Yes		a	Yes	b	b	c	Yes	Yes	Yes	a	c	Yes	Yes	Yes	Malrameswarpur	819		
Yes	Yes	b	c	a	b	c	Yes	a	c	a	c	Yes	Yes	Yes	Chakshason	820		
Yes	c	b	c	c	c	b	Yes	Yes	c	a	b	Yes	Yes	Yes	Kharigachhi Chaturbhujpur	821		
Yes	Yes	a	Yes	Yes	c	Yes	Yes	Yes	Yes	Yes	c	Yes	Yes	Yes	Sasan	822		
Yes		a	Yes	a	a	c	Yes	a	Yes	a	a	Yes	Yes	Yes	Falti-Banpur	823		
Yes	Yes	Yes	Yes	a	b	c	Yes	Yes	Yes	Yes	b	Yes	Yes	Yes	Ghosalpur	824		
Yes	Yes	b	Yes	c	c	c	Yes	b	c	b	c	Yes	Yes	Yes	Kalikapur	825		
Yes	b	a	Yes	b	c	c	Yes	a	c	a	c	Yes	Yes	Yes	Chowlpur	826		
Yes		a	c	a	b	Yes	Yes	a	c	a	c	Yes	Yes	Yes	Ghoradaria	827		
Yes		a	Yes	b	b	c	Yes	a	c	a	c	Yes	Yes	Yes	Mitpukuria	828		
Yes	b	Yes	Yes	c	c	b	Yes	Yes	c	a	b	Yes	Yes	Yes	Majlishpur	829		
Yes	b	a	Yes	c	c	b	Yes	a	c	a	c	Yes	Yes	Yes	Kola	830		
Yes		b	c	c	c	b	Yes	a	c	a	c	Yes	Yes	Yes	Bil Bheli	831		
Yes		Yes	Yes	b	c	c	Yes	Yes	c	a	c	Yes	Yes	Yes	Tehatta	832		
a			a	a	b	a	a	a	c	a	Yes	c	a	Yes	Banubankra (P)	833		
Yes			Yes	a	a	c	Yes	a	c	a	Yes	c	Yes	Yes	Domnagar (P)	834		
49	36	11	63	7	2	5	75	37	13	23	34	48	71	76	: Block T O T A L			

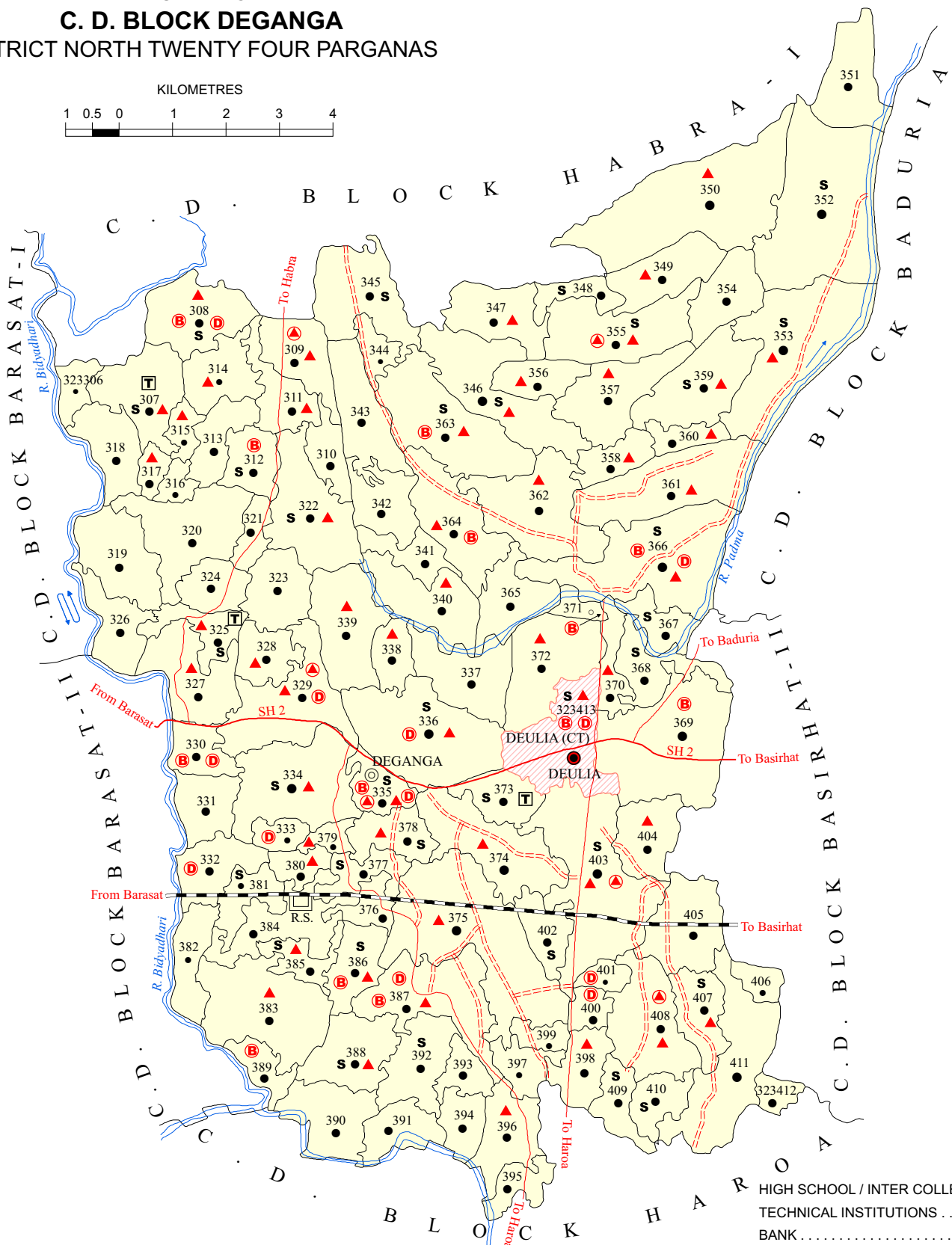
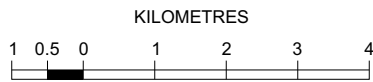
Availability of miscellaneous facilities (If amenities available code -Yes is given, If not available within the village , the distance range code viz; a for < 5 Kms, b for 5-10 Kms and c for 10+ kms of nearest place where facility is available is given).												Availability of electricity (Yes/No)			
Serial Number	Name of Village	ASHA (Accredited Social Health Activist)	Community centre with/without TV	Sports Field,	Sports Club / Recreation Centre	Cinema / Video Hall	Public Library	Public Reading Room	Newspaper Supply	Assembly Polling station	Birth & Death Registration Office	Power Supply for Domestic Use (ED)	Power Supply for Agricultural Use (EAG)	Power Supply for Commercial Use (EC)	Power Supply for All Uses (EA)
1	2	88	89	90	91	92	93	94	95	96	97	98	99	100	101
799	Simulia	Yes	c	Yes	Yes	b	a	a	Yes	Yes	a	Yes	Yes	Yes	Yes
800	Dhokra	Yes	b	Yes	b	b	b	c	a	Yes	b	Yes	Yes	Yes	Yes
801	Chaumuha	Yes	Yes	Yes	Yes	Yes	Yes	Yes	Yes	Yes	Yes	Yes	No	Yes	No
802	Khamar Nowabad	Yes	c	Yes	Yes	b	c	c	Yes	Yes	a	Yes	No	No	No
803	Mudia	Yes	Yes	Yes	Yes	Yes	Yes	Yes	Yes	Yes	a	Yes	No	Yes	No
804	Andulia	Yes	Yes	Yes	Yes	Yes	Yes	Yes	Yes	Yes	a	Yes	Yes	Yes	Yes
805	Krishnamati	Yes	Yes	Yes	Yes	c	c	c	Yes	Yes	a	Yes	Yes	Yes	Yes
806	Krishnapur Madanpur	Yes	b	Yes	Yes	b	a	a	Yes	Yes	a	Yes	Yes	Yes	Yes
807	Ramagachhi	Yes	b	a	Yes	c	a	a	Yes	Yes	a	Yes	Yes	Yes	Yes
808	Nababpur	Yes	b	Yes	Yes	c	a	a	Yes	Yes	a	Yes	No	No	No
809	Naopara	Yes	c	Yes	Yes	c	a	a	Yes	Yes	a	Yes	Yes	Yes	Yes
810	Kaipul	Yes	c	Yes	Yes	c	a	a	a	Yes	a	Yes	Yes	Yes	Yes
811	Bilbauchandi														
812	Matiagachha	Yes	b	a	Yes	b	a	a	Yes	Yes	a	Yes	Yes	Yes	Yes
813	Kamduni	Yes	b	Yes	Yes	b	b	b	Yes	Yes	a	Yes	Yes	Yes	Yes
814	Khari Baria	Yes	Yes	Yes	Yes	Yes	Yes	Yes	Yes	Yes	Yes	Yes	Yes	Yes	Yes
815	Mahishgadi	Yes	b	Yes	Yes	c	c	b	Yes	a	Yes	No	No	No	No
816	Bardeshia	Yes	Yes	Yes	Yes	Yes	Yes	Yes	Yes	Yes	Yes	Yes	No	No	No
817	Shanberiabada	Yes	Yes	Yes	Yes	Yes	Yes	Yes	Yes	Yes	Yes	Yes	No	Yes	No
818	Khamar Rameshwarpur	Yes	Yes	Yes	Yes	b	c	c	Yes	Yes	a	Yes	No	No	No
819	Malrameswarpur	Yes	Yes	a	Yes	a	c	c	Yes	Yes	Yes	Yes	Yes	Yes	Yes
820	Chakshason	Yes	c	a	a	b	c	c	Yes	a	a	Yes	No	No	No
821	Khari gachhi Chaturbhujpur	a	c	Yes	Yes	b	c	c	Yes	Yes	a	Yes	No	No	No
822	Sasan	Yes	c	a	Yes	b	c	c	Yes	Yes	Yes	Yes	Yes	Yes	Yes
823	Falti-Banpur	Yes	Yes	Yes	Yes	a	c	c	Yes	Yes	a	Yes	No	No	No
824	Ghosalpur	a	Yes	Yes	Yes	Yes	Yes	Yes	Yes	Yes	Yes	Yes	Yes	No	No
825	Kalikapur	Yes	b	Yes	Yes	b	c	c	Yes	Yes	b	Yes	Yes	No	No
826	Chowlpur	Yes	c	Yes	Yes	c	c	c	Yes	Yes	a	Yes	No	No	No
827	Ghoradaria	Yes	Yes	a	Yes	c	c	c	Yes	Yes	a	Yes	Yes	Yes	Yes
828	Mitpukuria	Yes	Yes	Yes	Yes	a	c	c	Yes	Yes	Yes	Yes	Yes	Yes	Yes
829	Majlishpur	Yes	b	Yes	Yes	b	c	c	Yes	a	Yes	Yes	Yes	Yes	Yes
830	Kola	Yes	b	Yes	Yes	b	c	c	a	Yes	a	Yes	No	No	No
831	Bil Bheli	Yes	c	a	a	c	c	c	a	a	a	Yes	No	No	No
832	Tehatta	Yes	c	Yes	Yes	a	c	c	Yes	Yes	Yes	Yes	No	No	No
833	Banubankra (P)	a	b	a	a	a	a	b	a	a	a	Yes	No	No	No
834	Domnagar (P)	Yes	Yes	b	Yes	a	b	b	Yes	Yes	a	Yes	Yes	Yes	Yes
Block T O T A L :		68	37	55	62	15	19	22	64	67	28	76	43	42	35

Nearest Town		Land Use							
		Area under different types of land use (in hectares rounded up to one decimal place)							
Name	Distance range code i.e. a for < 5 Kms, b for 5-10 Kms and c for 10+ kms .	Forests	Area under Non-agricultural Uses	Barren and Un-cultivable land	Permanent Pastures and Other Grazing Lands	Land Under Miscellaneous Tree Crops etc.	Culturable Waste Land	Name of Village	Serial Number
102	103	104	105	106	107	108	109	2	1
MADHYAMGRAM	b	0	0	0	0	0	0	0 Simulia	799
BARASAT	c	0	29.5	0	0	0	0	0 Dhokra	800
BARASAT	c	0	79.4	0	0	0	0	0 Chaumuha	801
BARASAT	c	0	12	0	0	0	26.4	0 Khamar Nowabad	802
BARASAT	c	0	37.2	0	0	0	0.8	0 Mudia	803
BARASAT	c	0	25.4	0	0	0	0	0 Andulia	804
BARASAT	c	0	35.8	0	0	0	0	0 Krishnamati	805
MADHYAMGRAM	b	0	0	0	0	0	0	0 Krishnapur Madanpur	806
MADHYAMGRAM	b	0	0	0	0	0	0	0 Ramagachhi	807
MADHYAMGRAM	b	0	0	0	0	0	0	0 Nababpur	808
MADHYAMGRAM	b	0	4	0	0	0	0	0 Naopara	809
MADHYAMGRAM	b	0	0	0	0	0	0	0 Kaipul	810
		0	96.8	0	0	0	35	0 Bilbauchandi	811
RAJARHAT	b	0	179.6	0	0	0	0	0 Matiagachha	812
RAJARHAT	b	0	18.8	0	0	0	0	0 Kamduni	813
RAJARHAT	b	0	0	0	0	0	141	0 Khari Baria	814
RAJARHAT	b	0	124.9	0	0	0	0	0 Mahishgadi	815
BARASAT	c	0	33.7	0	0	0	0	0 Bardeshia	816
BARASAT	c	0	98.1	0	0	0	0	0 Shanberiabada	817
BARASAT	c	0	37	0	0	0	24.5	0 Khamar Rameshwarpur	818
BARASAT	c	0	19	0	0	0	139.4	0 Malrameswarpur	819
BARASAT	c	0	0	0	0	0	0	0 Chakshason	820
BARASAT	c	0	6.5	0	0	0	0	0 Kharigachhi Chaturbhujpur	821
BARASAT	c	0	0.1	0	0	0	25.3	0 Sasan	822
BARASAT	b	0	206.8	0	0	0	0	0 Falti-Banpur	823
BARASAT	b	0	0	0	0	0	0	0 Ghosalpur	824
BARASAT	c	0	10	0	0	0	15.3	0 Kalikapur	825
BARASAT	c	0	0	0	0	0	10.5	0 Chowlpur	826
BARASAT	c	0	5.5	0	0	0	0	0 Ghoradaria	827
BARASAT	c	0	0	0	0	0	0	0 Mitpukuria	828
NARASAT	c	0	41.8	0	0	0	0	0 Majlishpur	829
BARASAT	c	0	7	0	0	0	0	0 Kola	830
BARASAT	c	0	18	0	0	0	0	0 Bil Bheli	831
BARASAT	c	0	15	0	0	0	1.2	0 Tehatta	832
BARASAT	b	0	10	0	0	0	0	0 Banubankra (P)	833
MADYAMGRAM	a	0	4.2	0	0	0	1.2	0 Domnagar (P)	834
0	0	0	1811.5	0	0	0	820.3	Block T O T A L	

Land Use												
Area under different types of land use (in hectares rounded up to one decimal place)							Area irrigated by source (in hectare).					
Serial Number	Name of Village	Fallow lands other than current fallows	Current Fallows	Net Area Sown	Total Irrigated Land Area	Total Un-irrigated Land Area	Canals (C)	Wells/Tube-wells(W/TW)	Tanks/Lakes(T/L)	Water Falls(WF)	Others(O)	
1	2	110	111	112	113	114	115	116	117	118	119	
799	Simulia	0	0	123.5	123.5	0	0	62.7	0	0	60.8	
800	Dhokra	0	0	152.6	146.8	5.8	14.8	102	30	0	0	
801	Chaumuha	0	0	177.6	60.1	117.5	8.2	42.2	4	0	5.7	
802	Khamar Nowabad	0	0	185.6	183.6	2	0	121.7	40.5	0	21.4	
803	Mudia	0	0	82.5	27.4	55.1	5.5	12.2	8.4	0	1.2	
804	Andulia	0	0	57	19.3	37.7	6	7.6	2.5	0	3.2	
805	Krishnamati	0	0	79.6	26.8	52.8	5	16.6	2	0	3.2	
806	Krishnapur Madanpur	0	0	273.8	273.8	0	4	0	0	0	269.8	
807	Ramagachhi	0	0	46.2	46.2	0	0	38.2	0	0	8.1	
808	Nababpur	0	0	119.3	119.3	0	0	38.3	0	0	81	
809	Naopara	0	0	153.9	153.9	0	36.5	60.7	56.7	0	0	
810	Kaipul	0	0	46.4	46.4	0	0	10	0	0	36.4	
811	Bilbauchandi	0	0	35	21.7	13.3	5	14.7	2	0	0	
812	Matiagachha	0	0	300	195.9	104.1	0	132	63.9	0	0	
813	Kamduni	0	0	81	50.2	30.8	0	42.2	8	0	0	
814	Khari Baria	0	0	73	19.4	53.6	0	0	19.4	0	0	
815	Mahishgadi	0	0	230	178.6	51.4	0	140.2	38.3	0	0	
816	Bardeshia	0	0	75.3	25.5	49.8	5.3	13.2	7	0	0	
817	Shanberiabada	0	0	219.3	74.2	145.1	10.4	19	41.5	0	3.3	
818	Khamar Rameshwarpur	0	0	195.4	170.4	25	0	170.4	0	0	0	
819	Malrameswarpur	0	0	195.2	180.2	15	0	137.6	0	0	42.5	
820	Chakshason	0	0	47.8	47.8	0	0	46.8	1	0	0	
821	Kharigachhi Chaturbhujpur	0	0	40.9	40.9	0	0	24.3	16.6	0	0	
822	Sasan	0	0	310.5	295.5	15	0	202.4	40.5	0	52.6	
823	Falti-Banpur	0	0	200	140	60	140	0	0	0	0	
824	Ghosapur	0	0	87.5	87.5	0	68.8	18.7	0	0	0	
825	Kalikapur	0	0	154.4	139.4	15	0	126.4	13	0	0	
826	Chowlpur	0	0	116.2	101.2	15	0	60.7	32.4	0	8.1	
827	Ghoradaria	0	0	51.7	44.7	7	0	36.4	8.2	0	0	
828	Mitpukuria	0	0	193.9	183.9	10	0	155.5	28.3	0	0	
829	Majlishpur	0	0	80	12	68	2	0	10	0	0	
830	Kola	0	0	130.4	77.2	53.2	0	32.4	44.8	0	0	
831	Bil Bheli	0	0	160.3	137.6	22.6	0	81	16.2	0	40.5	
832	Tehatta	0	0	195.2	186.3	8.9	10	81	95.3	0	0	
833	Banubankra (P)	0	0	2.9	2.9	0	0	0	2.9	0	0	
834	Domnagar (P)	0	0	32.5	4	28.5	0	0	4	0	0	
Block T O T A L :		0	0	8416.9	6767.7	1649.1	407.6	3652.8	1379.4	0		

Name of three most important commodities manufactured			Name of Village	Serial Number
First	Second	Third		
120	121	122	2	1
			Simulia	799
			Dhokra	800
			Chaumuha	801
			Khamar Nowabad	802
			Mudia	803
			Andulia	804
			Krishnamati	805
			Krishnapur Madanpur	806
			Ramagachhi	807
			Nababpur	808
			Naopara	809
			Kaipul	810
			Bilbauchandi	811
			Matiagachha	812
			Kamduni	813
			Khari Baria	814
			Mahishgadi	815
			Bardeshia	816
			Shanberiabada	817
			Khamar Rameshwarpur	818
			Malrameswarpur	819
			Chakshason	820
			Kharigachhi Chaturbhujpur	821
			Sasan	822
			Falti-Banpur	823
			Ghosalpur	824
			Kalikapur	825
			Chowlpur	826
			Ghoradaria	827
			Mitpukuria	828
			Majlishpur	829
			Kola	830
			Bil Bheli	831
			Tehatta	832
Medicine	Thermocol		Banubankra (P)	833
			Domnagar (P)	834
			: Block T O T A L	

INDIA
WEST BENGAL
C. D. BLOCK DEGANGA
DISTRICT NORTH TWENTY FOUR PARGANAS



- BOUNDARY, C. D. BLOCK
- " VILLAGE WITH MDDS CODE
- HEADQUARTERS : POLICE STATION, C. D. BLOCK
- POPULATION SIZE OF VILLAGES : BELOW 200, 200-499, 500-999, 1000-4999, 5000 AND ABOVE
- CENSUS TOWN WITH MDDS CODE
- STATE HIGHWAY
- IMPORTANT METALLED ROADS
- UNMETALLED ROADS
- RAILWAY LINE WITH STATION, BROAD GAUGE
- RIVER AND STREAM

- HIGH SCHOOL / INTER COLLEGE . **s**
- TECHNICAL INSTITUTIONS **T**
- BANK **B**
- DISPENSARY..... **D**
- PRIMARY HEALTH CENTRE **A**
- OTHER MEDICAL SERVICES **▲**

TOTAL AREA OF THE C.D. BLOCK.....	202.09 Sq. Kms.
TOTAL POPULATION OF THE C.D. BLOCK.....	319213
TOTAL NUMBER OF VILLAGES.....	107
TOTAL NUMBER OF INHABITED VILLAGES.....	107
TOTAL NUMBER OF CENSUS TOWNS.....	1
TOTAL NUMBER OF STATUTORY TOWNS.....	NIL
DISTANCE FROM DISTRICT HEADQUARTERS TO C. D. BLOCK HEADQUARTERS (APPROX.).... 20 Kms.	

Alphabetical List of Villages

Name of the CD Block : Deganga

CD Block Code (2011) : 0174

Sl. No.	Name of the Village	PLCN 2001	MDDS PLCN 2011
1	2	3	4
1	Abjan Nagar	01714000	323411
2	Alipur	01709400	323366
3	Aminpur	01710700	323378
4	Amulia	01709100	323363
5	Arjullapur	01705300	323325
6	Aziznagar	01713700	323408
7	Bajit Nagar	01704400	323316
8	Bajitpur	01710500	323376
9	Ballabhpur	01708800	323360
10	Bara Bisweswarpur	01704600	323318
11	Bara Gachhia	01709200	323364
12	Baruni	01707100	323343
13	Barunipunji	01707000	323342
14	Bashbaruni	01706900	323341
15	Basna Benapur	01705500	323327
16	Basudebpur	01708900	323361
17	Belgachhia	01706800	323340
18	Belpur	01706500	323337
19	Berachanpa	01710200	323373
20	Bhasila	01710600	323377
21	Birampur Kamaruli	01713100	323402
22	Biswanathpur	01705700	323329
23	Chak Chandpur	01712200	323393
24	Chak Dhulat	01712300	323394
25	Chak Kulia	01711100	323382
26	Chakla	01708500	323357
27	Champatala	01712500	323396
28	Chandpur	01710400	323375
29	Chatkabaria	01713600	323407
30	Chaurashi	01709500	323367
31	Chyangdana	01706400	323336
32	Daibagnapol	01704100	323313
33	Dakshin Kalsur	01708100	323353
34	Deganga	01706300	323335
35	Dogachhia	01705900	323331
36	Doharia	01706600	323338
37	Eazpur	01709600	323368
38	Ekrullya	01705800	323330
39	Fazilpur	01704800	323320
40	Gambhargachhi	01705100	323323

Alphabetical List of Villages

Name of the CD Block : Deganga

CD Block Code (2011) : 0174

Sl. No.	Name of the Village	PLCN 2001	MDDS PLCN 2011
1	2	3	4
41	Gangdhulat	01712000	323391
42	Gangulia	01711900	323390
43	Gobardhanpur	01711200	323383
44	Gobindapur	01705400	323326
45	Gorainagar	01712900	323400
46	Hadipur Chuprijhara	01713200	323403
47	Harpukuria	01714100	323412
48	Hosenpur	01706100	323333
49	Ismailnagar	01712100	323392
50	Jadabpur	01703700	323309
51	Jadabpur Boalia	01710300	323374
52	Jamalpur	01713800	323409
53	Jhapa	01710800	323379
54	Jhikra	01713400	323405
55	Jibanpur	01709900	323371
56	Kalapal	01707300	323345
57	Kaliani	01706200	323334
58	Kalijug Biswanathpur	01711400	323385
59	Kamdebkati	01707900	323351
60	Kaukepara	01709700	323369
61	Keadanga	01711600	323387
62	Khanpur	01703800	323310
63	Khejurdanga	01706700	323339
64	Khordda	01711300	323384
65	Krishnachandrapur	01711700	323388
66	Kshudra Mandalganthi	01703400	323306
67	Kumarpur	01704000	323312
68	Kuralgachha	01707700	323349
69	Mahabbatpur	01710900	323380
70	Mamurabad	01712800	323399
71	Manikpur	01713500	323406
72	Manjilhati	01707500	323347
73	Matikumra	01709000	323362
74	Mirzzapur	01703500	323307
75	Mobarakpur	01704500	323317
76	Mogal Nagar	01704200	323314
77	Mohanpur	01705200	323324
78	Mrizanagar	01709800	323370
79	Muraridanga	01707200	323344
80	Nandipara Kuchemora	01710000	323372

Alphabetical List of Villages

Name of the CD Block : Deganga

CD Block Code (2011) : 0174

Sl. No.	Name of the Village	PLCN 2001	MDDS PLCN 2011
1	2	3	4
81	Nij Amirpur	01712600	323397
82	Noajispur	01704300	323315
83	Nurnagar	01704700	323319
84	Odhanpur	01703900	323311
85	Parpatna	01707800	323350
86	Parulia Madhabpur	01711000	323381
87	Patharghata	01708400	323356
88	Ponditpol	01712400	323395
89	Raendi	01713000	323401
90	Ram Nagar	01712700	323398
91	Ramnathpur	01705600	323328
92	Rampur	01704900	323321
93	Ranihati	01708200	323354
94	Raykola	01708700	323359
95	Raypur	01708300	323355
96	Sakendarnagar	01713900	323410
97	Sarabaria	01707600	323348
98	Sathatia	01711500	323386
99	Shwetpur	01703600	323308
100	Simulia	01709300	323365
101	Singherati	01713300	323404
102	Sirajpur	01708600	323358
103	Sohai	01705000	323322
104	Subarnapur	01707400	323346
105	Telia	01711800	323389
106	Tentulia	01706000	323332
107	Uttar Kalsur	01708000	323352

Census of India 2011
Amenities and Land use

Serial Number	Name of Village	Location code no.	Total area of the village (in hectares rounded up to one decimal place)	Total population (2011 census)	Number of households (2011 census)	Number of educational amenities available in village , the distance range code viz; a for 0-5 kms, b for 5-10 kms, c for 10+ kms of nearest place where facility is available							
						Pre-Primary school (PP)	Primary school (P)	Middle school (M)	Secondary School (S)	Senior Secondary school (SS)	Degree college of arts science & commerce (ASC)	Engineering college(EC)	Medical college (MC)
1	2	3	4	5	6	7	8	9	10	11	12	13	14

Name of District:-North Twenty Four Parganas

Name of CD Block:-Deganga

835	Kshudra Mandalganthi	323306	60.7	327	74	1	1	a	a	a	c	c	c
836	Mirzzapur	323307	218.2	2254	533	2	2	1	1	1	c	c	c
837	Shwetpur	323308	233	3989	926	1	1	1	1				
838	Jadabpur	323309	160.2	2740	595	2	2	1	a	a	c	c	c
839	Khanpur	323310	98.8	1525	351	2	2			a	c	c	c
840	Odhanpur	323311	132.7	2508	550	1	1	1	a	a	c	c	c
841	Kumarpur	323312	117.2	1927	409	2	2	1	1	1	c	1	c
842	Daibagnapol	323313	115.9	1163	262	1	1	a	a	a	c	c	c
843	Mogal Nagar	323314	161.5	892	200	1	1	a	a	a			
844	Noajispur	323315	53.8	731	186	1	1	a	a	a	c	c	c
845	Bajit Nagar	323316	48.8	867	183	2	2	b	a	a	c	c	c
846	Mobarakpur	323317	43.1	1006	220	1	1	1	a	a	c	c	c
847	Bara Bisweswarpur	323318	160.6	2154	480	2	2	a	a	a	c	c	c
848	Nurnagar	323319	181.5	2004	392	1	1	1	a	a	c	c	c
849	Fazilpur	323320	290.7	4084	914	3	3	1	a	a	c	c	c
850	Rampur	323321	70.4	1086	243	2	2	a	b	a	c	c	c
851	Sohai	323322	295	4858	1082	2	2	1	1	a	c		c
852	Gambhargachhi	323323	169.1	2681	596	2	2	a	b	a	b	c	c
853	Mohanpur	323324	95.2	2067	460	1	1	b	a	a	c	c	c
854	Arjullapur	323325	147.3	2596	577	2	2	2	1	1	b	c	c
855	Gobindapur	323326	208.5	2307	510	1	1	a	a	a	c	c	c
856	Basna Benapur	323327	236.8	3862	844	2	2	a	b	a	b	c	c
857	Ramnathpur	323328	99.4	1754	380	1	1	1	b		b	c	c
858	Biswanathpur	323329	289.2	4585	1063	4	3	1	a	a	b	c	c
859	Ekrullya	323330	92.8	1372	328	2	2		a	a	c	c	c
860	Dogachhia	323331	143	3915	847	2	2			a	b	c	c
861	Tentulia	323332	153.4	1185	236	2	2			a	c	c	c
862	Hosenpur	323333	55.6	994	227	1	1			a	b	c	c
863	Kaliani	323334	365.6	5525	1288	3	3	1	1	1	b	c	c
864	Deganga	323335	100.5	3377	776	3	2	1	1	1	b	c	c
865	Chyangdana	323336	417.4	7188	1698	3	3	1	1	1	b	c	c
866	Belpur	323337	197	2325	534	2	2	a	a	a	b		c
867	Doharia	323338	83.4	1358	311	1	1	a	b	b	b	c	c
868	Khejurdanga	323339	271	4370	1004	2	2	a	a	a	c	c	c
869	Belgachhia	323340	250.5	4026	930	2	2	1			c	b	
870	Bashbaruni	323341	98.7	1668	379	1	1	1			b	b	
871	Barunipunji	323342	149.7	2308	523	2	2						
872	Baruni	323343	216.3	3182	730	3	3						
873	Muraridanga	323344	61.8	434	96	1	1						
874	Kalapal	323345	266	3135	716	1	1	1	1	1			
875	Subarnapur	323346	325.1	6380	1443	5	4	1	1	1			

- Village Directory

(As in 2009)

le. (If not available within the < 5 Kms, b for 5-10 Kms and c if facility is available is given).						Number of Medical Amenities available. (If not available within the village, the distance range code viz; a for < 5 Kms, b for 5-10 Kms and c for 10+ kms of nearest place where facility is available is given).						Name of Village	Serial Number					
Management institute (MI)	Polytechnic (Pt)	Vocational training school /ITI	Non-formal training centre (NFTC)	Special school for disabled (SSD)	Others (specify)	Community health centre (CHC)	Primary health centre (PHC)	Primary health sub centre (PHS)	Maternity and child welfare centre (MCWC)	T.B. clinic (TBC)	Hospital-allopathic (HA)			Hospital-alternative medicine (HO)	Dispensary (D)	Veterinary hospital (VH)	Mobile health clinic (MHC)	Family welfare centre (FWC)
15	16	17	18	19	20	21	22	23	24	25	26	27	28	29	30	31	2	1

Location CodeNo:-337

Location CodeNo:-0174

c	c	a				c	a				c		b	c			Kshudra Mandalganthi	835
c	c	1	c	1		c	1			c	c		c	c		c	Mirzzapur	836
							1						2				Shwetpur	837
c	c	b			1	1	1	c	c	c	c	c	c	c		c	Jadabpur	838
c	c	a				c	a			c		a	a	c			Khanpur	839
c	c	b				c	1			c		a	a	c			Odhanpur	840
				1		b	a			c	c	c	c	c			Kumarpur	841
c	c	a		c		c	a			c	c	c	c	c		c	Daibagnapol	842
						a	c	1		c	c	c	c	c		c	Mogal Nagar	843
c	c	a		c		c	1			c	c	c	c	c		c	Noajispur	844
c	c	a				c	a	c	c	c	b	a	a	c			Bajit Nagar	845
c	c	a				c	1	c	c	c	b	a	a	c			Mobarakpur	846
c		a		c		c	a			c		a	a	c			Bara Bisweswarpur	847
c	c	a				c	a	a	b	b	b	c	b	c		b	Nurnagar	848
c	b	a				b	a	a	b	b	b	b	b	c			Fazilpur	849
c	b	a	c			c	b	a	c	b	c		b	c		c	Rampur	850
c	c	b				a	c	1			c		a	a			Sohai	851
c	b	a	c			a	a	a	c	a	c	c	a	a			Gambhirgachhi	852
c	c	a	c			c	b	a	b	b	c		b	c		b	Mohanpur	853
c	b	1	c			c	a	1	a	a	c		a	a		a	Arjullapur	854
c	b	a	c														Gobindapur	855
c	b	a	c			c	a	1	a	a	c		a	a		c	Basna Benapur	856
c	b	a	c			c	a	1	a	a	c		a	a		c	Ramnathpur	857
c	a	a				c	1	1	c	1	c	c	1	c			Biswanathpur	858
b	b	c	c			c	a	a	c	c	c		1	c		a	Ekrullya	859
c	b	b	c			c	b	b	c	c	c	c	a	a	c	c	Dogachhia	860
c	c	c	c	c		c	b	b	c	c	c	c	1	c			Tentulia	861
c	b	b	c	c		c	a	a	c	c	c	1	3	c			Hosenpur	862
c	b	b	c	c		c	a	2	a	a	a	a	a	c	c	a	Kaliani	863
c	b	b	c	c			1	1	c	c	c	c	4	c			Deganga	864
c		c					a	1			c		3				Chyangdana	865
c	a	c					b										Belpur	866
c	b	b	c			c	a	1	a	a	c		a	a		c	Doharia	867
c	b	a	c			c	a	1	c	a	c		a	a		c	Khejurdanga	868
								1			b						Belgachhia	869
																	Bashbaruni	870
					1												Barunipunji	871
																	Baruni	872
																	Muraridanga	873
																	Kalapal	874
								1			1						Subarnapur	875

Serial Number	Name of Village	Number of Non-Government Medical Amenities available.							Availability of drinking water - Yes / No							
		Charitable non Govt. hospital/Nursing home.	Medical practitioner with MBBS Degree	Medical practitioner with other degree	Medical practitioner with no degree	Traditional practitioner and faith healer	Medicine Shop	Others	Tap water (Treated/Untreated)	Well water (Covered / Uncovered well)	Hand Pump	Tube wells / Bore well	Spring	River / Canal	Tank / Pond / Lake	Others
1	2	32	33	34	35	36	37	38	39	40	41	42	43	44	45	46

835	Kshudra Mandalganthi	0	0	0	0	1	0	0	Yes	No	Yes	Yes	No	Yes	Yes	Yes
836	Mirzzapur	0	0	0	0	1	0	0	Yes	No	No	Yes	No	No	Yes	No
837	Shwetpur	0	0	4	0	0	1	0	Yes	No	Yes	Yes	No	No	No	No
838	Jadabpur	0	0	0	2	1	0	0	Yes	No	Yes	Yes	No	Yes	Yes	No
839	Khanpur	0	0	0	0	0	0	0	Yes	No	Yes	Yes	No	No	No	No
840	Odhanpur	0	0	0	2	0	0	0	Yes	No	No	Yes	No	Yes	Yes	Yes
841	Kumarpur	0	0	0	0	0	0	0	Yes	No	No	Yes	No	No	Yes	No
842	Daibagnapol	1	0	0	1	0	0	0	Yes	No	No	Yes	No	Yes	Yes	No
843	Mogal Nagar	0	0	0	0	1	0	0	Yes	No	No	Yes	No	No	Yes	No
844	Noajispur	0	0	0	0	1	0	0	Yes	No	No	Yes	No	No	Yes	No
845	Bajit Nagar	0	0	0	0	0	0	0	Yes	No	Yes	Yes	No	No	Yes	No
846	Mobarakpur	0	0	1	0	1	0	0	Yes	No	Yes	Yes	No	Yes	Yes	No
847	Bara Bisweswarpur	0	0	1	1	1	0	0	Yes	Yes	No	Yes	No	Yes	Yes	No
848	Nurnagar	0	0	0	2	2	0	0	No	No	Yes	No	No	Yes	Yes	No
849	Fazilpur	0	0	0	2	0	0	0	No	No	Yes	No	No	Yes	Yes	No
850	Rampur	0	0	0	3	1	0	0	No	No	Yes	No	No	No	Yes	No
851	Sohai	0	0	1	2	1	9	0	Yes	No	Yes	Yes	No	Yes	Yes	Yes
852	Gambhargachhi	0	0	0	1	1	0	0	No	No	Yes	No	No	No	Yes	No
853	Mohanpur	0	0	0	1	0	0	0	No	No	Yes	No	No	No	Yes	No
854	Arjullapur	0	0	0	2	0	0	0	No	No	Yes	No	No	No	Yes	No
855	Gobindapur	0	0	0	1	0	0	0	No	No	Yes	No	No	Yes	Yes	No
856	Basna Benapur	0	0	0	2	0	0	0	No	No	Yes	No	No	Yes	Yes	No
857	Ramnathpur	0	0	0	2	0	0	0	No	No	Yes	No	No	No	Yes	No
858	Biswanathpur	0	1	0	1	0	0	0	No	No	Yes	No	No	No	Yes	No
859	Ekrullya	0	0	2	2	0	4	0	No	No	Yes	Yes	No	Yes	Yes	No
860	Dogachhia	0	0	0	0	1	0	0	No	No	Yes	Yes	No	Yes	Yes	No
861	Tentulia	0	0	0	0	3	1	0	No	No	Yes	Yes	No	Yes	Yes	No
862	Hosenpur	0	0	0	4	4	1	0	No	No	Yes	Yes	No	No	Yes	No
863	Kaliani	0	0	2	2	0	1	0	Yes	No	Yes	Yes	No	No	Yes	No
864	Deganga	0	4	0	4	5	6	0	No	No	Yes	Yes	No	No	Yes	No
865	Chyangdana	0	0	2	7	3	2	0	No	No	Yes	No	No	Yes	Yes	No
866	Belpur	0	0	0	2	0	1	0	No	No	No	Yes	No	Yes	Yes	No
867	Doharia	0	0	0	2	1	0	0	No	No	Yes	No	No	No	Yes	No
868	Khejurdanga	0	0	0	1	1	0	0	No	No	Yes	No	No	Yes	Yes	No
869	Belgachhia	0	0	2	2	0	0	0	No	No	No	Yes	No	No	Yes	No
870	Bashbaruni	0	0	0	0	0	0	0	No	No	No	Yes	No	No	Yes	No
871	Barunipunji	0	0	0	0	0	0	0	No	No	No	Yes	No	No	Yes	No
872	Baruni	0	0	0	0	0	0	0	No	No	No	Yes	No	No	Yes	No
873	Muraridanga	0	0	0	0	0	0	0	No	No	No	Yes	No	No	Yes	No
874	Kalapal	0	0	0	0	0	0	0	No	No	No	Yes	No	No	No	No
875	Subarnapur	0	0	0	0	0	0	0	No	No	No	Yes	No	Yes	Yes	No

Availability of toilet & others Yes / No				Communication and transport facilities (If amenities available code -Yes is given except for Village Pin Code ,If not available within the village , the distance range code viz; a for < 5 Kms, b for 5-10 Kms and c for 10+ kms of nearest place where facility is available is given).								
Community toilet including bath.	Community toilet excluding bath.	Rural sanitary mart or sanitary hardware outlet available near the village.	Community bio- gas or recycle of waste for productive use.	Post office(PO)	Sub post office (SPO)	Post & Telegraph office (P&TO)	Village Pin Code	Telephones (Land lines)	Public call office (PCO)	Mobile phone coverage	Name of Village	Serial Number
47	48	49	50	51	52	53	54	55	56	57	2	1

No	No	No	No	b	a	c	743423	a	b	Yes	Kshudra Mandalganathi	835
No	No	No	No	b	a	c	743424	a	a	Yes	Mirzzapur	836
No	No	No	No	Yes	a	c	743234	Yes	Yes	b	Shwetpur	837
No	No	No	No	b	a	c	743424	Yes	Yes	Yes	Jadabpur	838
No	No	No	No	b	a	c	743423	a	a	Yes	Khanpur	839
No	No	No	No	b	b	c	743423	Yes	Yes	Yes	Odhanpur	840
No	No	No	No		Yes	c	743423	b	c	Yes	Kumarpur	841
No	No	No	No	b	Yes	c	743423	a	a	Yes	Daibagnapol	842
No	No	No	No			c	743424	Yes	b	Yes	Mogal Nagar	843
No	No	No	No	b		c	743424	Yes	b	Yes	Noajisipur	844
No	No	No	No	a	a	c	743423	Yes	Yes	Yes	Bajit Nagar	845
No	No	No	No	b	a	c	743423	Yes	a	Yes	Mobarakpur	846
No	No	No	No	b	a	c	743704	Yes	b	Yes	Bara Bisweswarpur	847
No	No	No	No	c	b	c	743423	Yes	Yes	Yes	Nurnagar	848
No	No	No	No	c	b	c	743423	Yes	Yes	Yes	Fazilpur	849
No	No	No	No	c	b	c	743423	Yes	Yes	Yes	Rampur	850
No	No	No	No	b	a	c	743423	a	Yes	Yes	Sohai	851
No	No	No	No	c	b	c	743423	Yes	Yes	Yes	Gambhargachhi	852
No	No	No	No	c	b	c	743423	Yes	a	Yes	Mohanpur	853
No	No	No	No	c	b	c	743423	a	a	Yes	Arjullapur	854
No	No	No	No	c	b	c	743423	a	a	Yes	Gobindapur	855
No	No	No	No	c	b	c	743423	Yes	Yes	Yes	Basna Benapur	856
No	No	No	No	c	b	c	743423	a	a	Yes	Ramnathpur	857
No	No	Yes	No	c	a	c	743423	Yes	Yes	Yes	Biswanathpur	858
No	Yes	No	No	c	b	c	743424	Yes	Yes	Yes	Ekrullya	859
No	No	No	No	c	a	c	743423	Yes	a	Yes	Dogachhia	860
No	Yes	No	No	c	b	c	743424	Yes	Yes	Yes	Tentulia	861
No	No	No	No	c	b	c	743423	Yes	Yes	Yes	Hosenpur	862
No	No	No	No	c	a	c	743423	Yes	Yes	Yes	Kaliani	863
No	Yes	No	No	c	Yes	Yes	743423	Yes	Yes	Yes	Deganga	864
No	No	Yes	No	a	Yes	c	743423	Yes	Yes	Yes	Chyangdana	865
No	No	No	No	a	Yes	c	743423	a	b	Yes	Belpur	866
No	No	No	No	c	b	c	743423	Yes	a	Yes	Doharia	867
No	No	No	No	c	b	c	743423	Yes	Yes	Yes	Khejurdanga	868
No	No	Yes	No	a		c	743423	Yes	Yes	Yes	Belgachhia	869
No	No	Yes	No			c	743423	Yes	Yes	Yes	Bashbaruni	870
No	No	Yes	No			c	743423	a	Yes	b	Barunipunji	871
No	No	Yes	No	b	b	c	743424	Yes	b	Yes	Baruni	872
No	No	Yes	No			c	743704	b	b	Yes	Murardanga	873
No	No	No	No			c	743704			Yes	Kalapal	874
No	No	No	No	b	a	b	743424	Yes		Yes	Subarnapur	875

Communication and transport facilities (If amenities available code -Yes is given except for Village Pin Code ,If not available within the village , the distance range code viz; a for < 5 Kms, b for 5-10 Kms and c for 10+ kms of nearest place where facility is available is given).													Village connected to highway (If amenities available code viz; a for < 5 Kms, b for 5-10 Kms and c for 10+ kms of nearest place where facility is available is given).			
Serial Number	Name of Village	Internet cafes/ Common service centre (CSC)	Private courier facility	Bus service (Public & Private)	Railway stations	Auto/Modified Autos	Taxis and Vans	Tractors	Cycle-pulled rickshaws(Manual & Machine driven)	Carts driven by animals	Sea /River ferry service	Connected to national highway(NH)	Connected to state highway(SH)	Connected to major district road (MDR)	Connected to others district road	Pucca roads
1	2	58	59	60	61	62	63	64	65	66	67	68	69	70	71	72

835	Kshudra Mandalganthi	a	b	b	b	a	Yes	b	Yes	Yes	c	b		c	b	b
836	Mirzzapur	a	b	a	b	Yes	Yes	Yes	Yes	a	c	b	b	b	a	Yes
837	Shwetpur	a	b	a	a	Yes	Yes	a	Yes	Yes	b	b		Yes		Yes
838	Jadabpur	a	c	Yes	b	Yes	Yes	Yes	Yes	Yes	b	b		b	Yes	a
839	Khanpur	a	b	a	b	a	a	a	Yes	a	b	b		b	a	a
840	Odhanpur	a	b	Yes	b	Yes	Yes	Yes	Yes	Yes	b	b		b	Yes	a
841	Kumarpur	b	b	Yes	b	Yes	Yes	b	Yes	a	b	c		c	b	Yes
842	Daibagnapol	a	c	a	c	Yes	Yes	Yes	Yes	Yes	b	b		c	a	a
843	Mogal Nagar	Yes	b	b	c	Yes	Yes	a	Yes	Yes	b	b		b	a	a
844	Noajispur	Yes	b	a	b	Yes	Yes	b	Yes	Yes	b	b		b	a	a
845	Bajit Nagar	b	b	b	b	b	b	b	Yes	Yes	Yes	b	b	b		a
846	Mobarakpur	a	b	a	c	a	Yes	a	Yes	Yes	a	b	b	b		b
847	Bara Bisweswarpur	a	b	b	b	a	Yes	b	Yes	Yes	a	b		c	b	b
848	Nurnagar	c	c	a	b	a	a	b	Yes	a	b	c	a	a		a
849	Fazilpur	c	c	a	b	a	a	a	Yes	c	b	c	a	a		a
850	Rampur	c	c	a	b	a	b	b	Yes	c	b	c	b	a	a	a
851	Sohai	a	c	Yes	b	a	Yes	a	Yes	c	b	b		b		a
852	Gambhargachhi	c	c	a	b	Yes	b	a	Yes	c	b	c	a	a	Yes	Yes
853	Mohanpur	c	c	Yes	c	Yes	c	a	Yes	c	b	c	a		Yes	Yes
854	Arjullapur	c	b	Yes	b	Yes	c	a	Yes	c	c	c	a		Yes	Yes
855	Gobindapur	c	c	a	b	a	c	a	Yes	c	b	c	a		Yes	a
856	Basna Benapur	c	b	Yes	a	Yes	c	a	Yes	c	b	c	a	Yes	Yes	Yes
857	Ramnathpur	c	b	a	b	a	c	a	Yes	c	b	c	a	a	a	a
858	Biswanathpur	c	c	Yes	a	Yes	c	a	Yes	c	b	c	Yes		Yes	Yes
859	Ekrullya	Yes	c	Yes	b	Yes	Yes	a	Yes	c	c	c	Yes	Yes	Yes	Yes
860	Dogachhia	b	c	a	a	Yes	Yes	a	Yes	c	c	c	a	Yes	Yes	Yes
861	Tentulia	b	b	b	a	a	Yes	a	Yes	c	c	c	a	a	a	Yes
862	Hosenpur	b	b	a	b	a	Yes	a	Yes	c	b	c	a	a	a	Yes
863	Kaliani	a	a	a	b	a	a	a	Yes	c	c	c	a	Yes	Yes	Yes
864	Deganga	Yes	Yes	Yes	b	Yes	Yes	a	Yes	c	c	c	Yes	Yes	Yes	Yes
865	Chyangdana	c	Yes	a	b	a	a	a	Yes	c	c			Yes	Yes	Yes
866	Belpur	a	a	a	b	b	a	a	Yes	Yes	c	c	a	Yes	Yes	Yes
867	Doharia	c	c	a	b	b	a	a	Yes	c	c	c	a	a	a	a
868	Khejurdanga	c	c	a	b	Yes	a	a	Yes	c	c	c	a	a		Yes
869	Belgachhia	c	b	b	c	b	Yes	Yes	Yes	Yes	c	c	c	c	Yes	Yes
870	Bashbaruni	c	b	a	c	Yes	a	Yes	Yes	Yes	c					Yes
871	Barunipunji	b	b	b	c	Yes	Yes	Yes	Yes	Yes	c	c	c	c	b	Yes
872	Baruni	c	b	b	c	b	Yes	Yes	Yes	Yes	c	c	b	b	b	a
873	Muraridanga	b	b	b	c	Yes	Yes	Yes	Yes	Yes	c					Yes
874	Kalapal	b	a	b	c	b	a	a	Yes	c	c					a
875	Subarnapur	b	a	b	c	a	Yes	a	Yes	c	c				Yes	b

ys,village roads, banks & credit societies
 :-Yes is given, If not available within the
 code viz; a for < 5 Kms, b for 5-10 Kms
 place where facility is available is given).

Availability of miscellaneous facilities (If amenities available code -Yes is given, If not
 available within the village , the distance range code viz; a for < 5 Kms, b for 5-10 Kms
 and c for 10+ kms of nearest place where facility is available is given).

Kutchcha roads	Water bounded macadam(WBM) roads	Navigable waterway (river/canal)(NW)	Footpaths (FP)	Commercial & Co-operative Banks	ATM	Agricultural Credit Societies	Self-Help Group (SHG)	Public distribution system (PDS) shop	Mandis / Regular market	Weekly Haat	Agricultural marketing society	Integrated Child Development Scheme (Nutritional Centres)	Anganwadi Centre (Nutritional Centres)	Others (Nutritional Centres)	Name of Village	Serial Number
73	74	75	76	77	78	79	80	81	82	83	84	85	86	87	2	1

Yes			Yes	a	b	c	Yes	Yes	c	a	Yes	Yes	Yes	Yes	Kshudra Mandalganathi	835
a			Yes	a	b	c	Yes	a	Yes	a	c	Yes	Yes	Yes	Mirzzapur	836
Yes	Yes	Yes	Yes	Yes		Yes	Yes	Yes	c	Yes	c	Yes	Yes	Yes	Shwetpur	837
Yes	Yes	Yes	Yes	b	c	c	Yes	Yes	c	b	b	Yes	Yes	Yes	Jadabpur	838
Yes		Yes	Yes	a	b	c	Yes	Yes	c	a	b	Yes	Yes	Yes	Khanpur	839
Yes		Yes	Yes	b	c	b	Yes	Yes	c	a	Yes	Yes	Yes	Yes	Odhanpur	840
a		Yes	Yes	b	Yes	Yes	Yes	Yes	c	a	c	Yes	Yes	Yes	Kumarpur	841
Yes		Yes	Yes	b	b	c	Yes	Yes	c	Yes	a	Yes	Yes	Yes	Daibagnapol	842
Yes		Yes	Yes	a	b	c	Yes	Yes	Yes	a	c	Yes	Yes	Yes	Mogal Nagar	843
Yes		Yes	Yes	a	b	c	Yes	Yes	c	a	Yes	Yes	Yes	Yes	Noajispur	844
Yes	Yes	Yes	Yes	c	c	c	Yes	Yes	c	Yes	Yes	Yes	Yes	Yes	Bajit Nagar	845
Yes	Yes	Yes	Yes	c	c	c	Yes	a	c	a	c	Yes	Yes	Yes	Mobarakpur	846
Yes		Yes	Yes	a	b	c	Yes	Yes	c	Yes	Yes	Yes	Yes	Yes	Bara Bisweswarpur	847
Yes		Yes	Yes	a	a	c	Yes	a	c	a	Yes	b	Yes	Yes	Nurnagar	848
Yes		Yes	Yes	a	a	c	Yes	Yes	c	a	Yes	b	Yes	Yes	Fazilpur	849
Yes		Yes	Yes	a	a	c	Yes	Yes	c	a	Yes	b	Yes	Yes	Rampur	850
Yes		Yes	Yes	b	b	b	Yes	Yes	Yes	Yes	Yes	Yes	Yes	Yes	Sohai	851
Yes		Yes	Yes	a	a	Yes	Yes	a	c	a	Yes	b	Yes	Yes	Gambhargachhi	852
Yes		Yes	Yes	a	a	c	Yes	Yes	Yes	a	Yes	b	Yes	Yes	Mohanpur	853
Yes		Yes	Yes	a	a	Yes	Yes	Yes	Yes	a	b	b	Yes	Yes	Arjullapur	854
Yes	Yes	Yes	Yes	a	a	b	Yes	Yes	c	a	b	b	Yes	Yes	Gobindapur	855
Yes	Yes	Yes	Yes	a	a	b	Yes	Yes	c	a	b	b	Yes	Yes	Basna Benapur	856
Yes		Yes	Yes	a	a	c	Yes	Yes	c	a	b	b	Yes	Yes	Ramnathpur	857
Yes		Yes	Yes	a	a	c	Yes	Yes	Yes	a	Yes	a	Yes	Yes	Biswanathpur	858
Yes		Yes	Yes	Yes	Yes	c	Yes	Yes	Yes	Yes	c	b	Yes	Yes	Ekrullya	859
Yes		Yes	Yes	a	a	c	Yes	a	c	a	c	Yes	Yes	Yes	Dogachhia	860
Yes		Yes	Yes	a	a	b	Yes	a	c	Yes	c	Yes	Yes	Yes	Tentulia	861
Yes		Yes	Yes	a	a	c	Yes	Yes	Yes	Yes	Yes	Yes	Yes	Yes	Hosenpur	862
Yes		Yes	Yes	a	a	c	Yes	Yes	Yes	Yes	a	Yes	Yes	Yes	Kaliani	863
Yes		Yes	Yes	Yes	a	Yes	Yes	Yes	Yes	Yes	Yes	Yes	Yes	Yes	Deganga	864
Yes		Yes	Yes	a	a	c	Yes	Yes	c	a	Yes	Yes	Yes	Yes	Chyangdana	865
Yes		Yes	Yes	b	b	c	Yes	Yes	c	a	Yes	Yes	Yes	Yes	Belpur	866
Yes		Yes	Yes	b	b	c	Yes	a	c	b	Yes	b	Yes	Yes	Doharia	867
Yes		Yes	Yes	b	b	b	Yes	Yes	c	b	Yes	b	Yes	Yes	Khejurdanga	868
Yes		Yes	Yes		c		Yes	Yes	c	Yes	Yes	Yes	Yes	Yes	Belgachhia	869
Yes		Yes	Yes		c		Yes	Yes	c	Yes	Yes	Yes	Yes	Yes	Bashbaruni	870
Yes		Yes	Yes		c		Yes	Yes	c	Yes	Yes	Yes	Yes	Yes	Barunipunji	871
Yes		Yes	Yes		c		Yes	Yes	c	Yes	Yes	Yes	Yes	Yes	Baruni	872
Yes	Yes	Yes	Yes		c		Yes	Yes	c	Yes	Yes	Yes	Yes	Yes	Muraridanga	873
a		Yes	Yes		c		Yes	Yes	c	Yes	Yes	Yes	Yes	Yes	Kalapal	874
Yes		Yes	Yes		c		Yes	Yes	c	Yes	Yes	Yes	Yes	Yes	Subarnapur	875

Availability of miscellaneous facilities (If amenities available code -Yes is given, If not available within the village , the distance range code viz; a for < 5 Kms, b for 5-10 Kms and c for 10+ kms of nearest place where facility is available is given).												Availability of electricity (Yes/No)			
Serial Number	Name of Village	ASHA (Accredited Social Health Activist)	Community centre with/without TV	Sports Field,	Sports Club / Recreation Centre	Cinema / Video Hall	Public Library	Public Reading Room	Newspaper Supply	Assembly Polling station	Birth & Death Registration Office	Power Supply for Domestic Use (ED)	Power Supply for Agricultural Use (EAG)	Power Supply for Commercial Use (EC)	Power Supply for All Uses (EA)
1	2	88	89	90	91	92	93	94	95	96	97	98	99	100	101

835	Kshudra Mandalganthi	Yes	Yes	Yes	Yes	c	b	Yes	Yes	Yes	a	Yes	Yes	Yes	Yes
836	Mirzzapur	Yes	c	Yes	c	c	c	c	a	c	a	Yes	Yes	Yes	Yes
837	Shwetpur	Yes	Yes	Yes	Yes	Yes	Yes	Yes	Yes	Yes	Yes	Yes	Yes	Yes	Yes
838	Jadabpur	Yes	Yes	Yes	Yes	Yes	Yes	Yes	Yes	Yes	b	Yes	Yes	Yes	Yes
839	Khanpur	Yes	Yes	Yes	Yes	Yes	Yes	Yes	Yes	Yes	b	Yes	Yes	Yes	Yes
840	Odhanpur	Yes	Yes	Yes	Yes	c	b	Yes	Yes	Yes	b	Yes	Yes	Yes	Yes
841	Kumarpur	Yes	c	Yes	c	c	c	c	b	c	a	Yes	Yes	Yes	Yes
842	Daibagnapol	Yes	Yes	Yes	Yes	c	c	Yes	Yes	Yes	a	Yes	Yes	Yes	Yes
843	Mogal Nagar	Yes	Yes	Yes	Yes	Yes	Yes	Yes	Yes	Yes	a	Yes	Yes	Yes	Yes
844	Noajispur	Yes	Yes	Yes	Yes	Yes	Yes	Yes	Yes	Yes	a	Yes	Yes	Yes	Yes
845	Bajit Nagar	Yes	a	a	b	c	c	c	b	c	a	Yes	Yes	Yes	Yes
846	Mobarakpur	Yes	a	Yes	a	c	Yes	b	a	a	a	Yes	Yes	Yes	Yes
847	Bara Bisweswarpur	Yes	Yes	Yes	Yes	c	Yes	Yes	Yes	Yes	Yes	Yes	Yes	Yes	Yes
848	Nurnagar	Yes	b	Yes	Yes	b	b	Yes	Yes	Yes	a	Yes	Yes	No	No
849	Fazilpur	Yes	Yes	Yes	Yes	b	Yes	Yes	Yes	Yes	a	Yes	Yes	Yes	Yes
850	Rampur	Yes	c	Yes	Yes	a	c	Yes	Yes	Yes	a	Yes	Yes	Yes	Yes
851	Sohai	Yes	Yes	Yes	a	c	b	Yes	Yes	Yes	a	Yes	Yes	Yes	Yes
852	Gambhargachhi	Yes	Yes	Yes	Yes	b	b	Yes	Yes	Yes	a	Yes	Yes	Yes	Yes
853	Mohanpur	Yes	c	Yes	Yes	a	b	c	Yes	Yes	a	Yes	Yes	Yes	Yes
854	Arjullapur	Yes	c	Yes	Yes	a	b	c	Yes	Yes	a	Yes	Yes	Yes	Yes
855	Gobindapur	Yes	c	Yes	Yes	a	b	c	Yes	Yes	a	Yes	Yes	Yes	Yes
856	Basna Benapur	Yes	c	Yes	Yes	a	a	c	Yes	Yes	a	Yes	Yes	Yes	Yes
857	Ramnathpur	Yes	c	Yes	Yes	a	a	c	Yes	Yes	a	Yes	Yes	Yes	Yes
858	Biswanathpur	Yes	Yes	Yes	Yes	a	a	Yes	Yes	Yes	a	Yes	Yes	Yes	Yes
859	Ekrullya	Yes	c	c	Yes	Yes	a	c	Yes	Yes	a	Yes	Yes	Yes	Yes
860	Dogachhia	Yes	c	c	Yes	b	a	c	Yes	Yes	b	Yes	Yes	Yes	Yes
861	Tentulia	Yes	Yes	Yes	Yes	a	a	a	Yes	Yes	Yes	Yes	Yes	No	No
862	Hosenpur	Yes	Yes	Yes	Yes	Yes	Yes	Yes	Yes	Yes	Yes	Yes	Yes	Yes	Yes
863	Kaliani	Yes	Yes	Yes	Yes	a	a	a	Yes	Yes	a	Yes	Yes	Yes	Yes
864	Deganga	Yes	Yes	Yes	Yes	Yes	Yes	Yes	Yes	Yes	a	Yes	Yes	Yes	Yes
865	Chyangdana	Yes	Yes	Yes	Yes	a	a	c	Yes	Yes	Yes	Yes	Yes	Yes	Yes
866	Belpur	Yes	Yes	Yes	Yes	Yes	Yes	Yes	Yes	Yes	a	Yes	Yes	Yes	Yes
867	Doharia	Yes	c	Yes	Yes	b	b	Yes	Yes	Yes	Yes	Yes	Yes	Yes	Yes
868	Khejurdanga	Yes	c	Yes	Yes	b	b	c	Yes	Yes	a	Yes	Yes	Yes	Yes
869	Belgachhia	Yes	Yes	Yes	Yes	Yes	Yes	Yes	Yes	Yes	b	Yes	Yes	Yes	Yes
870	Bashbaruni	Yes	Yes	Yes	Yes	Yes	Yes	Yes	Yes	Yes	a	Yes	Yes	Yes	Yes
871	Barunipunji	Yes	Yes	Yes	Yes	Yes	Yes	Yes	Yes	Yes	b	Yes	Yes	Yes	Yes
872	Baruni	Yes	Yes	Yes	Yes	Yes	Yes	Yes	Yes	Yes	a	Yes	Yes	Yes	Yes
873	Muraridanga	Yes	Yes	Yes	Yes	Yes	Yes	Yes	Yes	Yes	a	Yes	Yes	Yes	Yes
874	Kalapal	Yes	Yes	Yes	Yes	Yes	Yes	Yes	Yes	Yes	Yes	Yes	Yes	No	No
875	Subarnapur	Yes	Yes	Yes	Yes	Yes	Yes	Yes	Yes	Yes	Yes	Yes	Yes	Yes	Yes

Nearest Town		Land Use							
		Area under different types of land use (in hectares rounded up to one decimal place)							
Name	Distance range code i.e. a for < 5 Kms, b for 5-10 Kms and c for 10+ kms .	Forests	Area under Non-agricultural Uses	Barren and Un-cultivable land	Permanent Pastures and Other Grazing Lands	Land Under Miscellaneous Tree Crops etc.	Culturable Waste Land	Name of Village	Serial Number
102	103	104	105	106	107	108	109	2	1

BARASAT	c	0	19.5	0	0	0	28.2	Kshudra Mandalganhi	835
BARASAT	c	0	78.2	0	0	0	53.8	Mirzzapur	836
BARASAT	c	0	36.4	0	0	0	56.8	Shwetpur	837
BARASAT	c	0	62.2	0	0	0	1.9	Jadabpur	838
BARASAT	c	0	15.1	0	0	0	2	Khanpur	839
BARASAT	c	0	52.7	0	0	0	80	Odhanpur	840
BARASAT	c	0	4.8	0	0	0	4.1	Kumarpur	841
BARASAT	c	0	44	0	0	0	2	Daibagnapol	842
BARASAT	c	0	66.5	0	0	0	95	Mogal Nagar	843
BARASAT	c	0	26.8	0	0	0	27	Noajispur	844
BARASAT	c	0	19.6	0	0	0	29.2	Bajit Nagar	845
BARASAT	c	0	13.9	0	0	0	3.4	Mobarakpur	846
BARASAT	c	0	48.6	0	0	0	15.6	Bara Bisweswarpur	847
BARASAT	c	0	61.8	0	0	0	10.7	Nurnagar	848
BARASAT	c	0	85	0	0	0	16.7	Fazilpur	849
BARASAT	c	0	31.2	0	0	0	5.2	Rampur	850
BARASAT	c	0	97	0	0	0	198	Sohai	851
BARASAT	c	0	54.6	0	0	0	5.5	Gambhiringachhi	852
BARASAT	c	0	25.8	0	0	0	5.4	Mohanpur	853
BARASAT	c	0	57.8	0	0	0	8.5	Arjullapur	854
BARASAT	c	0	83	0	0	0	8.5	Gobindapur	855
BARASAT	c	0	59	0	0	0	27.8	Basna Benapur	856
BARASAT	c	0	24.4	0	0	0	0	Ramnathpur	857
BARASAT	a	0	98.7	0	0	0	0	Biswanathpur	858
BARASAT	c	0	14.6	0	0	0	37.4	Ekrullya	859
BARASAT	c	0	20	0	0	0	26.3	Dogachhia	860
BARASAT	c	0	52	0	0	0	10.4	Tentulia	861
BARASAT	c	0	12.6	0	0	0	2.7	Hosenpur	862
BARASAT	c	0	130.1	0	0	0	3.5	Kaliani	863
BARASAT	c	0	35.9	0	0	0	8.2	Deganga	864
DEGANGA	a	0	20.4	0	0	0	59	Chyangdana	865
DEGANGA	a	0	27	0	0	0	80	Belpur	866
BARASAT	c	0	35.4	0	0	0	0	Doharia	867
BARASAT	c	0	95.3	0	0	0	10.7	Khejurdanga	868
BARASAT	c	0	3	0	0	0	75.5	Belgachhia	869
HABRA	c	0	30.7	0	0	0	3	Bashbaruni	870
HABRA	c	0	48.7	0	0	0	13	Barunipunji	871
HABRA	c	0	125.3	0	0	0	13	Baruni	872
HABRA	c	0	26.3	0	0	0	2.5	Muraridanga	873
HABRA	c	0	90.6	0	0	0	12.5	Kalapal	874
BARASAT	c	0	31	0	0	0	0	Subarnapur	875

Land Use											
Area under different types of land use (in hectares rounded up to one decimal place)							Area irrigated by source (in hectare).				
Serial Number	Name of Village	Fallow lands other than current fallows	Current Fallows	Net Area Sown	Total Irrigated Land Area	Total Un-irrigated Land Area	Canals (C)	Wells/Tube-wells(W/TW)	Tanks/Lakes(T/L)	Water Falls(WF)	Others(O)
1	2	110	111	112	113	114	115	116	117	118	119

835	Kshudra Mandalganthi	0	0	13	13	0	0	10	3	0	0
836	Mirzzapur	0	0	86.2	86.2	0	0	86.2	0	0	0
837	Shwetpur	0	0	139.8	5.2	134.6	0	5.2	0	0	0
838	Jadabpur	0	0	96.1	96.1	0	0	96.1	0	0	0
839	Khanpur	0	0	81.7	59.3	22.4	0	59.3	0	0	0
840	Odhanpur	0	0	0	0	0	0	0	0	0	0
841	Kumarpur	0	0	108.4	108.4	0	0	108.4	0	0	0
842	Daibagnapol	0	0	69.8	69.8	0	0	69.8	0	0	0
843	Mogal Nagar	0	0	0	0	0	0	0	0	0	0
844	Noajispur	0	0	0	0	0	0	0	0	0	0
845	Bajit Nagar	0	0	0	0	0	0	0	0	0	0
846	Mobarakpur	0	0	25.8	25.8	0	1	24.8	0	0	0
847	Bara Bisweswarpur	0	0	96.4	96.4	0	0	0	0	0	96.4
848	Nurnagar	0	0	109	85	24	0	75	0	0	10
849	Fazilpur	0	0	189	140	49	0	80	60	0	0
850	Rampur	0	0	34	25	9	0	20	5	0	0
851	Sohai	0	0	0	0	0	0	0	0	0	0
852	Gambhargachhi	0	0	109	100	9	0	80	20	0	0
853	Mohanpur	0	0	64	55	9	0	45	10	0	0
854	Arjullapur	0	0	81	75	6	0	70	5	0	0
855	Gobindapur	0	0	117	68	49	0	58	10	0	0
856	Basna Benapur	0	0	150	110	40	0	80	30	0	0
857	Ramnathpur	0	0	75	54	21	0	39	15	0	0
858	Biswanathpur	0	0	190.5	124.5	66	0	111.5	13	0	0
859	Ekrullya	0	0	40.8	37.8	3	0	37.8	0	0	0
860	Dogachhia	0	0	96.7	90	6.7	30	60	0	0	0
861	Tentulia	0	0	91	86.4	4.6	0	71.4	15	0	0
862	Hosenpur	0	0	40.3	36.9	3.4	0	36.9	0	0	0
863	Kaliani	0	0	232	220.4	11.6	0	220.4	0	0	0
864	Deganga	0	0	56.4	52.3	4.1	0	52.3	0	0	0
865	Chyangdana	0	0	338	253	85	0	250	0	0	3
866	Belpur	0	0	90	90	0	0	80	0	0	10
867	Doharia	0	0	48	33	15	10	11	12	0	0
868	Khejurdanga	0	0	165	110	55	5	85	20	0	0
869	Belgachhia	0	0	172	150	22	0	150	0	0	0
870	Bashbaruni	0	0	65	50	15	0	50	0	0	0
871	Barunipunji	0	0	88	70	18	0	70	0	0	0
872	Baruni	0	0	78	75	3	0	75	0	0	0
873	Muraridanga	0	0	33	30	3	0	30	0	0	0
874	Kalapal	0	0	163	120	43	0	120	0	0	0
875	Subarnapur	0	0	294.1	130.1	164	0	130.1	0	0	0

Name of three most important commodities manufactured			Name of Village	Serial Number
First	Second	Third		
120	121	122	2	1

Road Repairing Materials	Pipe	Kshudra Mandalganthi	835
Brick		Mirzzapur	836
		Shwetpur	837
		Jadabpur	838
		Khanpur	839
		Odhanpur	840
		Kumarpur	841
		Daibagnapol	842
Vermic Compost		Mogal Nagar	843
Vermic Compost		Noajisipur	844
		Bajit Nagar	845
		Mobarakpur	846
		Bara Bisweswarpur	847
		Nurnagar	848
		Fazilpur	849
		Rampur	850
Brick		Sohai	851
		Gambhargachhi	852
		Mohanpur	853
		Arjullapur	854
		Gobindapur	855
		Basna Benapur	856
		Ramnathpur	857
		Biswanathpur	858
		Ekrullya	859
		Dogachhia	860
		Tentulia	861
		Hosenpur	862
		Kaliani	863
		Deganga	864
		Chyangdana	865
		Belpur	866
		Doharia	867
		Khejurdanga	868
		Belgachhia	869
		Bashbaruni	870
		Barunipunji	871
		Baruni	872
		Muraridanga	873
		Kalapal	874
		Subarnapur	875

Census of India 2011
Amenities and Land use

Serial Number	Name of Village	Location code no.	Total area of the village (in hectares rounded up to one decimal place)	Total population (2011 census)	Number of households (2011 census)	Number of educational amenities available in village , the distance range code viz; a for 0-5 kms, b for 5-10 kms, c for 10+ kms of nearest place where facility is available							
						Pre-Primary school (PP)	Primary school (P)	Middle school (M)	Secondary School (S)	Senior Secondary school (SS)	Degree college of arts science & commerce (ASC)	Engineering college(EC)	Medical college (MC)
1	2	3	4	5	6	7	8	9	10	11	12	13	14
876	Manjilhati	323347	176.6	2074	468	2	1						
877	Sarabaria	323348	66.8	1352	317	1	1	1	1				
878	Kuralgachha	323349	181.1	2381	531	2	1	1					
879	Parpatna	323350	604.4	6558	1518	5	4	1					
880	Kamdebkati	323351	203.2	3893	937	2	2						
881	Uttar Kalsur	323352	601.4	9051	2106	9	9	2	3	2			
882	Dakshin Kalsur	323353	450.5	6731	1567	7	7	1	3	2			
883	Ranihati	323354	156.7	2556	580	2	1						
884	Raypur	323355	289.5	2903	639	6	5	1	1	1			
885	Patharghata	323356	110.9	1867	413	3	2						
886	Chakla	323357	229.6	2269	510	4	3	2					
887	Sirajpur	323358	100.5	1334	290	2	1						
888	Raykola	323359	276.6	3105	715	4	3	1	1	1			
889	Ballabhpur	323360	59.1	1742	389	2	1						
890	Basudebpur	323361	350	4580	1035	5	4	1		a	b	c	c
891	Matikumra	323362	326.4	4651	1085	5	4	1		a	b	c	c
892	Amulia	323363	373.5	4443	987	4	4		1	a	c	c	
893	Bara Gachhia	323364	242.4	3388	813	2	2	1		a	b		
894	Simulia	323365	156.3	2586	623	2	2	a		a	b	c	c
895	Alipur	323366	476.6	7801	1830	6	5	1	1	1	b	c	c
896	Chaurashi	323367	113.9	2630	615	1	1	1	1	1	b	c	c
897	Eazpur	323368	134	2747	632	2	2	1	1	1	a	c	c
898	Kaukepara	323369	460.7	8707	1988	4	4	a	a	a	l	c	c
899	Mrizanagar	323370	103.4	1911	439	1	1		a	a	a		
900	Jibanpur	323371	47.2	79	18	2	1	a	a	a	b	c	c
901	Nandipara Kuchemora	323372	279.6	4936	1119	2	2	1	a	a	a	c	c
902	Berachanpa	323373	109.2	2957	735	2	2	1	1	1	a	c	c
903	Jadabpur Boalia	323374	298.4	6390	1437	4	4	a	a	a	a	c	c
904	Chandpur	323375	579.6	8780	1997	3	3	1					
905	Bajitpur	323376	74.9	2018	443	1	1		a	a	b	c	c
906	Bhasila	323377	97.4	1855	433	2	2	1	1	1	b	c	c
907	Aminpur	323378	132.4	2999	701	1	1		a	l	c	c	c
908	Jhapa	323379	41.5	934	192	1	1		a	a	b	c	c
909	Mahabbatpur	323380	64.1	1073	246	1	1		a	a	b	c	c
910	Parulia Madhabpur	323381	107.4	888	203	1	1	1	1	1	c	c	c
911	Chak Kulia	323382	139.7	711	166	1	1	c	c	a	c	c	c
912	Gobardhanpur	323383	371.1	3985	892	1	1		a	b	c		
913	Khordda	323384	218.6	2884	676	1	1		a	a	b	c	c
914	Kalijug Biswanathpur	323385	84.5	1359	298	1	1	1	1	a	b	c	c
915	Sathatia	323386	134.3	3592	753	1	1	1	1	1	b	c	c
916	Keadanga	323387	296	4682	1054	3	3	1					
917	Krishnachandrapur	323388	197.5	2677	576	3	3	1	1				
918	Telia	323389	101.2	2542	540	2	2		a	b	c		c

- Village Directory

(As in 2009)

le. (If not available within the < 5 Kms, b for 5-10 Kms and c cility is available is given).						Number of Medical Amenities available. (If not available within the village , the distance range code viz; a for < 5 Kms, b for 5-10 Kms and c for 10+ kms of nearest place where facility is available is given).						Name of Village	Serial Number					
Management institute (MI)	Polytechnic (Pt)	Vocational training school /ITI	Non-formal training centre (NFTC)	Special school for disabled (SSD)	Others (specify)	Community health centre (CHC)	Primary health centre (PHC)	Primary health sub centre (PHS)	Maternity and child welfare centre (MCW)	T.B. clinic (TBC)	Hospital-allopathic (HA)			Hospital-alternative medicine (HO)	Dispensary (D)	Veterinary hospital (VH)	Mobile health clinic (MHC)	Family welfare centre (FWC)
15	16	17	18	19	20	21	22	23	24	25	26	27	28	29	30	31	2	1
								1			1						Manjilhati	876
																	Sarabaria	877
								1			1						Kuralgachha	878
								1			1						Parpatna	879
																	Kamdebkati	880
								1									Uttar Kalsur	881
																	Dakshin Kalsur	882
																	Ranihati	883
							1	1			1						Raypur	884
								1			1						Patharghata	885
								1			1						Chakla	886
								1	1								Sirajpur	887
								1			1						Raykola	888
								1			1						Ballabhpur	889
c	b	c	c	c		c	c	1	c	c	c	c	c	c	c		Basudebpur	890
c	b	c	c	c		c	c	1	c	c	c	c	c	c	c		Matikumra	891
								1			1						Amulia	892
		c						1			b						Bara Gachhia	893
c	b	c	c	c		b	b	a	c	b	c	c	b	c			Simulia	894
c	b	c	c	c		b	b	1		b	c	c	1				Alipur	895
c	b	c	c	c		b	b	a	c	b	c	c	b	c			Chaurashi	896
c	a	c			1	b	a										Eazpur	897
c	a	c		c	1	b	a				c			c			Kaukepara	898
	a					1											Mrizanagar	899
c	b	a	a	a		a	b	a	b	a	b	b	a	a		a	Jibanpur	900
c	a	c	c	c	1	b	1					c					Nandipara Kuchemora	901
c	1	1	c	c		c	a	a	a	b	c	c	a	c	c	a	Berachanpa	902
c	a	a	c	c		c	a	1	a	a	c	c	a	c	c	a	Jadabpur Boalia	903
								1									Chandpur	904
	b					c	a	a	a	c	c	c	a	c	c	c	Bajitpur	905
	a	c	c			c	b	a	b	c	c	c	a	c	c	c	Bhasila	906
c	b	b	c	c		c	a	1	a	c	c	c	c	c		c	Aminpur	907
	b	c				c	a	1	c	c	c	c	a	c	c	c	Jhapa	908
	a					c	a	1	a	c	c	c	a	c	c	c	Mahabbatpur	909
c	b	b	c	c		c	b	b	c	c	c	c	c	c		c	Parulia Madhabpur	910
c	c	c	c	c		c	b	b	c	c	c	c	b	c			Chak Kulia	911
	c						b	1			c						Gobardhanpur	912
	b					c	a	a	a	c	c	c	a	c	c	c	Khordda	913
	b					c	b	1	b	c	c	c	c	c	c	c	Kalijug Biswanathpur	914
	b					c	b	1	b	c	c	c	a	c	c	c	Sathatia	915
								1					1				Keadanga	916
								1									Krishnachandrapur	917
	c					c	b	a	b	c	c	c	b	c	c	c	Telia	918

Serial Number	Name of Village	Number of Non-Government Medical Amenities available.							Availability of drinking water - Yes / No							
		Charitable non Govt. hospital/Nursing home.	Medical practitioner with MBBS Degree	Medical practitioner with other degree	Medical practitioner with no degree	Traditional practitioner and faith healer	Medicine Shop	Others	Tap water (Treated/Untreated)	Well water (Covered / Uncovered well)	Hand Pump	Tube wells / Bore well	Spring	River / Canal	Tank / Pond / Lake	Others
1	2	32	33	34	35	36	37	38	39	40	41	42	43	44	45	46
876	Manjilhathi	0	0	0	0	0	1	0	No	No	No	Yes	No	Yes	Yes	No
877	Sarabaria	0	0	0	0	0	4	0	No	No	Yes	Yes	No	Yes	Yes	No
878	Kuralgachha	0	0	0	0	0	1	0	No	No	No	Yes	No	Yes	Yes	No
879	Parpatna	0	0	0	0	0	1	0	No	No	No	Yes	No	Yes	Yes	No
880	Kamdebkati	0	0	0	5	0	2	0	Yes	No	Yes	No	No	No	No	No
881	Uttar Kalsur	0	0	0	7	0	0	0	No	No	Yes	No	No	No	No	No
882	Dakshin Kalsur	0	0	0	5	0	0	0	No	No	Yes	No	No	No	No	No
883	Ranihati	0	0	0	2	0	0	0	No	No	Yes	No	No	No	No	No
884	Raypur	0	0	0	0	0	1	0	No	No	No	Yes	No	Yes	Yes	No
885	Patharghata	0	0	0	0	0	1	0	No	No	No	Yes	No	Yes	Yes	No
886	Chakla	0	0	0	0	0	1	0	No	No	No	Yes	No	Yes	Yes	No
887	Sirajpur	0	0	0	0	0	1	0	No	No	No	Yes	No	Yes	Yes	No
888	Raykola	0	0	0	0	0	1	0	No	No	No	Yes	No	Yes	Yes	No
889	Ballabhpur	0	0	0	0	0	1	0	No	No	No	Yes	No	Yes	Yes	No
890	Basudebpur	0	0	0	2	0	4	0	No	No	Yes	No	No	No	Yes	No
891	Matikumra	0	0	0	2	2	0	0	Yes	No	Yes	No	No	No	Yes	No
892	Amulia	0	0	0	3	0	1	0	No	No	No	Yes	No	No	Yes	No
893	Bara Gachhia	0	0	1	4	0	4	0	No	No	No	Yes	No	No	Yes	No
894	Simulia	0	1	0	0	0	0	0	No	No	Yes	No	No	No	Yes	No
895	Alipur	0	0	0	6	4	6	0	No	No	Yes	Yes	No	Yes	Yes	No
896	Chaurashi	0	0	0	1	0	0	0	No	No	Yes	No	No	Yes	Yes	No
897	Eazpur	0	0	0	2	0	0	0	No	No	No	Yes	No	Yes	Yes	No
898	Kaukepara	4	10	9	6	0	12	0	No	No	Yes	Yes	No	No	Yes	No
899	Mrizanagar	0	0	0	3	0	0	0	Yes	No	Yes	Yes	No	Yes	Yes	No
900	Jibanpur	0	0	2	8	0	1	0	Yes	No	Yes	Yes	No	Yes	Yes	No
901	Nandipara Kuchemora	0	0	0	5	0	0	0	No	No	No	Yes	No	Yes	Yes	No
902	Berachanpa	0	2	2	2	0	0	0	Yes	No	No	Yes	No	No	Yes	No
903	Jadabpur Boalia	0	0	1	2	1	0	0	Yes	No	No	Yes	No	Yes	Yes	No
904	Chandpur	0	0	0	0	0	0	0	No	No	Yes	Yes	No	No	Yes	No
905	Bajitpur	0	0	0	0	0	0	0	No	No	Yes	Yes	No	No	Yes	No
906	Bhasila	0	0	0	0	0	0	0	No	No	Yes	Yes	No	No	Yes	No
907	Aminpur	0	0	0	4	0	0	0	Yes	No	Yes	Yes	No	No	Yes	No
908	Jhapa	0	0	0	0	0	0	0	No	No	Yes	Yes	No	No	Yes	No
909	Mahabbatpur	0	0	0	0	0	0	0	No	No	No	Yes	No	No	No	No
910	Parulia Madhabpur	0	0	0	1	0	0	0	No	No	Yes	Yes	No	No	Yes	No
911	Chak Kulia	0	0	0	0	0	0	0	No	No	Yes	Yes	No	Yes	Yes	No
912	Gobardhanpur	0	0	0	0	0	0	0	No	No	Yes	Yes	No	Yes	Yes	No
913	Khordda	0	0	0	0	0	0	0	No	No	Yes	Yes	No	No	Yes	No
914	Kalijug Biswanathpur	0	0	0	0	0	0	0	No	No	Yes	Yes	No	No	Yes	No
915	Sathatia	0	0	0	0	0	0	0	No	No	Yes	Yes	No	No	Yes	No
916	Keadanga	0	0	0	0	0	0	0	No	No	Yes	Yes	No	No	Yes	No
917	Krishnachandrapur	0	0	0	0	0	0	0	No	No	Yes	Yes	No	No	Yes	No
918	Telia	0	0	0	0	0	0	0	No	No	Yes	Yes	No	Yes	Yes	No

Availability of toilet & others Yes / No				Communication and transport facilities (If amenities available code -Yes is given except for Village Pin Code ,If not available within the village , the distance range code viz; a for < 5 Kms, b for 5-10 Kms and c for 10+ kms of nearest place where facility is available is given).									
Community toilet including bath.	Community toilet excluding bath.	Rural sanitary mart or sanitary hardware outlet available near the village.	Community bio- gas or recycle of waste for productive use.	Post office(PO)	Sub post office (SPO)	Post & Telegraph office (P&TO)	Village Pin Code	Telephones (Land lines)	Public call office (PCO)	Mobile phone coverage	Name of Village	Serial Number	
47	48	49	50	51	52	53	54	55	56	57	2	1	
No	No	No	No	b	a	b	743424	Yes	b	Yes	Manjilhati	876	
No	No	No	No	b	b	c	743424	b	b	Yes	Sarabaria	877	
No	No	No	No	b	a	b	743424	Yes	b	Yes	Kuralgachha	878	
No	No	No	No	b	a	b	743438	Yes		Yes	Parpatna	879	
No	No	No	No	Yes	c	c	743438	Yes	Yes	Yes	Kamdebkati	880	
No	No	No	No	Yes	c	c	743438	Yes	Yes	Yes	Uttar Kalsur	881	
No	No	No	No	Yes	c	c	743438	Yes	Yes	Yes	Dakshin Kalsur	882	
No	No	No	No		c	c	743438	Yes	Yes	Yes	Ranihati	883	
No	No	No	No	b	a	b	743423	Yes	b	Yes	Raypur	884	
No	No	No	No	b	a	b	743424	Yes	b	Yes	Patharghata	885	
No	No	No	No	b	a	b	743424	Yes		Yes	Chakla	886	
No	No	No	No	b	a	b	743424	Yes	b	Yes	Sirajpur	887	
No	No	No	No	b	a	b	743424	Yes		Yes	Raykola	888	
No	No	No	No	b	a	b	743424	Yes	b	Yes	Ballabhpur	889	
No	No	No	No	b	a	b	743424	Yes	Yes	Yes	Basudebpur	890	
No	No	No	No	b	a	b	743424	Yes		Yes	Matikumra	891	
No	No	Yes	No	a		b	743424	Yes	Yes	Yes	Amulia	892	
No	No	Yes	No	b	Yes	b	743424	Yes	Yes	Yes	Bara Gachhia	893	
No	No	No	No	b	a	b	743424	Yes	a	Yes	Simulia	894	
No	No	No	No	b	Yes	b	743424	Yes	Yes	Yes	Alipur	895	
No	No	No	No	c	a	b	743424	Yes	a	Yes	Chaurashi	896	
No	No	Yes	No	a		c	743424	Yes		Yes	Eazpur	897	
No	No	Yes	No	a	a	c	743424	Yes	Yes	Yes	Kaukepara	898	
No	No	Yes	No	a	a	a	743424	Yes	Yes	Yes	Mrizanagar	899	
No	No	Yes	No	a	a	a	743424	Yes	Yes	Yes	Jibanpur	900	
No	No	Yes	No	a	a	a	743424	Yes	Yes	Yes	Nandipara Kuchemora	901	
No	No	Yes	No	a	b	c	743424	Yes	Yes	Yes	Berachanpa	902	
No	No	Yes	No	a	a	c	743424	Yes	Yes	Yes	Jadabpur Boalia	903	
No	No	No	No		Yes	c	743424		Yes	Yes	Chandpur	904	
No	No	No	No	a	a	a	743423	Yes	Yes	Yes	Bajitpur	905	
No	No	No	No	a	Yes	Yes	743423	Yes	Yes	Yes	Bhasila	906	
No	No	No	No	c	a	c	743423	Yes	Yes	Yes	Aminpur	907	
No	No	No	No	a	a	c	743425	Yes	a	Yes	Jhapa	908	
No	No	No	No	a	a	a	743423	Yes	a	Yes	Mahabbatpur	909	
No	No	No	No	c	b	c	743423	Yes	b	a	Parulia Madhabpur	910	
No	No	No	No	c	b	c	743424	a	a	Yes	Chak Kulia	911	
No	No	Yes	No	b	a	b	743423	a	a	Yes	Gobardhanpur	912	
No	No	No	No	a	a	a	743423	Yes	Yes	Yes	Khordda	913	
No	No	No	No	b	a	a	743423	Yes	a	Yes	Kalijug Biswanathpur	914	
No	No	No	No	a	a	b	743423	Yes	Yes	Yes	Sathatia	915	
No	No	No	No		a	b	743423	a	b	Yes	Keadanga	916	
No	No	No	No		a	b	743423	a	b	Yes	Krishnachandrapur	917	
No	Yes	No	No	b	a	b	743425	Yes	Yes	Yes	Telia	918	

Communication and transport facilities (If amenities available code -Yes is given except for Village Pin Code ,If not available within the village , the distance range code viz; a for < 5 Kms, b for 5-10 Kms and c for 10+ kms of nearest place where facility is available is given).													Village connected to highway (If amenities available code viz; a for < 5 Kms, b for 5-10 Kms and c for 10+ kms of nearest place where facility is available is given).			
Serial Number	Name of Village	Internet cafes/ Common service centre (CSC)	Private courier facility	Bus service (Public & Private)	Railway stations	Auto/Modified Autos	Taxis and Vans	Tractors	Cycle-pulled rickshaws(Manual & Machine driven)	Carts driven by animals	Sea /River ferry service	Connected to national highway(NH)	Connected to state highway(SH)	Connected to major district road (MDR)	Connected to others district road	Pucca roads
1	2	58	59	60	61	62	63	64	65	66	67	68	69	70	71	72
876	Manjilhati	b	b	a	c	a	Yes	a	Yes	c	b				Yes	a
877	Sarabaria	c	c	c	c	b	Yes	a	Yes	c	b	c	c	b	b	b
878	Kuralgachha	b	b	a	b	a	Yes	a	Yes	c	c				Yes	a
879	Parpatna	b	b	b	b	a	Yes	b	Yes	c	c				Yes	a
880	Kamdebkati	c	b	Yes	b	c	Yes	b	Yes	c	c	c	c	Yes	Yes	a
881	Uttar Kalsur	c	b	Yes	b	c	Yes	b	Yes	c	c	c	c	Yes	Yes	a
882	Dakshin Kalsur	c	b	Yes	b	c	Yes	b	Yes	c	c	c	c	Yes	Yes	a
883	Ranihati	c	b	Yes	b	c	Yes	b	Yes	c	c	c	c	Yes	Yes	a
884	Raypur	b	b	a	c	b	Yes	b	Yes	c	b				Yes	b
885	Patharghata	a	b	b	c	b	Yes	a	Yes	c	b				Yes	b
886	Chakla	b	b	a	c	a	Yes	b	Yes	c	b				Yes	b
887	Sirajpur	b	a	b	b	a	Yes	b	Yes	c	b				Yes	b
888	Raykola	c	b	b	c	a	Yes	b	Yes	c	b				Yes	a
889	Ballabhpur	c	b	a	c	b	Yes	b	Yes	c	a				Yes	a
890	Basudebpur	Yes	Yes	b	c	Yes	Yes	Yes	Yes	c	c	c	b	a	Yes	a
891	Matikumra	c	b	b	c	b	Yes	Yes	Yes	c	b	c	b	Yes	Yes	Yes
892	Amulia	b	b	a	c	b	Yes	Yes	Yes	Yes	b	c	c	c	Yes	Yes
893	Bara Gachhia	b	b	a	c	Yes	Yes	Yes	Yes	Yes	c	c	b	c	Yes	Yes
894	Simulia	a	b	b	b	a	Yes	Yes	Yes	c	a				Yes	a
895	Alipur	Yes	b	b	b	Yes	Yes	Yes	Yes	Yes	b	c	b	Yes	Yes	Yes
896	Chaurashi	a	b	b	b	a	Yes	b	Yes	c	b				Yes	a
897	Eazpur	b	b	Yes	b	Yes	Yes	b	Yes	c	a			Yes	Yes	Yes
898	Kaukepara	Yes	c	Yes	b	Yes	Yes	a	Yes	c	c		Yes	Yes		a
899	Mrizanagar	a	c	a	b	Yes	Yes	a	Yes	c	c			Yes	Yes	Yes
900	Jibanpur	Yes	a	a	b	a	Yes	Yes	Yes	c	b	c	a	Yes		Yes
901	Nandipara Kuchemora	a	b	a	b	Yes	Yes	a	Yes	c	b	c	a	Yes		Yes
902	Berachanpa	a	a	Yes	a	Yes	Yes	c	Yes	c	c	c	Yes	a	a	Yes
903	Jadabpur Boalia	a	a	Yes	a	Yes	Yes	c	Yes	c	c	c	Yes	a	a	Yes
904	Chandpur	b	b	a	Yes	a	Yes	a	Yes	c	c	c	a	Yes		Yes
905	Bajitpur	a	a	a	a	Yes	Yes	a	Yes	Yes	c	c	a	Yes	Yes	a
906	Bhasila	Yes	a	a	Yes	Yes	Yes	a	Yes	Yes	c	c	c	Yes	Yes	a
907	Aminpur	b	c	a	a	Yes	Yes	a	Yes	Yes	c	c	Yes	Yes	Yes	Yes
908	Jhapa	a	a	a	a	Yes	Yes	a	Yes	Yes	Yes	c	a	Yes	Yes	a
909	Mahabbatpur	a	a	a	a	Yes	Yes	a	Yes	Yes	c	c	a	Yes	Yes	a
910	Parulia Madhabpur	c	c	b	a	Yes	Yes	a	Yes	c	c	c	b	Yes	Yes	Yes
911	Chak Kulia	b	b	b	a	a	c	c	Yes	c	c	c	b	a	Yes	Yes
912	Gobardhanpur	b	b	b	a	a	Yes	a	Yes	c	c	c	c	Yes	Yes	a
913	Khordda	Yes	a	a	Yes	Yes	Yes	a	Yes	Yes	c	c	a	Yes	Yes	a
914	Kalijug Biswanathpur	Yes	b	b	a	Yes	Yes	b	Yes	Yes	c	c	b	Yes	Yes	a
915	Sathatia	Yes	a	a	a	a	Yes	a	Yes	Yes	b	c	a	Yes	Yes	a
916	Keadanga	b	b	b	a	Yes	Yes	a	Yes	c	b		b	Yes		a
917	Krishnachandrapur	b	b	b	b	a	Yes	a	Yes	Yes	b	c	b	a		a
918	Telia	b	b	b	a	Yes	Yes	a	Yes	Yes	Yes	c	a	Yes	Yes	a

ys,village roads, banks & credit societies
:-Yes is given, If not available within the
code viz; a for < 5 Kms, b for 5-10 Kms
place where facility is available is given).

Availability of miscellaneous facilities (If amenities available code -Yes is given, If not
available within the village , the distance range code viz; a for < 5 Kms, b for 5-10 Kms
and c for 10+ kms of nearest place where facility is available is given).

73	74	75	76	77	78	79	80	81	82	83	84	85	86	87	Name of Village	Serial Number
Yes			Yes			c	Yes	Yes	c	Yes	Yes	Yes	Yes	Yes	Manjilhati	876
a	Yes		Yes		b	b	Yes	Yes	Yes	Yes	Yes	Yes	Yes	Yes	Sarabaria	877
Yes			Yes			c	Yes	Yes	c	Yes	Yes	Yes	Yes	Yes	Kuralgachha	878
Yes			Yes			c	Yes	Yes	c	Yes	Yes	Yes	Yes	Yes	Parpatna	879
b	Yes	c	Yes			c	Yes	Yes	c	Yes	Yes	Yes	Yes	Yes	Kamdebkati	880
b	Yes		Yes			c	Yes	Yes	c	Yes	Yes	Yes	Yes	Yes	Uttar Kalsur	881
b	Yes		Yes			c	Yes	Yes	c	Yes	Yes	Yes	Yes	Yes	Dakshin Kalsur	882
b	Yes		Yes			c	Yes	Yes	c	Yes	Yes	Yes	Yes	Yes	Ranihati	883
Yes			Yes			c	Yes	Yes	c	Yes	Yes	Yes	Yes	Yes	Raypur	884
Yes			Yes			c	Yes	Yes	c	Yes	Yes	Yes	Yes	Yes	Patharghata	885
Yes			Yes			c	Yes	Yes	c	Yes	Yes	Yes	Yes	Yes	Chakla	886
Yes			Yes			c	Yes	Yes	c	Yes	Yes	Yes	Yes	Yes	Sirajpur	887
Yes			Yes			c	Yes	Yes	c	Yes	Yes	Yes	Yes	Yes	Raykola	888
Yes			Yes			c	Yes	Yes	c	Yes	Yes	Yes	Yes	Yes	Ballabhpur	889
Yes	a	Yes	a	b	b	b	Yes	Yes	Yes	Yes	a	Yes	Yes	Yes	Basudebpur	890
Yes	a	Yes	a	b	Yes	Yes	Yes	Yes	c	a	a	Yes	Yes	Yes	Matikumra	891
Yes	Yes	c	Yes	Yes	c	b	Yes	Yes	Yes	Yes	Yes	Yes	Yes	Yes	Amulia	892
Yes	Yes	c	Yes	Yes	b	c	Yes	Yes	Yes	Yes	Yes	Yes	Yes	Yes	Bara Gachhia	893
Yes			Yes			b	Yes	Yes	c	Yes	Yes	Yes	Yes	Yes	Simulia	894
Yes		Yes	Yes	Yes	b	b	Yes	Yes	c	Yes	Yes	Yes	Yes	Yes	Alipur	895
Yes			Yes	a	b	Yes	Yes	Yes	c	Yes	Yes	Yes	Yes	Yes	Chaurashi	896
Yes			Yes		a	c	Yes	Yes	c	a	Yes	Yes	Yes	Yes	Eazpur	897
Yes			Yes	Yes	Yes	c	Yes	Yes	Yes	Yes	Yes	Yes	Yes	Yes	Kaukepara	898
Yes			Yes		a	c	Yes	Yes	Yes	Yes	Yes	Yes	Yes	Yes	Mrizanagar	899
Yes	Yes	Yes	Yes	Yes	a	Yes	Yes	Yes	Yes	Yes	a	Yes	Yes	Yes	Jibanpur	900
Yes			Yes		a	c	Yes	Yes	c	Yes	a	Yes	Yes	Yes	Nandipara Kuchemora	901
Yes			Yes	a	a	c	Yes	Yes	c	a	a	a	Yes	Yes	Berachanpa	902
Yes		b	Yes	a	a	c	Yes	a	c	a	a	a	Yes	Yes	Jadabpur Boalia	903
a			Yes			Yes	Yes	Yes	c	Yes	Yes	Yes	Yes	Yes	Chandpur	904
Yes	Yes	Yes	Yes	a	b	c	Yes	a	c	a	a	Yes	Yes	Yes	Bajitpur	905
Yes	Yes	b	Yes	a	b	c	Yes	a	c	Yes	Yes	Yes	Yes	Yes	Bhasila	906
Yes			Yes	b	b	c	Yes	c	c	a	c	Yes	Yes	Yes	Aminpur	907
Yes	Yes	Yes	Yes	a	b	c	Yes	Yes	c	a	a	Yes	Yes	Yes	Jhapa	908
Yes	Yes	b	Yes	a	b	c	Yes	a	c	a	a	Yes	Yes	Yes	Mahabbatpur	909
Yes			Yes	b	b	c	Yes	c	c	a	c	Yes	Yes	Yes	Parulia Madhabpur	910
Yes			c	b	b	c	Yes	a	c	a	c	Yes	Yes	Yes	Chak Kulia	911
Yes	Yes	Yes	Yes	a	c	c	Yes	Yes	Yes	Yes	Yes	Yes	Yes	Yes	Gobardhanpur	912
Yes	Yes	Yes	Yes	a	b	c	Yes	a	Yes	Yes	Yes	Yes	Yes	Yes	Khordda	913
Yes	Yes	a	Yes	a	b	b	Yes	b	c	a	a	Yes	Yes	Yes	Kalijug Biswanathpur	914
Yes	Yes	a	Yes	Yes	b	c	Yes	a	c	a	a	Yes	Yes	Yes	Sathatia	915
Yes			Yes	Yes	b	c	Yes	Yes	c	Yes	Yes	Yes	Yes	Yes	Keadanga	916
a			Yes			c	Yes	Yes	c	Yes	Yes	Yes	Yes	Yes	Krishnachandrapur	917
Yes	Yes	Yes	Yes	Yes	c	c	Yes	Yes	Yes	Yes	Yes	Yes	Yes	Yes	Telia	918

Availability of miscellaneous facilities (If amenities available code -Yes is given, If not available within the village , the distance range code viz; a for < 5 Kms, b for 5-10 Kms and c for 10+ kms of nearest place where facility is available is given).												Availability of electricity (Yes/No)			
Serial Number	Name of Village	ASHA (Accredited Social Health Activist)	Community centre with/without TV	Sports Field,	Sports Club / Recreation Centre	Cinema / Video Hall	Public Library	Public Reading Room	Newspaper Supply	Assembly Polling station	Birth & Death Registration Office	Power Supply for Domestic Use (ED)	Power Supply for Agricultural Use (EAG)	Power Supply for Commercial Use (EC)	Power Supply for All Uses (EA)
1	2	88	89	90	91	92	93	94	95	96	97	98	99	100	101
876	Manjilhati	Yes	Yes	Yes	Yes	Yes	Yes	Yes	Yes	Yes	Yes	Yes	Yes	Yes	Yes
877	Sarabaria	Yes	Yes	Yes	Yes	b	b	b	Yes	Yes	a	Yes	Yes	Yes	Yes
878	Kuralgachha	Yes	Yes	Yes	Yes	Yes	Yes	Yes	Yes	Yes	Yes	Yes	Yes	Yes	Yes
879	Parpatna	Yes	Yes	Yes	Yes	Yes	Yes	Yes	Yes	Yes	Yes	Yes	Yes	Yes	Yes
880	Kamdebkati	Yes	Yes	Yes	Yes	Yes	Yes	Yes	Yes	Yes	Yes	Yes	Yes	No	No
881	Uttar Kalsur	Yes	Yes	Yes	Yes	Yes	Yes	Yes	Yes	Yes	Yes	Yes	Yes	No	No
882	Dakshin Kalsur	Yes	Yes	Yes	Yes	Yes	Yes	Yes	Yes	Yes	Yes	Yes	Yes	No	No
883	Ranihati	Yes	Yes	Yes	Yes	Yes	Yes	Yes	Yes	Yes	Yes	Yes	Yes	No	No
884	Raypur	Yes	Yes	Yes	Yes	Yes	Yes	Yes	Yes	Yes	Yes	Yes	Yes	Yes	Yes
885	Patharghata	Yes	Yes	Yes	Yes	Yes	Yes	Yes	Yes	Yes	Yes	Yes	Yes	Yes	Yes
886	Chakla	Yes	Yes	Yes	Yes	Yes	Yes	Yes	Yes	Yes	Yes	Yes	Yes	Yes	Yes
887	Sirajpur	Yes	Yes	Yes	Yes	Yes	Yes	Yes	Yes	Yes	Yes	Yes	Yes	Yes	Yes
888	Raykola	Yes	Yes	Yes	Yes	Yes	Yes	Yes	Yes	Yes	Yes	Yes	Yes	Yes	Yes
889	Ballabhpur	Yes	Yes	Yes	Yes	Yes	Yes	Yes	Yes	Yes	Yes	Yes	Yes	Yes	Yes
890	Basudebpur	Yes	Yes	a	a	Yes	b	Yes	Yes	Yes	a	Yes	Yes	Yes	Yes
891	Matikumra	Yes	Yes	Yes	Yes	Yes	Yes	Yes	Yes	Yes	a	Yes	Yes	Yes	Yes
892	Amulia	Yes	Yes	Yes	Yes	Yes	Yes	Yes	Yes	Yes	a	Yes	Yes	Yes	Yes
893	Bara Gachhia	Yes	Yes	Yes	Yes	b	a	Yes	Yes	Yes	Yes	Yes	Yes	Yes	Yes
894	Simulia	Yes	Yes	Yes	Yes	Yes	Yes	Yes	Yes	Yes	Yes	Yes	Yes	Yes	Yes
895	Alipur	Yes	Yes	Yes	Yes	Yes	Yes	Yes	Yes	Yes	Yes	Yes	Yes	Yes	Yes
896	Chaurashi	Yes	Yes	Yes	Yes	Yes	Yes	Yes	Yes	Yes	Yes	Yes	Yes	Yes	Yes
897	Eazpur	Yes	Yes	Yes	Yes	Yes	Yes	Yes	Yes	Yes	Yes	Yes	Yes	Yes	Yes
898	Kaukepara	Yes	Yes	Yes	Yes	Yes	Yes	Yes	Yes	Yes	Yes	Yes	Yes	Yes	Yes
899	Mrizanagar	Yes	Yes	Yes	Yes	Yes	Yes	Yes	Yes	Yes	Yes	Yes	Yes	Yes	Yes
900	Jibanpur	Yes	a	Yes	Yes	a	a	a	Yes	Yes	Yes	Yes	Yes	Yes	Yes
901	Nandipara Kuchemora	Yes	Yes	Yes	Yes	Yes	Yes	Yes	Yes	Yes	Yes	Yes	Yes	Yes	Yes
902	Berachanpa	Yes	c	a	Yes	a	a	a	Yes	Yes	a	Yes	Yes	Yes	Yes
903	Jadabpur Boalia	Yes	c	a	a	a	a	c	Yes	Yes	Yes	Yes	Yes	Yes	Yes
904	Chandpur	Yes	Yes	Yes	Yes	Yes	Yes	Yes	Yes	Yes	Yes	Yes	No	No	No
905	Bajitpur	Yes	a	Yes	Yes	b	a	a	Yes	Yes	a	Yes	Yes	Yes	Yes
906	Bhasila	Yes	a	a	Yes	b	a	a	Yes	Yes	Yes	Yes	Yes	Yes	Yes
907	Aminpur	Yes	c	Yes	Yes	b	a	c	Yes	Yes	a	Yes	Yes	Yes	Yes
908	Jhapa	Yes	a	Yes	Yes	b	a	a	Yes	Yes	a	Yes	Yes	Yes	Yes
909	Mahabbatpur	Yes	a	Yes	Yes	b	a	a	Yes	Yes	a	Yes	Yes	Yes	Yes
910	Parulia Madhabpur	Yes	c	b	Yes	b	b	c	Yes	Yes	Yes	Yes	Yes	Yes	Yes
911	Chak Kulia	Yes	Yes	Yes	b	b	b	a	Yes	b	Yes	No	No	No	No
912	Gobardhanpur	Yes	a	a	a	c	b	b	Yes	Yes	a	Yes	Yes	Yes	Yes
913	Khordda	Yes	a	Yes	Yes	b	a	a	Yes	a	a	Yes	Yes	Yes	Yes
914	Kalijug Biswanathpur	Yes	b	a	Yes	b	b	b	Yes	Yes	a	Yes	Yes	Yes	Yes
915	Sathatia	Yes	b	Yes	Yes	b	b	b	Yes	Yes	a	Yes	Yes	Yes	Yes
916	Keadanga	Yes	Yes	Yes	Yes	Yes	Yes	Yes	Yes	Yes	Yes	Yes	No	No	No
917	Krishnachandrapur	Yes	Yes	Yes	Yes	Yes	Yes	Yes	Yes	Yes	Yes	Yes	No	No	No
918	Telia	Yes	b	Yes	b	c	b	b	Yes	Yes	b	Yes	Yes	Yes	Yes

Nearest Town		Land Use							
		Area under different types of land use (in hectares rounded up to one decimal place)							
Name	Distance range code i.e. a for < 5 Kms, b for 5-10 Kms and c for 10+ kms .	Forests	Area under Non-agricultural Uses	Barren and Un-cultivable land	Permanent Pastures and Other Grazing Lands	Land Under Miscellaneous Tree Crops etc.	Culturable Waste Land	Name of Village	Serial Number
102	103	104	105	106	107	108	109	2	1
BARASAT	c	0	13	0	0	0	0	0 Manjilhati	876
BARASAT	c	0	9.6	0	0	0	0	0 Sarabaria	877
BARASAT	c	0	13	0	0	0	32.1	Kuralgachha	878
BARASAT	c	0	13	0	0	0	91.4	Parpatna	879
HABRA	b	0.5	0	0	0	0	84.7	Kamdebkati	880
HABRA	c	0	50.4	0	0	0	27	Uttar Kalsur	881
HABRA	c	0	135	0	0	0	35.5	Dakshin Kalsur	882
HABRA	c	0	50	0	0	0	16.7	Ranihati	883
BARASAT	c	0	10.5	0	0	0	3	Raypur	884
BARASAT	c	0	13	0	0	0	37.9	Patharghata	885
BARASAT	c	0	13	0	0	0	160.6	Chakla	886
BARASAT	c	0	13	0	0	0	31.5	Sirajpur	887
BARASAT	c	0	13	0	0	0	113	Raykola	888
BARASAT	c	0	3.1	0	0	0	0	Ballabhpur	889
BARASAT	c	0	65.7	0	0	0	6.2	Basudebpur	890
BARASAT	c	0	69.3	0	0	0	5	Matikumra	891
HABRA	c	0	230.5	0	0	0	3	Amulia	892
HABRA	c	0	117.4	0	0	0	16	Bara Gachhia	893
BARASAT	c	0	0	0	0	0	53.2	Simulia	894
BARASAT	c	0	116.1	0	0	0	15.5	Alipur	895
BARASAT	c	0	39.8	0	0	0	4	Chaurashi	896
DEVORLAYA	a	0	18	0	0	0	0	Eazpur	897
DEVALAYA	a	0	100.7	0	0	0	40	Kaukepara	898
BERACHAMPA	a	0	10.4	0	0	0	3	Mrizanagar	899
BARASAT	c	0	1.2	0	0	0	0.5	Jibanpur	900
BERACHANPA	a	0	44	0	0	0	63.4	Nandipara Kuchemora	901
BARASAT	c	0	6.6	0	0	0	45.1	Berachanpa	902
BARASAT	c	0	96	0	0	0	94.4	Jadabpur Boalia	903
BARASAT	c	0	167	0	0	0	102.6	Chandpur	904
BARASAT	c	0	0	0	0	0	32	Bajitpur	905
BARASAT	c	0	0	0	0	0	37.4	Bhasila	906
BARASAT	c	0	42.4	0	0	0	16	Aminpur	907
BARASAT	c	0	0	0	0	0	12.5	Jhapa	908
BARASAT	c	0	0	0	0	0	24.1	Mahabbatpur	909
BARASAT	c	0	33.8	0	0	0	2	Parulia Madhabpur	910
BARASAT	c	0	54	0	0	0	8.7	Chak Kulia	911
BARASAT	c	0	0	0	0	0	119.1	Gobardhanpur	912
BARASAT	c	0	0	0	0	0	74.6	Khordda	913
BARASAT	c	0	0	0	0	0	26.5	Kalijug Biswanathpur	914
BARASAT	c	0	0	0	0	0	48.3	Sathatia	915
BARASAT	c	0	51	0	0	0	20	Keadanga	916
BARASAT	c	0	66	0	0	0	14	Krishnachandrapur	917
BARASAT	c	0	32.9	0	0	0	6.3	Telia	918

Land Use												
Area under different types of land use (in hectares rounded up to one decimal place)							Area irrigated by source (in hectare).					
Serial Number	Name of Village	Fallow lands other than current fallows	Current Fallows	Net Area Sown	Total Irrigated Land Area	Total Un-irrigated Land Area	Canals (C)	Wells/Tube-wells(W/TW)	Tanks/Lakes(T/L)	Water Falls(WF)	Others(O)	
1	2	110	111	112	113	114	115	116	117	118	119	
876	Manjilhati	0	0	163.6	75	88.6	0	75	0	0	0	
877	Sarabaria	0	0	57.3	50	7.3	0	50	0	0	0	
878	Kuralgachha	0	0	136	136	0	0	136	0	0	0	
879	Parpatna	0	0	500	500	0	0	500	0	0	0	
880	Kamdebkati	0	0	118	118	0	0	115	0	0	3	
881	Uttar Kalsur	0	0	524	494	30	0	475	0	0	19	
882	Dakshin Kalsur	0	0	280	230	50	0	230	0	0	0	
883	Ranihati	0	0	90	70	20	0	70	0	0	0	
884	Raypur	0	0	276	220	56	0	220	0	0	0	
885	Patharghata	0	0	60	60	0	0	60	0	0	0	
886	Chakla	0	0	56	56	0	0	56	0	0	0	
887	Sirajpur	0	0	56	56	0	0	56	0	0	0	
888	Raykola	0	0	150.6	150.6	0	0	150.6	0	0	0	
889	Ballabhpur	0	0	56	56	0	0	56	0	0	0	
890	Basudebpur	0	0	278.1	268.1	10	0	0	0	0	268.1	
891	Matikumra	0	0	252.1	242.1	10	0	242.1	0	0	0	
892	Amulia	0	0	140	120	20	0	120	0	0	0	
893	Bara Gachhia	0	0	109	106	3	0	106	0	0	0	
894	Simulia	0	0	103.1	90.1	13	0	90.1	0	0	0	
895	Alipur	0	0	345	315	30	0	0	0	0	315	
896	Chaurashi	0	0	70.1	66.1	4	0	0	0	0	66.1	
897	Eazpur	0	0	116	77	39	0	77	0	0	0	
898	Kaukepara	0	0	320	190	130	0	186	0	0	4	
899	Mrizanagar	0	0	90	81	9	0	77	0	0	4	
900	Jibanpur	0	0	45.5	42.8	2.6	0	42.8	0	0	0	
901	Nandipara Kuchemora	0	0	172.2	150	22.2	0	140	0	0	10	
902	Berachanpa	0	0	57.5	57.5	0	0	57.5	0	0	0	
903	Jadabpur Boalia	0	0	108	108	0	12	88	8	0	0	
904	Chandpur	0	0	310	310	0	2	308	0	0	0	
905	Bajitpur	0	0	42.9	40	2.9	0	35	0	0	5	
906	Bhasila	0	0	60	60	0	0	58	2	0	0	
907	Aminpur	0	0	74	68	6	0	68	0	0	0	
908	Jhapa	0	0	29	29	0	0	10	19	0	0	
909	Mahabbatpur	0	0	40	40	0	0	20	15	0	5	
910	Parulia Madhabpur	0	0	71.6	65	6.6	0	53.4	11.6	0	0	
911	Chak Kulia	0	0	77	73	4	73	0	0	0	0	
912	Gobardhanpur	0	0	252	252	0	0	20	227	0	5	
913	Khordda	0	0	144	144	0	0	18.8	125.2	0	0	
914	Kalijug Biswanathpur	0	0	58	58	0	0	7.5	45.5	0	5	
915	Sathatia	0	0	86	86	0	0	30	56	0	0	
916	Keadanga	0	0	225	150	75	0	150	0	0	0	
917	Krishnachandrapur	0	0	117.5	117.5	0	0	100	17.5	0	0	
918	Telia	0	0	62	62	0	0	5	52	0	5	

Name of three most important commodities manufactured			Name of Village	Serial Number
First	Second	Third		
120	121	122	2	1

			Manjilhati	876
			Sarabaria	877
			Kuralgachha	878
			Parpatna	879
			Kamdebkati	880
			Uttar Kalsur	881
			Dakshin Kalsur	882
			Ranihati	883
			Raypur	884
			Patharghata	885
			Chakla	886
			Sirajpur	887
			Raykola	888
			Ballabhpur	889
Steel Almira			Basudebpur	890
			Matikumra	891
			Amulia	892
			Bara Gachhia	893
			Simulia	894
Steel Almira	Wood Processing		Alipur	895
			Chaurashi	896
			Eazpur	897
			Kaukepara	898
			Mrizanagar	899
Roap			Jibanpur	900
			Nandipara Kuchemora	901
Muri			Berachanpa	902
			Jadabpur Boalia	903
			Chandpur	904
			Bajitpur	905
			Bhasila	906
			Aminpur	907
			Jhapa	908
			Mahabbatpur	909
			Parulia Madhabpur	910
			Chak Kulia	911
			Gobardhanpur	912
			Khordda	913
			Kalijug Biswanathpur	914
			Sathatia	915
			Keadanga	916
			Krishnachandrapur	917
			Telia	918

Census of India 2011
Amenities and Land use

Serial Number	Name of Village	Location code no.	Total area of the village (in hectares rounded up to one decimal place)	Total population (2011 census)	Number of households (2011 census)	Number of educational amenities available in village , the distance range code viz; a for 0-5 kms, b for 5-10 kms, c for 10+ kms of nearest place where available							
						Pre-Primary school (PP)	Primary school (P)	Middle school (M)	Secondary School (S)	Senior Secondary school (SS)	Degree college of arts science & commerce (ASC)	Engineering college(EC)	Medical college (MC)
1	2	3	4	5	6	7	8	9	10	11	12	13	14
919	Gangulia	323390	197.9	3271	761	2	2						
920	Gangdhulat	323391	107.2	1606	354	2	2	1					
921	Ismailnagar	323392	186.3	2577	581	2	2	1	1				
922	Chak Chandpur	323393	75.3	1282	271	1	1						
923	Chak Dhulat	323394	89.4	1107	234	2	2						
924	Ponditpol	323395	84.2	1421	340	1	1						
925	Champatala	323396	180.4	2578	594	2	2						
926	Nij Amirpur	323397	96.2	748	169	1	1						
927	Ram Nagar	323398	128.2	2253	510	2	2						
928	Mamurabad	323399	55.4	762	167	1	1	1					
929	Gorainagar	323400	58.7	1984	435	2	1	a	a	b	b	c	c
930	Raendi	323401	48.5	331	76	1	a	a	a	b	b	c	c
931	Birampur Kamaruli	323402	104.5	1392	314	1	1	1	1				
932	Hadipur Chuprijhara	323403	529.9	9971	2316	7	6	3	2	2			
933	Singherati	323404	160.6	3834	828	2	2						
934	Jhikra	323405	208.5	4315	996	4	4	1					
935	Manikpur	323406	48.5	548	125	1	1	a	a	b	b	c	c
936	Chatkabaria	323407	149	2455	545	3	3	1	1	b	b	c	c
937	Aziznagar	323408	273.6	2847	656	3	2	1	a	b	b	c	c
938	Jamalpur	323409	89.2	2073	486	2	2	1	1	b	b	c	c
939	Sakendarnagar	323410	97.2	1822	405	2	2	1	1	b	b	c	c
940	Abjan Nagar	323411	364.6	5544	1267	5	5	2	a	b	b	c	c
941	Harpukuria	323412	48.3	1519	342	1	1	a	a	b	b	c	c
Block T O T A L :			19935.7	309550	70374	242	221	59	36	24	1	1	0

- Village Directory

(As in 2009)

le. (If not available within the < 5 Kms, b for 5-10 Kms and c cility is available is given).						Number of Medical Amenities available. (If not available within the village , the distance range code viz; a for < 5 Kms, b for 5-10 Kms and c for 10+ kms of nearest place where facility is available is given).						Name of Village	Serial Number					
Management institute (MI)	Polytechnic (Pt)	Vocational training school /ITI	Non-formal training centre (NFTC)	Special school for disabled (SSD)	Others (specify)	Community health centre (CHC)	Primary health centre (PHC)	Primary health sub centre (PHS)	Maternity and child welfare centre (MCW)	T.B. clinic (TBC)	Hospital-allopathic (HA)			Hospital-alternative medicine (HO)	Dispensary (D)	Veterinary hospital (VH)	Mobile health clinic (MHC)	Family welfare centre (FWC)
15	16	17	18	19	20	21	22	23	24	25	26	27	28	29	30	31	2	1
						a	a	a	a	b	b	b	a	c	c	c	Gangulia	919
																	Gangdhulat	920
																	Ismailnagar	921
																	Chak Chandpur	922
																	Chak Dhulat	923
								1									Ponditpol	924
									1								Champatala	925
																	Nij Amirpur	926
																	Ram Nagar	927
																	Mamurabad	928
c	b	c	c	c		c	a	a	c	a	b	c	1	c	b	c	Gorainagar	929
c	b	c	c	c		c	a	a	c	a	b	c	1	c	b	c	Raendi	930
																	Birampur Kamaruli	931
						b	1	2	b	c	b	c	a	a	c	b	Hadipur Chuprijhara	932
						c	b	1	c	c	c	c	b	b	c	c	Singerati	933
						c	b	a	c	c	c	c	b	b	c	c	Jhikra	934
c	b	c	c	c		c	a	a	c	a	b	c	a	c	c	c	Manikpur	935
c	b	c	c	c		c	a	1	c	a	b	c	a	c	c	c	Chatkabaria	936
c	b	c	c	c		c	1	1	c	a	b	c	a	c	c	c	Aziznagar	937
c	b	c	c	c		b	a	a	c	a	b	c	a	c	c	c	Jamalpur	938
c	b	c	c	c		b	b	a	c	a	b		a	c	c	c	Sakendarnagar	939
c	b	c	c	c		b	a	a	c	a	b	c	a	c	c	c	Abjan Nagar	940
c	b	c	c	c		c	a	a	c	b	b	c	b	c	c	c	Harpukuria	941
0	1	3	0	2	5	0	6	54	1	1	10	1	19	0	0	0	: Block T O T A L	

Serial Number	Name of Village	Number of Non-Government Medical Amenities available.							Availability of drinking water - Yes / No							
		Charitable non Govt. hospital/Nursing home.	Medical practitioner with MBBS Degree	Medical practitioner with other degree	Medical practitioner with no degree	Traditional practitioner and faith healer	Medicine Shop	Others	Tap water (Treated/Untreated)	Well water (Covered / Uncovered well)	Hand Pump	Tube wells / Bore well	Spring	River / Canal	Tank / Pond / Lake	Others
1	2	32	33	34	35	36	37	38	39	40	41	42	43	44	45	46
919	Gangulia	0	0	0	0	0	0	0	No	No	Yes	Yes	No	Yes	Yes	No
920	Gangdhulat	0	0	0	0	0	0	0	No	No	Yes	Yes	No	Yes	Yes	No
921	Ismailnagar	0	0	0	0	0	0	0	No	No	Yes	Yes	No	Yes	Yes	No
922	Chak Chandpur	0	0	0	0	0	0	0	No	No	No	Yes	No	No	Yes	Yes
923	Chak Dhulat	0	0	0	0	0	0	0	No	No	Yes	Yes	No	No	Yes	No
924	Ponditpol	0	0	0	0	0	0	0	Yes	No	Yes	Yes	No	No	Yes	No
925	Champatala	0	0	0	0	0	0	0	No	No	Yes	Yes	No	No	Yes	No
926	Nij Amirpur	0	0	0	0	0	0	0	No	No	No	No	No	No	No	No
927	Ram Nagar	0	0	0	0	0	0	0	No	No	Yes	Yes	No	No	Yes	No
928	Mamurabad	0	0	0	0	0	0	0	No	No	Yes	Yes	No	Yes	Yes	No
929	Gorainagar	0	0	0	1	1	0	0	Yes	No	No	Yes	No	No	Yes	No
930	Raendi	0	0	0	1	1	1	0	Yes	No	No	Yes	No	No	Yes	No
931	Birampur Kamaruli	0	0	0	0	0	0	0	No	No	Yes	Yes	No	Yes	Yes	No
932	Hadipur Chuprijhara	0	0	2	4	0	2	0	No	No	Yes	No	No	No	Yes	No
933	Singherati	0	0	0	0	0	0	0	No	No	Yes	No	No	No	Yes	No
934	Jhikra	0	0	0	0	0	0	0	No	No	Yes	No	No	No	Yes	No
935	Manikpur	0	0	0	1	1	0	0	Yes	No	No	Yes	No	No	Yes	No
936	Chatkabaria	0	0	0	1	1	0	0	Yes	No	No	Yes	No	No	Yes	No
937	Aziznagar	0	0	0	0	1	0	0	Yes	No	No	Yes	No	No	Yes	No
938	Jamalpur	0	0	0	1	1	0	0	Yes	No	No	Yes	No	No	Yes	No
939	Sakendarnagar	0	0	0	0	1	0	0	Yes	No	No	Yes	No	No	Yes	No
940	Abjan Nagar	0	0	0	1	1	0	0	Yes	No	No	Yes	No	No	Yes	No
941	Harpukuria	0	0	1	1	1	0	0	Yes	No	No	Yes	No	No	Yes	No
Block T O T A L :		5	18	33	132	46	72	0	32	1	65	82	0	43	98	4

Availability of toilet & others Yes / No				Communication and transport facilities (If amenities available code -Yes is given except for Village Pin Code ,If not available within the village , the distance range code viz; a for < 5 Kms, b for 5-10 Kms and c for 10+ kms of nearest place where facility is available is given).								
Community toilet including bath.	Community toilet excluding bath.	Rural sanitary mart or sanitary hardware outlet available near the village.	Community bio- gas or recycle of waste for productive use.	Post office(PO)	Sub post office (SPO)	Post & Telegraph office (P&TO)	Village Pin Code	Telephones (Land lines)	Public call office (PCO)	Mobile phone coverage	Name of Village	Serial Number
47	48	49	50	51	52	53	54	55	56	57	2	1
No	No	No	No	a	b		743423	b	b	Yes	Gangulia	919
No	No	Yes	No	a	b		743423	a	a	Yes	Gangdhulat	920
No	No	No	No	b	Yes	b	743423	a	b	Yes	Ismailnagar	921
No	No	No	No	a	c		743425	a	b	Yes	Chak Chandpur	922
No	No	No	No	a	b		743425	b	b	Yes	Chak Dhulat	923
No	No	Yes	No	a	b		743425	a	a	Yes	Ponditpol	924
No	No	No	No	a	a	c	743425	a	b	Yes	Champatala	925
No	No	No	No	a	c		743425	a	c	Yes	Nij Amirpur	926
No	No	No	No	a	c		743424			Yes	Ram Nagar	927
No	No	No	No	a	c		743424	a	c	Yes	Mamurabad	928
No	No	Yes	No	a	c	c	743425	Yes	Yes	Yes	Gorainagar	929
No	No	Yes	No	a	c	c	743425	Yes	Yes	Yes	Raendi	930
No	No	No	No	a	c		743424	b	b	Yes	Birampur Kamaruli	931
No	No	No	No	Yes	a	c	743424	Yes	Yes	Yes	Hadipur Chuprijhara	932
No	No	No	No	a	a	c	743425	a	a	Yes	Singherati	933
No	No	No	No	a	b	c	743425	Yes	a	Yes	Jhikra	934
No	No	Yes	No	a	c	c	743425	Yes	a	Yes	Manikpur	935
No	No	Yes	No	a	c	c	743425	Yes	a	Yes	Chatkabaria	936
No	No	Yes	No	Yes	c	c	743425	Yes	a	Yes	Aziznagar	937
No	No	Yes	No	a	c	c	743425	Yes	a	Yes	Jamalpur	938
No	No	Yes	No	Yes	c	c	743424	a	a	Yes	Sakendamagar	939
No	No	Yes	No	a	c	c	743445	a	a	Yes	Abjan Nagar	940
No	No	No	No	Yes	b	c	743424	Yes	a	Yes	Harpukuria	941
0	4	27	0	8	10	2	107	73	45	104	: Block T O T A L	

Communication and transport facilities (If amenities available code -Yes is given except for Village Pin Code ,If not available within the village , the distance range code viz; a for < 5 Kms, b for 5-10 Kms and c for 10+ kms of nearest place where facility is available is given).													Village connected to highway (If amenities available code viz; a for < 5 Kms, b for 5-10 Kms and c for 10+ kms of nearest place where facility is available is given).			
Serial Number	Name of Village	Internet cafes/ Common service centre (CSC)	Private courier facility	Bus service (Public & Private)	Railway stations	Auto/Modified Autos	Taxis and Vans	Tractors	Cycle-pulled rickshaws(Manual & Machine driven)	Carts driven by animals	Sea /River ferry service	Connected to national highway(NH)	Connected to state highway(SH)	Connected to major district road (MDR)	Connected to others district road	Pucca roads
1	2	58	59	60	61	62	63	64	65	66	67	68	69	70	71	72
919	Gangulia	b	b	b	b	a	Yes	a	Yes	c	Yes	c	b	a		b
920	Gangdhulat	c	a	b	b	b	a	a	Yes	c	Yes		b	a		b
921	Ismailnagar	c	b	b	a	a	Yes	a	Yes	c	c	c	b	a		a
922	Chak Chandpur	c	b	a	a	a	Yes	b	Yes	c	c	c	a	a		a
923	Chak Dhulat	c	b	a	a	b	Yes	a	Yes	c	c	c	a	a		a
924	Ponditpol	a	a	a	b	a	Yes	a	Yes	c	a		a	Yes	Yes	Yes
925	Champatala	c	b	a	a	Yes	Yes	a	Yes	c	a		a	Yes		Yes
926	Nij Amirpur	b	b	a	a	b	Yes	a	Yes	c	b	c	b	a		a
927	Ram Nagar	c	b	Yes	a	Yes	Yes	a	Yes	c	b					a
928	Mamurabad	c	b	a	a	a	Yes	b	Yes	c	b	c	b	a		a
929	Gorainagar	Yes	c	Yes	a	Yes	b	b	Yes	c	c	c	b	Yes	b	Yes
930	Raendi	Yes	c	a	a	a	b	b	Yes	c	c	c	b	a	a	a
931	Birampur Kamaruli	c	b	a	a	a	Yes	Yes	Yes	c	c	a	a			a
932	Hadipur Chuprijhara	a	a	Yes	Yes	Yes	Yes	Yes	Yes	Yes	c	c	a	Yes	Yes	a
933	Singherati	a	a	a	a	Yes	Yes	Yes	Yes	Yes	c	c	a	a	a	a
934	Jhikra	b	b	a	a	Yes	Yes	Yes	Yes	Yes	b	c	b	a	a	a
935	Manikpur	a	c	a	a	a	b	b	Yes	c	b	c	b	b	b	b
936	Chatkabaria	a	c	a	a	a	b	b	Yes	c	b	c	b	b	b	b
937	Aziznagar	a	c	a	a	a	b	b	Yes	c	b	c	b	a	a	a
938	Jamalpur	a	c	a	a	b	b	b	Yes	c	b	c	b	a	a	a
939	Sakendarnagar	a	c	a	a	a	a	c	Yes	c	b	c	b	b	a	a
940	Abjan Nagar	a	c	a	a	a	a	c	Yes	c	b	c	b	a	a	a
941	Harpukuria	a	c	a	a	a	b	b	Yes	c	b	c	b	b	b	a
Block T O T A L :		14	3	21	4	45	77	20	107	32	5	0	7	36	52	38

ys,village roads, banks & credit societies :-Yes is given, If not available within the code viz; a for < 5 Kms, b for 5-10 Kms place where facility is available is given).													Availability of miscellaneous facilities (If amenities available code -Yes is given, If not available within the village , the distance range code viz; a for < 5 Kms, b for 5-10 Kms and c for 10+ kms of nearest place where facility is available is given).			
Kutchcha roads	Water bounded macadam(WBM) roads	Navigable waterway (river/canal)(NW)	Footpaths (FP)	Commercial & Co-operative Banks	ATM	Agricultural Credit Societies	Self-Help Group (SHG)	Public distribution system (PDS) shop	Mandis / Regular market	Weekly Haat	Agricultural marketing society	Integrated Child Development Scheme (Nutritional Centres)	Anganwadi Centre (Nutritional Centres)	Others (Nutritional Centres)	Name of Village	Serial Number
73	74	75	76	77	78	79	80	81	82	83	84	85	86	87	2	1
a		Yes				c	Yes	Yes	c	Yes	Yes	Yes	Yes	Yes	Gangulia	919
Yes		Yes	Yes	a	c	c	Yes	Yes	c	Yes	Yes	Yes	Yes	Yes	Gangdhulat	920
a		Yes				b	Yes	Yes	c	Yes	Yes	Yes	Yes	Yes	Ismailnagar	921
a		Yes				c	Yes	Yes	c	Yes	Yes	Yes	Yes	Yes	Chak Chandpur	922
a		Yes				c	Yes	Yes	c	Yes	Yes	Yes	Yes	Yes	Chak Dhulat	923
Yes		Yes	a	a	c	c	Yes	Yes	c	a	a	Yes	Yes	Yes	Ponditpol	924
Yes	Yes	Yes				c	Yes	Yes	Yes	Yes	Yes	Yes	Yes	Yes	Champatala	925
a						c	Yes	Yes	c	Yes	Yes	Yes	Yes	Yes	Nij Amirpur	926
a		Yes				c	Yes	Yes	c	Yes	Yes	Yes	Yes	Yes	Ram Nagar	927
a						Yes	Yes	Yes	c	Yes	Yes	Yes	Yes	Yes	Mamurabad	928
Yes	a	b	Yes	b	c	c	Yes	a	Yes	Yes	b	Yes	Yes	Yes	Gorainagar	929
Yes	a	b	Yes	b	c	Yes	Yes	a	Yes	Yes	b	Yes	Yes	Yes	Raendi	930
Yes	Yes	Yes				c	Yes	Yes	c	Yes	Yes	Yes	Yes	Yes	Birampur Kamaruli	931
Yes	c	b	Yes	a	a	c	Yes	a	c	Yes	a	a	Yes	Yes	Hadipur Chuprijhara	932
Yes	c	c	Yes	a	b	c	Yes	a	c	a	a	a	Yes	Yes	Singherati	933
Yes	c	c	Yes	a	b	c	Yes	b	Yes	Yes	b	a	Yes	Yes	Jhikra	934
Yes	a	b	Yes	b	c	c	Yes	a	c	a	b	Yes	Yes	Yes	Manikpur	935
Yes	a	b	Yes	b	c	c	Yes	a	c	a	b	Yes	Yes	Yes	Chatkabaria	936
Yes	a	b	Yes	b	c	c	Yes	Yes	c	a	b	Yes	Yes	Yes	Aziznagar	937
Yes	a	b	Yes	b	c	Yes	Yes	Yes	Yes	a	c	Yes	Yes	Yes	Jamalpur	938
Yes	b	b	Yes	b	c	Yes	Yes	a	c	a	c	c	Yes	Yes	Sakendarnagar	939
Yes	a	b	Yes	b	c	c	Yes	Yes	c	a	a	c	Yes	Yes	Abjan Nagar	940
Yes	a	b	Yes	b	c	c	Yes	a	c	a	b	Yes	Yes	Yes	Harpukuria	941
90	22	14	103	12	2	13	107	81	25	62	64	87	107	107	: Block T O T A L	

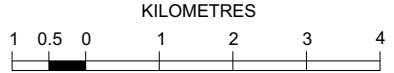
Availability of miscellaneous facilities (If amenities available code -Yes is given, If not available within the village , the distance range code viz; a for < 5 Kms, b for 5-10 Kms and c for 10+ kms of nearest place where facility is available is given).												Availability of electricity (Yes/No)			
Serial Number	Name of Village	ASHA (Accredited Social Health Activist)	Community centre with/without TV	Sports Field,	Sports Club / Recreation Centre	Cinema / Video Hall	Public Library	Public Reading Room	Newspaper Supply	Assembly Polling station	Birth & Death Registration Office	Power Supply for Domestic Use (ED)	Power Supply for Agricultural Use (EAG)	Power Supply for Commercial Use (EC)	Power Supply for All Uses (EA)
1	2	88	89	90	91	92	93	94	95	96	97	98	99	100	101
919	Gangulia	Yes	Yes	Yes	Yes	Yes	Yes	Yes	Yes	Yes	Yes	Yes	No	No	No
920	Gangdhulat	Yes	Yes	Yes	Yes	Yes	Yes	Yes	Yes	Yes	Yes	Yes	No	No	No
921	Ismailnagar	Yes	Yes	Yes	Yes	Yes	Yes	Yes	Yes	Yes	Yes	Yes	No	No	No
922	Chak Chandpur	Yes	Yes	Yes	Yes	Yes	Yes	Yes	Yes	Yes	Yes	Yes	No	No	No
923	Chak Dhulat	Yes	Yes	Yes	Yes	Yes	Yes	Yes	Yes	Yes	Yes	Yes	No	No	No
924	Ponditpol	Yes	Yes	a	a	a	a	Yes	Yes	Yes	a	Yes	No	No	No
925	Champatala	Yes	Yes	Yes	Yes	Yes	Yes	Yes	Yes	Yes	Yes	Yes	No	No	No
926	Nij Amirpur	Yes	Yes	Yes	Yes	Yes	Yes	Yes	Yes	Yes	Yes	Yes	No	No	No
927	Ram Nagar	Yes	Yes	Yes	Yes	Yes	Yes	Yes	Yes	Yes	a	Yes	No	No	No
928	Mamurabad	Yes	Yes	Yes	Yes	Yes	Yes	Yes	Yes	Yes	Yes	Yes	No	No	No
929	Gorainagar	Yes	b	a	Yes	b	b	b	Yes	Yes	a	Yes	Yes	No	No
930	Raendi	Yes	b	a	a	b	b	b	Yes	a	a	Yes	No	No	No
931	Birampur Kamaruli	Yes	Yes	Yes	Yes	Yes	Yes	Yes	Yes	Yes	a	Yes	No	No	No
932	Hadipur Chuprijhara	Yes	a	Yes	Yes	a	a	a	Yes	Yes	Yes	Yes	Yes	Yes	Yes
933	Singherati	Yes	Yes	Yes	Yes	Yes	Yes	Yes	Yes	Yes	Yes	Yes	Yes	Yes	Yes
934	Jhikra	Yes	Yes	Yes	Yes	Yes	Yes	Yes	Yes	Yes	Yes	Yes	Yes	Yes	Yes
935	Manikpur	Yes	b	Yes	Yes	b	b	b	Yes	Yes	a	Yes	No	No	No
936	Chatkabaria	Yes	b	Yes	Yes	b	b	b	Yes	Yes	Yes	Yes	No	No	No
937	Aziznagar	Yes	b	Yes	Yes	b	b	b	Yes	Yes	Yes	Yes	No	No	No
938	Jamalpur	Yes	c	a	Yes	b	b	b	Yes	Yes	a	Yes	Yes	No	No
939	Sakendarnagar	a	b	Yes	a	b	b	b	Yes	Yes	a	Yes	Yes	No	No
940	Abjan Nagar	Yes	b	a	a	b	b	b	Yes	Yes	a	Yes	Yes	No	No
941	Harpukuria	a	b	Yes	Yes	b	b	b	Yes	Yes	a	Yes	Yes	No	No
Block T O T A L :		105	68	92	93	54	55	66	102	101	49	107	88	76	76

Nearest Town		Land Use								
		Area under different types of land use (in hectares rounded up to one decimal place)								
Name	Distance range code i.e. a for < 5 Kms, b for 5-10 Kms and c for 10+ kms .	Forests	Area under Non-agricultural Uses	Barren and Un-cultivable land	Permanent Pastures and Other Grazing Lands	Land Under Miscellaneous Tree Crops etc.	Culturable Waste Land	Name of Village	Serial Number	
102	103	104	105	106	107	108	109	2	1	
BARASAT	c	0	112	0	0	0	55.9	Gangulia	919	
BARASAT		0	34	0	0	0	10.2	Gangdhulat	920	
BARASAT	b	0	63.6	0	0	0	5.2	Ismailnagar	921	
BARASAT	c	0	33	0	0	0	2.3	Chak Chandpur	922	
BARASAT	c	0	51.5	0	0	0	22.9	Chak Dhulat	923	
BARASAT	c	0	11	0	0	0	28.7	Ponditpol	924	
BARASAT	c	0	47.8	0	0	0	11.6	Champatala	925	
BARASAT	c	0	25.5	0	0	0	5.7	Nij Amirpur	926	
BARASAT	c	0	75.7	0	0	0	7.5	Ram Nagar	927	
BARASAT	c	0	30.4	0	0	0	5	Mamurabad	928	
BARASAT	c	0	13.5	0	0	0	2	Gorainagar	929	
BARASAT	c	0	1	0	0	0	10.2	Raendi	930	
BARASAT	b	0	59.6	0	0	0	0	Birampur Kamaruli	931	
BARASAT	c	0	272.8	0	0	0	2	Hadipur Chuprijhara	932	
BARASAT	c	0	43.5	0	0	0	1	Singherati	933	
BARASAT	c	0	59.5	0	0	0	1	Jhikra	934	
BASIRHAT	c	0	2.2	0	0	0	1	Manikpur	935	
BARASAT	c	0	35.4	0	0	0	5	Chatkabaria	936	
BARASAT	c	0	59.9	0	0	0	5	Aziznagar	937	
BARASAT	c	0	20.2	0	0	0	2.2	Jamalpur	938	
BARASAT	c	0	0	0	0	0	38.2	Sakendarnagar	939	
BARASAT	c	0	97.4	0	0	0	4	Abjan Nagar	940	
BASIRHAT	c	0	5.3	0	0	0	1	Harpukuria	941	
0		0	0.5	4832.7	0	0	0	2797.4	: Block T O T A L	

Land Use												
Area under different types of land use (in hectares rounded up to one decimal place)							Area irrigated by source (in hectare).					
Serial Number	Name of Village	Fallow lands other than current fallows	Current Fallows	Net Area Sown	Total Irrigated Land Area	Total Un-irrigated Land Area	Canals (C)	Wells/Tube-wells(W/TW)	Tanks/Lakes(T/L)	Water Falls(WF)	Others(O)	
1	2	110	111	112	113	114	115	116	117	118	119	
919	Gangulia	0	0	30	30	0	0	4	26	0	0	
920	Gangdhulat	0	0	63	50	13	30	7.5	12.5	0	0	
921	Ismailnagar	0	0	117.5	117.5	0	0	90	27.5	0	0	
922	Chak Chandpur	0	0	40	40	0	0	27.5	12.5	0	0	
923	Chak Dhulat	0	0	15	15	0	5	0	10	0	0	
924	Ponditpol	0	0	44.5	37.5	7	0	30	7.5	0	0	
925	Champatala	0	0	121	60	61	0	40	20	0	0	
926	Nij Amirpur	0	0	65	65	0	5	40	20	0	0	
927	Ram Nagar	0	0	45	45	0	4	21	20	0	0	
928	Mamurabad	0	0	20	20	0	0	10	10	0	0	
929	Gorainagar	0	0	43.2	38	5.2	0	30	8	0	0	
930	Raendi	0	0	37.3	37.3	0	0	35.3	2	0	0	
931	Birampur Kamaruli	0	0	44.9	44.9	0	0	37.5	7.4	0	0	
932	Hadipur Chuprijhara	0	0	255.1	235.1	20	0	235.1	0	0	0	
933	Singherati	0	0	116	98	18	0	79.6	0	0	18.5	
934	Jhikra	0	0	148	133	15	0	133	0	0	0	
935	Manikpur	0	0	45.2	21	24.2	0	20	1	0	0	
936	Chatkabaria	0	0	108.6	78	30.6	0	70	5	0	3	
937	Aziznagar	0	0	208.7	125	83.7	0	120	5	0	0	
938	Jamalpur	0	0	66.8	55	11.8	0	55	0	0	0	
939	Sakendarnagar	0	0	59	59	0	0	55	4	0	0	
940	Abjan Nagar	0	0	263.2	201	62.2	0	193	8	0	0	
941	Harpukuria	0	0	42	36	6	0	30	0	0	6	
Block T O T A L :		0	0	12305	10413	1892.3	177	8371.5	1003.2	0	0	

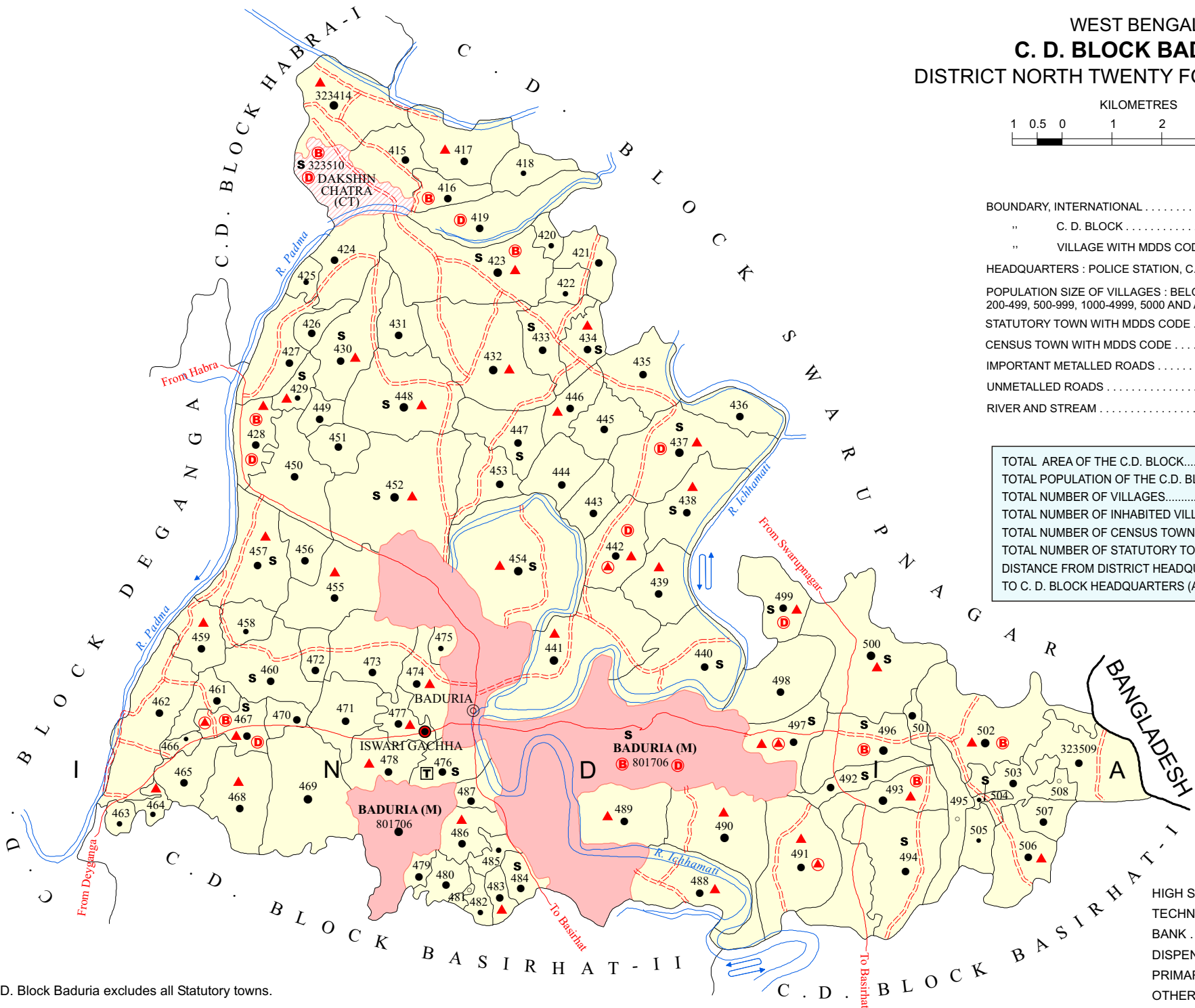
Name of three most important commodities manufactured			Name of Village	Serial Number
First	Second	Third		
120	121	122	2	1
			Gangulia	919
			Gangdhulat	920
			Ismailnagar	921
			Chak Chandpur	922
			Chak Dhulat	923
			Ponditpol	924
			Champatala	925
			Nij Amirpur	926
			Ram Nagar	927
			Mamurabad	928
			Gorainagar	929
			Raendi	930
			Birampur Kamaruli	931
			Hadipur Chuprijhara	932
			Singherati	933
			Jhikra	934
			Manikpur	935
			Chatkabaria	936
			Aziznagar	937
			Jamalpur	938
			Sakendamagar	939
			Abjan Nagar	940
			Harpukuria	941
			: Block T O T A L	

WEST BENGAL
C. D. BLOCK BADURIA
 DISTRICT NORTH TWENTY FOUR PARGANAS



- BOUNDARY, INTERNATIONAL ————
- " C. D. BLOCK ————
- " VILLAGE WITH MDDS CODE 323509
- HEADQUARTERS : POLICE STATION, C. D. BLOCK ⊙ ●
- POPULATION SIZE OF VILLAGES : BELOW 200, 200-499, 500-999, 1000-4999, 5000 AND ABOVE ○ ● ● ● ●
- STATUTORY TOWN WITH MDDS CODE 801706
- CENSUS TOWN WITH MDDS CODE 323510
- IMPORTANT METALLED ROADS ————
- UNMETALLED ROADS - - - - -
- RIVER AND STREAM ————

TOTAL AREA OF THE C.D. BLOCK.....	179.72 Sq. Kms.
TOTAL POPULATION OF THE C.D. BLOCK.....	285319
TOTAL NUMBER OF VILLAGES.....	96
TOTAL NUMBER OF INHABITED VILLAGES.....	96
TOTAL NUMBER OF CENSUS TOWNS.....	1
TOTAL NUMBER OF STATUTORY TOWNS.....	1
DISTANCE FROM DISTRICT HEADQUARTERS TO C. D. BLOCK HEADQUARTERS (APPROX.)....	41 Kms.



- HIGH SCHOOL / INTER COLLEGE . S
- TECHNICAL INSTITUTIONS T
- BANK B
- DISPENSARY D
- PRIMARY HEALTH CENTRE A
- OTHER MEDICAL SERVICES ▲

C. D. Block Baduria excludes all Statutory towns.

Alphabetical List of Villages

Name of the CD Block : Baduria

CD Block Code (2011) : 0175

Sl. No.	Name of the Village	PLCN 2001	MDDS PLCN 2011
1	2	3	4
1	Agapur	01719300	323464
2	Arsula	01720500	323476
3	Atghara	01717700	323448
4	Atlia	01717300	323444
5	Aturia	01722900	323500
6	Bagjola	01715700	323428
7	Bajitpur	01722000	323491
8	Bakra Chandirbaor	01722400	323495
9	Basudebpur	01719900	323470
10	Begampur	01715300	323424
11	Belgaria	01722600	323497
12	Bena	01716100	323432
13	Bishnupur	01721400	323485
14	Buruj	01717500	323446
15	Chak Khamarpur	01721000	323481
16	Chak Labanga	01723700	323508
17	Chandipur	01715200	323423
18	Chandpur	01718000	323451
19	Dakshin Shibpur	01719500	323466
20	Dakshindiara	01720900	323480
21	Dari Gobindapur	01719000	323461
22	Dauki	01714900	323420
23	Fatullapur	01721800	323489
24	Gandharbbapur	01722200	323493
25	Ghoragachha	01715000	323421
26	Ghoshpur	01714200	323414
27	Gokna	01719800	323469
28	Gurudaha	01720300	323474
29	Haidarpur	01717900	323450
30	Hugle	01716400	323435
31	Ishwarigachha	01720600	323477
32	Jadurhati	01719600	323467
33	Jadurhati Khaspur	01719400	323465
34	Jagannathpur	01721200	323483
35	Jangalpur	01718600	323457
36	Jashaikati	01718300	323454
37	Joypur	01723400	323505
38	Kalinga	01718200	323453
39	Kankrasuti	01717000	323441
40	Kanupur	01716000	323431

Alphabetical List of Villages

Name of the CD Block : Baduria

CD Block Code (2011) : 0175

Sl. No.	Name of the Village	PLCN 2001	MDDS PLCN 2011
1	2	3	4
41	Katia	01722500	323496
42	Kefayetkati	01722100	323492
43	Keutsa	01716300	323434
44	Khamarpara	01721500	323486
45	Kirttipur	01715600	323427
46	Kotalber	01714700	323418
47	Kulia	01716700	323438
48	Kusadanga	01723600	323507
49	Labanga	01723500	323506
50	Magurali	01723200	323503
51	Magurali Satpai	01723000	323501
52	Magurati Shrirampur	01721700	323488
53	Mahespur	01721300	323484
54	Maleapur	01720000	323471
55	Mamudpur	01718800	323459
56	Mandra	01715800	323429
57	Masia	01717100	323442
58	Media	01716900	323440
59	Mrijapur Uttar	01719200	323463
60	Nabastia	01716800	323439
61	Narayanpur	01718400	323455
62	Narikelberia	01717400	323445
63	Naturia	01720200	323473
64	Naturia Srirampur	01720100	323472
65	Nowapara	01718500	323456
66	Padmapukur	01720400	323475
67	Palta	01722700	323498
68	Panji	01718700	323458
69	Papila	01714500	323416
70	Paschim Jaynagar	01722800	323499
71	Pingaleswar	01718900	323460
72	Piyara	01722300	323494
73	Punra (P)	01721900	323490
74	Purba Jaynagar	01723800	323509
75	Raghunathpur	01720700	323478
76	Rajapur	01715900	323430
77	Rajbaria	01719700	323468
78	Ramchandrapur	01716600	323437
79	Ramchandrapur Khaspur	01716500	323436
80	Rasui	01714800	323419

Alphabetical List of Villages

Name of the CD Block : Baduria

CD Block Code (2011) : 0175

Sl. No.	Name of the Village	PLCN 2001	MDDS PLCN 2011
1	2	3	4
81	Roypur	01715400	323425
82	Ruey Danga	01715500	323426
83	Safirebad	01723300	323504
84	Saidpur	01717800	323449
85	Salua	01714600	323417
86	Sannya	01717600	323447
87	Sayestanagar	01723100	323502
88	Serpur	01719100	323462
89	Shimla Durgapur	01718100	323452
90	Shrikati	01721100	323482
91	Sompur	01717200	323443
92	Tildanga	01720800	323479
93	Umapatipur	01716200	323433
94	Uttar Chatra	01714400	323415
95	Uttar Diara	01721600	323487
96	Uttar Shibpur	01715100	323422

Census of India 2011
Amenities and Land use

Serial Number	Name of Village	Location code no.	Total area of the village (in hectares rounded up to one decimal place)	Total population (2011 census)	Number of households (2011 census)	Number of educational amenities available in village , the distance range code viz; a for 0-5 kms, b for 5-10 kms, c for 10+ kms of nearest place where facility is available							
						Pre-Primary school (PP)	Primary school (P)	Middle school (M)	Secondary School (S)	Senior Secondary school (SS)	Degree college of arts science & commerce (ASC)	Engineering college(EC)	Medical college (MC)
1	2	3	4	5	6	7	8	9	10	11	12	13	14

Name of District:-North Twenty Four Parganas

Name of CD Block:-Baduria

942	Ghoshpur	323414	295.2	7036	1658	6	5	1	a	a	b	c	c
943	Uttar Chatra	323415	162.9	3026	729	1	1	a	a	a	b	c	b
944	Papila	323416	98.2	2004	467	2	2	a	a	a	c	c	c
945	Salua	323417	227.5	4237	1184	4	4	1	a	a	b	c	c
946	Kotalber	323418	106.1	749	207	1	1	a	a	a	b	c	c
947	Rasui	323419	241.9	2646	658	4	4	a	a	a	b	c	c
948	Dauki	323420	44.1	534	123	1	1	a	a	a	b	c	c
949	Ghoragachha	323421	118.5	1757	393	1	1	a	a		c	c	c
950	Uttar Shibpur	323422	51.1	656	172	1	1	a	a	a	b	c	c
951	Chandipur	323423	446.4	11021	2622	7	6	1	1	1	b	c	c
952	Begampur	323424	210.4	1971	526	2	2	a	a	a	b	c	c
953	Roypur	323425	38.4	761	176	1	1		a	a	c	c	c
954	Ruey Danga	323426	66	1014	249	1	1	1	b	b	c	c	c
955	Kirttipur	323427	229.9	3568	825	2	2	a	a	a	c	c	c
956	Bagjola	323428	147.7	4124	938	3	2	a	a	a	c	c	c
957	Mandra	323429	66.7	708	187	1	1	1	1	1	c	c	c
958	Rajapur	323430	234.8	3062	729	3	3	1	1	a	c	c	c
959	Kanupur	323431	117.4	1111	270	2	2	a	a	a	b	c	c
960	Bena	323432	483.5	5702	1306	4	4	1	a	b	b	c	c
961	Umapatipur	323433	187.8	2309	542	2	2	1	1	a	b	c	c
962	Keutsa	323434	100.5	1903	438	3	2	1	1	1	b	c	c
963	Hugle	323435	193.3	2237	534	2	2	a	a	a	b	c	c
964	Ramchandrapur Khaspur	323436	122.1	2078	513	2	2	a	a	a	a	c	c
965	Ramchandrapur	323437	396	5650	1352	4	4	1	1	1	a	c	c
966	Kulia	323438	217.6	3987	949	5	5	2	1	1	b	c	c
967	Nabastia	323439	171.7	2966	715	3	3	a	a	a	b	c	c
968	Media	323440	301.5	2227	549	8	8	1	1	b	b	c	c
969	Kankrasuti	323441	428.4	5345	1215	4	4	1			c	c	c
970	Masia	323442	197.9	2971	726	2	2	1	a	a	b	c	c
971	Sompur	323443	115.9	1202	294	1	1	a	a	a	b	c	c
972	Atlia	323444	145.9	2364	552	2	2	a	a	a	b	c	c
973	Narikelberia	323445	152.9	1478	361	2	2	1	a	a	b	c	c
974	Buruj	323446	104.1	1425	348	1	1	1	a	a	b	c	c
975	Sannya	323447	176.1	1928	457	2	2	1	1	1	c		
976	Atghara	323448	378.5	5250	1226	4	4	2	2	2	c	c	c
977	Saidpur	323449	62.1	1129	284	1	1	a	a	a	b	c	c
978	Haidarpur	323450	246	4098	946	3	3	a	a	a	c	c	c
979	Chandpur	323451	102.9	1653	402	2	2	a	a	a	c	c	c
980	Shimla Durgapur	323452	589.4	7225	1697	7	7	1	1	a	c	c	c
981	Kalinga	323453	148.6	2578	632	3	3	1	a	a	c	c	c
982	Jashaikati	323454	571.7	7317	1807	7	7	1	1	1	c	c	c

- Village Directory

(As in 2009)

le. (If not available within the < 5 Kms, b for 5-10 Kms and c if facility is available is given).						Number of Medical Amenities available. (If not available within the village, the distance range code viz; a for < 5 Kms, b for 5-10 Kms and c for 10+ kms of nearest place where facility is available is given).						Name of Village	Serial Number					
Management institute (MI)	Polytechnic (Pt)	Vocational training school /ITI	Non-formal training centre (NFTC)	Special school for disabled (SSD)	Others (specify)	Community health centre (CHC)	Primary health centre (PHC)	Primary health sub centre (PHS)	Maternity and child welfare centre (MCW)	T.B. clinic (TBC)	Hospital-allopathic (HA)			Hospital-alternative medicine (HO)	Dispensary (D)	Veterinary hospital (VH)	Mobile health clinic (MHC)	Family welfare centre (FWC)
15	16	17	18	19	20	21	22	23	24	25	26	27	28	29	30	31	2	1

Location CodeNo:-337

Location CodeNo:-0175

c	c	c				c	a	l	c	c	c	c	a	c	c	c	Ghoshpur	942
	c			c		c	a	a	c	a	c	c	c	c	l	c	Uttar Chatra	943
c	c	c		c		c	a	a	c	c	c	c	a	c	a	c	Papila	944
c	c	c		c		c	a	l	c	c	c	c	a	c	c	c	Salua	945
c	c		a	c		c	a	a	b	a	a	a	a	c	a	b	Kotalber	946
c	c		a	c		c	a		b	b	c		l	c	a	b	Rasui	947
c	c	c		c		c	a	a	c	c	c	c	c	c	b	c	Dauki	948
c	c			c		c	a	b	c	c	c	c	a	c	c	c	Ghoragachha	949
c	c	c		c		c	a	a	c	c	c	c	a	c	c	c	Uttar Shibpur	950
c	c	c		c		c	a	l	c	c	c	c	c	c	l	c	Chandipur	951
c	c	b	b	c		b	b	b	a	b	b	b	b	b	b	a	Begampur	952
c	c	b	c	c		c	c	a	c	c	c	c	c	b	c	c	Roypur	953
c	c	b				b	b	b	b	b	b	b	b	c			Ruey Danga	954
c	c	a	a	c		a	a	a	a	a	a	a	a	a	a	a	Kirtipur	955
c	c	a	a	c	1	a	a	l	l	l	b	c	8	c	c	b	Bagjola	956
c	c	a	a	c	3	c	b	l	l	c	b	c	a	c	c	c	Mandra	957
c	c	b	b	c	1	c	b	l	l	c	c	c	b	c	c	c	Rajapur	958
c	c	a	a	c		b	b	a	a	b	c	c	a	a	b	b	Kanupur	959
c	c	c		c		b	a	l		c	b	c		c	a	b	Bena	960
c	c	c	a	c		c	b	a	c	c	c	c	c	c	a	c	Umapatipur	961
c	c	c	a	c		c	b	l	c	c	c	c	c	c	a	c	Keutsa	962
c	c	c	c	c		c	b	a	c	c	c	c	b	c		c	Hugle	963
c	c	c	c	c		c	b	a	c	c	c	c	c	c	c	c	Ramchandrapur Khaspur	964
c	c	c	c	c		c	c	l	c	c	c	c	c	4	c	c	Ramchandrapur	965
c	c	c	c	c		c	a	l	c	c	c	c	b	b	c	c	Kulia	966
c	c	c	c	c		b	a	l	b	c	c	c	b	c		c	Nabastia	967
c	c	c	c	c		a	a	a	b	c	c	c		c	c	c	Media	968
c	c	c	c	c		c	a	l	c	c	c	c	c	c	c	b	Kankrasuti	969
c	c	c	c	c		c	l	a	b	c	c	c	2	c	c	l	Masia	970
c	c	c	c	c		c	c	a	c	c	c	c	b	c		a	Sompur	971
c	c	c	c	c		c	c	a	c	c	c	c	b	c		a	Atlia	972
c	c	c	c	c		b	a	a	c	b	c	c	b	c		a	Narikelberia	973
c	c	c	c	c		c	b	l	c	c	c	c	b	c		b	Buruj	974
c	c	c		c		b	b	a	a	b	b	b	b	b	b	a	Sannya	975
c	c	c	b	c		b	a	l	c	c	b	c	c	c	c	b	Atghara	976
c	c	b	b	c	b	a	b	a	a	a	b	b	a	a	a	a	Saidpur	977
c	c	a	a	c	c	a	a	a	a	a	a	a	a	a	a	a	Haidarpur	978
c	c	a	a	c		a	a	a	a	a	a	a	a	a	a	a	Chandpur	979
c	c	c	b	c		a	a	l	c	c	a	c	a	c	c	a	Shimla Durgapur	980
c	c	c	b	c		a	b	a	c	c	c	c	b	c	c	a	Kalinga	981
c	c	c	b	c		a	a	l	c	c	c	c	a	c	c	a	Jashaikati	982

Serial Number	Name of Village	Number of Non-Government Medical Amenities available.							Availability of drinking water - Yes / No							
		Charitable non Govt. hospital/Nursing home.	Medical practitioner with MBBS Degree	Medical practitioner with other degree	Medical practitioner with no degree	Traditional practitioner and faith healer	Medicine Shop	Others	Tap water (Treated/Untreated)	Well water (Covered / Uncovered well)	Hand Pump	Tube wells / Bore well	Spring	River / Canal	Tank / Pond / Lake	Others
1	2	32	33	34	35	36	37	38	39	40	41	42	43	44	45	46

942	Ghoshpur	0	0	0	1	0	1	0	Yes	No	No	No	No	Yes	Yes	No
943	Uttar Chatra	0	0	0	0	0	0	0	Yes	No	Yes	No	No	No	Yes	No
944	Papila	0	0	0	0	0	0	0	No	No	No	Yes	No	No	Yes	No
945	Salua	0	0	0	2	0	2	0	No	No	No	No	No	Yes	Yes	No
946	Kotalber	0	0	0	0	0	0	0	Yes	No	No	No	No	No	Yes	No
947	Rasui	0	0	0	1	0	0	0	Yes	No	No	Yes	No	Yes	Yes	No
948	Dauki	0	0	0	0	0	0	1	No	No	No	No	No	No	Yes	No
949	Ghoragachha	0	0	0	1	0	0	0	No	No	No	No	No	No	Yes	No
950	Uttar Shibpur	0	0	0	1	0	0	0	No	No	No	No	No	No	Yes	No
951	Chandipur	0	6	1	3	3	4	0	Yes	No	No	Yes	No	Yes	Yes	No
952	Begampur	0	0	0	0	0	0	0	No	No	No	Yes	No	No	Yes	No
953	Roypur	1	0	1	2	1	0	0	No	No	No	Yes	No	Yes	Yes	No
954	Ruey Danga	0	0	0	0	0	0	0	No	No	No	Yes	No	No	Yes	No
955	Kirttipur	1	2	2	1	1	2	2	No	No	No	Yes	No	Yes	Yes	Yes
956	Bagjola	0	3	6	2	0	11	0	No	No	No	Yes	No	No	Yes	No
957	Mandra	0	1	1	1	0	0	0	No	No	No	Yes	No	No	Yes	No
958	Rajapur	0	0	2	2	0	0	0	No	No	No	Yes	No	No	Yes	No
959	Kanupur	0	0	0	0	0	0	0	No	No	No	Yes	No	No	Yes	Yes
960	Bena	0	0	0	2	0	0	0	No	No	No	Yes	No	No	Yes	No
961	Umapatipur	0	0	0	0	0	0	0	No	No	No	No	No	No	Yes	No
962	Keutsa	0	7	2	3	8	7	1	No	No	No	Yes	No	No	Yes	No
963	Hugle	0	0	0	0	0	0	0	No	No	No	Yes	No	Yes	Yes	No
964	Ramchandrapur Khaspur	0	0	1	0	0	0	0	No	No	No	Yes	No	Yes	Yes	No
965	Ramchandrapur	1	0	3	1	0	6	0	No	No	No	Yes	No	Yes	Yes	No
966	Kulia	0	0	0	4	0	0	0	Yes	No	Yes	No	No	Yes	Yes	No
967	Nabastia	0	0	0	2	0	1	0	Yes	No	Yes	No	No	Yes	Yes	No
968	Media	0	0	0	2	0	0	0	No	No	Yes	No	No	Yes	Yes	No
969	Kankrasuti	0	0	0	5	0	0	0	Yes	No	Yes	No	No	Yes	Yes	No
970	Masia	0	0	1	2	0	3	0	No	No	Yes	No	No	No	Yes	No
971	Sompur	0	0	0	0	0	0	0	No	No	Yes	No	No	Yes	Yes	No
972	Atlia	0	0	0	1	0	0	0	No	No	Yes	No	No	Yes	Yes	No
973	Narikelberia	0	0	0	0	0	0	0	No	No	No	Yes	No	No	Yes	No
974	Buruj	0	0	0	0	0	0	0	No	No	No	Yes	No	No	Yes	No
975	Sannya	0	0	0	0	0	1	0	No	No	Yes	Yes	No	No	Yes	No
976	Atghara	0	0	1	4	15	2	0	No	No	Yes	No	No	No	Yes	No
977	Saidpur	0	0	0	0	0	0	0	No	No	No	Yes	No	Yes	Yes	Yes
978	Haidarpur	0	0	1	0	0	0	0	No	No	No	Yes	No	No	Yes	Yes
979	Chandpur	0	0	0	0	0	0	0	No	No	No	Yes	No	No	Yes	No
980	Shimla Durgapur	0	0	0	4	1	0	0	No	No	Yes	No	No	No	Yes	No
981	Kalinga	0	0	0	6	2	0	0	No	No	No	Yes	No	Yes	Yes	No
982	Jashaikati	0	0	1	9	0	0	0	No	No	Yes	No	No	Yes	Yes	No

Availability of toilet & others Yes / No				Communication and transport facilities (If amenities available code -Yes is given except for Village Pin Code ,If not available within the village , the distance range code viz; a for < 5 Kms, b for 5-10 Kms and c for 10+ kms of nearest place where facility is available is given).								
Community toilet including bath.	Community toilet excluding bath.	Rural sanitary mart or sanitary hardware outlet available near the village.	Community bio- gas or recycle of waste for productive use.	Post office(PO)	Sub post office (SPO)	Post & Telegraph office (P&TO)	Village Pin Code	Telephones (Land lines)	Public call office (PCO)	Mobile phone coverage	Name of Village	Serial Number
47	48	49	50	51	52	53	54	55	56	57	2	1

No	No	No	No	Yes	a	a	743289	Yes	Yes	Yes	Ghoshpur	942
No	No	No	No	a	a	b	743247	Yes	Yes	Yes	Uttar Chatra	943
No	No	No	No	c	a	a	743247	a	a	Yes	Papila	944
No	No	No	No	Yes	a	a	743247	Yes	Yes	Yes	Salua	945
No	No	No	No	c	a	c	743247	a	b	Yes	Kotalber	946
No	No	No	No	c	a	c	743247	Yes	Yes	Yes	Rasui	947
No	No	No	No	a	a	a	743247	a	a	Yes	Dauki	948
No	No	No	No	a	a	c	743247	a	a	Yes	Ghoragachha	949
No	No	No	No	a	a	a	743247	a	a	Yes	Uttar Shibpur	950
No	No	No	No	Yes	a	c	743247	Yes	Yes	Yes	Chandipur	951
Yes	Yes	Yes	No	a	a	c	743235	b	a	Yes	Begampur	952
Yes	Yes	Yes	No	a	a	c	743424	a	a	Yes	Roypur	953
Yes	Yes	Yes	No			c	743289	Yes	a	Yes	Ruey Danga	954
Yes	Yes	No	No	a	a	c	743438	Yes	Yes	Yes	Kirttipur	955
No	Yes	Yes	No	a	a	c	743438	Yes	Yes	Yes	Bagjola	956
No	No	Yes	No	Yes	a	c	743438	Yes	Yes	Yes	Mandra	957
No	No	Yes	No	a	b	c	743456	Yes	Yes	Yes	Rajapur	958
Yes	Yes	Yes	No	b	a	c	743247	Yes	b	Yes	Kanupur	959
No	No	No	No	Yes	a	c	743401	a	Yes	Yes	Bena	960
No	No	Yes	No	a	b	c	743401	Yes	a	Yes	Umapatipur	961
No	No	No	No	a	b	c	743401	Yes	Yes	Yes	Keutsa	962
No	No	Yes	No	c	b	b	743401	Yes	Yes	Yes	Hugle	963
No	No	Yes	No	c	c	c	743247	Yes	Yes	Yes	Ramchandrapur Khaspur	964
No	No	Yes	No	Yes	b	b	743456	Yes	Yes	Yes	Ramchandrapur	965
No	No	Yes	No	a	c	c	743401	Yes	Yes	Yes	Kulia	966
No	No	Yes	No	Yes	b	b	743401	Yes	Yes	Yes	Nabastia	967
No	No	No	No	a	b	b	743427	Yes	a	Yes	Media	968
No	No	Yes	No	a	c	c	743401	Yes	Yes	b	Kankrasuti	969
No	No	Yes	No	b	a	b	743401	Yes	Yes	Yes	Masia	970
No	No	Yes	No	b	Yes	b	743401	Yes	a	Yes	Sompur	971
No	No	Yes	No	b	c	c	743401	Yes	a	Yes	Atlia	972
No	No	Yes	No	a	b	b	743401	Yes	a	Yes	Narikelberia	973
No	Yes	Yes	No	Yes	c	c	743401	Yes	a	Yes	Buruj	974
No	No	No	No	c	a	b	743401	Yes	b	Yes	Sannya	975
No	No	Yes	No	Yes	b	b	743438	Yes	b	Yes	Atghara	976
Yes	Yes	Yes	No	a	a	c	743438	Yes	Yes	Yes	Saidpur	977
Yes	Yes	Yes	No	a	a	c	743438	Yes	Yes	Yes	Haidarpur	978
Yes	Yes	Yes	No	a	a	c	743438	a	a	Yes	Chandpur	979
No	No	Yes	No	Yes	b	b	743401	Yes	a	Yes	Shimla Durgapur	980
No	No	Yes	No	b	a	b	743401	Yes	Yes	Yes	Kalinga	981
No	No	Yes	No	a	Yes	a	743401	Yes	Yes	Yes	Jashaikati	982

Communication and transport facilities (If amenities available code -Yes is given except for Village Pin Code ,If not available within the village , the distance range code viz; a for < 5 Kms, b for 5-10 Kms and c for 10+ kms of nearest place where facility is available is given).												Village connected to highway (If amenities available code viz; a for < 5 Kms, b for 5-10 Kms and c for 10+ kms of nearest place where facility is available is given).				
Serial Number	Name of Village	Internet cafes/ Common service centre (CSC)	Private courier facility	Bus service (Public & Private)	Railway stations	Auto/Modified Autos	Taxis and Vans	Tractors	Cycle-pulled rickshaws(Manual & Machine driven)	Carts driven by animals	Sea /River ferry service	Connected to national highway(NH)	Connected to state highway(SH)	Connected to major district road (MDR)	Connected to others district road	Pucca roads
1	2	58	59	60	61	62	63	64	65	66	67	68	69	70	71	72

942	Ghoshpur	a	c	a	a	Yes	a	c	Yes	c	a	c	a	Yes	Yes	Yes
943	Uttar Chatra	a	c	Yes	a	Yes	Yes	Yes	Yes	c	b	c	a	Yes	Yes	Yes
944	Papila	a	b	a	b	a	Yes	a	Yes	c	b	c	c	Yes	Yes	a
945	Salua	b	c	b	b	Yes	b	c	Yes	c	b	c	b	Yes	Yes	Yes
946	Kotalber	b	b	a	b	b	a	b	Yes	Yes	b	c	c	Yes	a	Yes
947	Rasui	b	b	a	b	b	b	b	Yes	Yes	b	c	c	Yes	a	Yes
948	Dauki	b	a	a	b	a	Yes	c	Yes	c	Yes	c	c	a	Yes	Yes
949	Ghoragachha	a	a	a	b	a	Yes	c	Yes	Yes	Yes	c	c	a	a	a
950	Uttar Shibpur	a	a	a	b	a	Yes	c	Yes	c	b	c	c	a	a	a
951	Chandipur	a	b	Yes	b	Yes	b	a	Yes	Yes	b	c	c	Yes	Yes	Yes
952	Begampur	c	c	a	b	a	a	a	Yes	Yes	b				Yes	a
953	Roypur	a	c	a	b	a	Yes	a	Yes	Yes	b	c	b	a	a	a
954	Ruey Danga	b	b	b	b	a	a	b	Yes	Yes	c				Yes	a
955	Kirttipur	c	c	Yes	b	Yes	Yes	Yes	Yes	Yes	c	b	c	Yes	Yes	Yes
956	Bagjola	Yes	c	Yes	b	Yes	Yes	Yes	Yes	Yes	c	c	c	Yes	a	Yes
957	Mandra	a	c	a	b	a	Yes	a	Yes	Yes	c	c	c	a	a	Yes
958	Rajapur	b	c	a	b	a	Yes	b	Yes	Yes	c	c	c	a	a	a
959	Kanupur	c	c	a	b	a	a	a	Yes	Yes	c	c	a	b	Yes	a
960	Bena	a	b	a	b	Yes	Yes	a	Yes	Yes	c	c	c	a	Yes	Yes
961	Umapatipur	b	b	Yes	b	Yes	Yes	Yes	Yes	Yes	c	c	c	Yes	Yes	Yes
962	Keutsa	b	b	Yes	b	Yes	Yes	Yes	Yes	Yes	c	c	c	Yes	Yes	Yes
963	Hugle	b	c	Yes	c	Yes	Yes	a	Yes	c	b	c	c	a	a	a
964	Ramchandrapur Khaspur	b	c	Yes	c	Yes	Yes	a	Yes	c	b	c	c	a	a	Yes
965	Ramchandrapur	c	c	Yes	c	Yes	Yes	Yes	Yes	c	c	c	c	Yes	Yes	Yes
966	Kulia	a	b	b	c	Yes	Yes	b	Yes	c	Yes	c	b	Yes	Yes	Yes
967	Nabastia	Yes	b	b	c	Yes	Yes	Yes	Yes	c	Yes	c	c	Yes	Yes	Yes
968	Media	a	b	b	b	Yes	Yes	Yes	Yes	c	Yes	c	c	a	Yes	a
969	Kankrasuti	a	c	b	c	Yes	Yes	a	Yes	c	Yes	c	c	Yes	Yes	Yes
970	Masia	Yes	c	b	c	Yes	Yes	Yes	Yes	c	b	c	c	Yes	a	Yes
971	Sompur	b	c	a	c	a	Yes	Yes	Yes	Yes	b	c	c	a	b	a
972	Atlia	b	c	a	c	a	Yes	Yes	Yes	Yes	a	c	c	a	b	a
973	Narikelberia	b	c	a	c	a	Yes	Yes	Yes	c	b	c	c	a	a	a
974	Buruj	b	c	a	c	a	a	Yes	Yes	c	b	c	c	b	b	a
975	Sannya	b	b	a	c	a	Yes	c	Yes	Yes	c	c		b	b	Yes
976	Atghara	b	b	a	b	Yes	Yes	b	Yes	c	c	c	c	a	Yes	Yes
977	Saidpur	c	c	a	b	Yes	Yes	a	Yes	a	b	c	c	Yes	Yes	Yes
978	Haidarpur	c	c	Yes	b	Yes	Yes	Yes	Yes	a	b	a	c	Yes	Yes	Yes
979	Chandpur	c	c	a	b	a	Yes	a	Yes	a	b	c	a	a	a	a
980	Shimla Durgapur	b	b	a	b	a	Yes	b	Yes	c	b	c	c	a	Yes	Yes
981	Kalinga	b	b	a	c	Yes	Yes	Yes	Yes	c	b	c	b	a	Yes	Yes
982	Jashaikati	a	a	a	c	Yes	a	a	Yes	Yes	b	c	c	a		Yes

ys,village roads, banks & credit societies
 :-Yes is given, If not available within the
 code viz; a for < 5 Kms, b for 5-10 Kms
 place where facility is available is given).

Availability of miscellaneous facilities (If amenities available code -Yes is given, If not
 available within the village , the distance range code viz; a for < 5 Kms, b for 5-10 Kms
 and c for 10+ kms of nearest place where facility is available is given).

73	74	75	76	77	78	79	80	81	82	83	84	85	86	87	Name of Village	Serial Number
Kutchcha roads	Water bounded macadam(WBM) roads	Navigable waterway (river/canal)(NW)	Footpaths (FP)	Commercial & Co-operative Banks	ATM	Agricultural Credit Societies	Self-Help Group (SHG)	Public distribution system (PDS) shop	Mandis / Regular market	Weekly Haat	Agricultural marketing society	Integrated Child Development Scheme (Nutritional Centres)	Anganwadi Centre (Nutritional Centres)	Others (Nutritional Centres)		1

Yes	Yes	b	Yes	a	a	c	Yes	Yes	c	a	a	Yes	Yes	Yes	Ghoshpur	942	
Yes	a	c	Yes	a	a	c	Yes	Yes	c	a	a	Yes	Yes	Yes	Uttar Chatra	943	
Yes	Yes	c	Yes	Yes	b	c	Yes	a	c	a	a	c	Yes	Yes	Papila	944	
Yes	Yes	b	Yes	a	b	c	Yes	Yes	c	a	b	Yes	Yes	Yes	Salua	945	
Yes	Yes		a	b	c	Yes	Yes	c	a	c	Yes	Yes	Yes	Yes	Kotalber	946	
Yes	Yes		Yes	a	b	c	Yes	Yes	c	a	c	Yes	Yes	Yes	Rasui	947	
a	Yes	b	c	a	b	c	Yes	a	c	a	b	Yes	Yes	Yes	Dauki	948	
a	Yes	a	Yes	a	b	c	Yes	a	c	a	b	Yes	Yes	Yes	Ghoragachha	949	
a	Yes	a	c	a	b	c	Yes	a	c	a	b	Yes	Yes	Yes	Uttar Shibpur	950	
Yes	Yes	b	Yes	Yes	b	c	Yes	Yes	Yes	a	c	c	Yes	Yes	Chandipur	951	
Yes			Yes	b	b	c	Yes	Yes	c	a	b	Yes	Yes	a	Begampur	952	
Yes	c	c	Yes			c	Yes	Yes	c	Yes	Yes	Yes	Yes	Yes	Roypur	953	
Yes			Yes			c	Yes	Yes	c	Yes	Yes	Yes	Yes	Yes	Ruey Danga	954	
Yes	Yes	c	Yes	a	a	c	Yes	Yes	c	a	Yes	Yes	Yes	a	Kirttipur	955	
Yes	b	b	Yes	Yes	Yes	Yes	Yes	Yes	Yes	Yes	Yes	Yes	Yes	Yes	Bagjola	956	
Yes		b	Yes	a	a	Yes	Yes	Yes	c	a	a	b	Yes	Yes	Mandra	957	
Yes		c	Yes	b	b	Yes	Yes	a	c	a	b	c	Yes	Yes	Rajapur	958	
Yes	c	c	Yes	b	b	c	Yes	Yes	c	a	b	Yes	Yes	Yes	Kanupur	959	
Yes		b	Yes	a	b	c	Yes	Yes	c	a	c	c	Yes	Yes	Bena	960	
a	Yes	b	Yes	a	b	c	Yes	a	c	a	c	c	Yes	Yes	Umapatipur	961	
a	Yes	b	Yes	a	b	c	Yes	c	Yes	Yes	c	c	Yes	Yes	Keutsa	962	
Yes	Yes	c	Yes	b	c	c	Yes	a	c	a	b	c	Yes	Yes	Hugle	963	
Yes	Yes	c	Yes	a	c	c	Yes	a	c	a	b	c	Yes	Yes	Ramchandrapur Khaspur	964	
Yes	Yes	c	Yes	a	b	Yes	Yes	Yes	Yes	Yes	b	b	Yes	Yes	Ramchandrapur	965	
Yes	Yes	Yes	Yes	b	c	c	Yes	Yes	Yes	Yes	b	c	c	Yes	Yes	Kulia	966
Yes	Yes	Yes	Yes	b	b	c	Yes	Yes	Yes	Yes	b	c	b	Yes	Yes	Nabastia	967
Yes	Yes	Yes	Yes	b	b	c	Yes	Yes	c	b	c	b	Yes	Yes	Media	968	
Yes	Yes	Yes	Yes	b	c	c	Yes	Yes	Yes	a	c	c	Yes	Yes	Kankrasuti	969	
Yes	Yes	c	Yes	b	b	c	Yes	Yes	Yes	Yes	c	b	Yes	Yes	Masia	970	
Yes	Yes		Yes	b	b	c	Yes	a	c	a	b	b	Yes	Yes	Sompur	971	
Yes	Yes		Yes	c	c	c	Yes	a	c	Yes	b	b	Yes	Yes	Atlia	972	
Yes	Yes		Yes	b	b	c	Yes	Yes	c	a	b	b	Yes	Yes	Narikelberia	973	
Yes	Yes		Yes	c	c	c	Yes	Yes	c	a	b	c	Yes	Yes	Buruj	974	
Yes			Yes	b	c	c	Yes	Yes	c	b	b	b	Yes	Yes	Sannya	975	
Yes		c	Yes	b	b	Yes	Yes	Yes	Yes	Yes	b	b	Yes	Yes	Atghara	976	
Yes	Yes	c	Yes	a	a	c	Yes	Yes	c	a	a	Yes	Yes	a	Saidpur	977	
Yes	b	c	Yes	a	a	c	Yes	Yes	c	a	a	b	Yes	a	Haidarpur	978	
Yes		c	Yes	a	a	c	Yes	Yes	c	a	a	b	Yes	a	Chandpur	979	
Yes		b	Yes	a	b	Yes	Yes	Yes	c	a	Yes	b	Yes	Yes	Shimla Durgapur	980	
Yes	Yes	c	Yes	a	b	c	Yes	Yes	Yes	Yes	b	b	Yes	Yes	Kalinga	981	
Yes	Yes	b	Yes	a	a	c	Yes	Yes	Yes	Yes	b	a	Yes	Yes	Jashaikati	982	

Availability of miscellaneous facilities (If amenities available code -Yes is given, If not available within the village , the distance range code viz; a for < 5 Kms, b for 5-10 Kms and c for 10+ kms of nearest place where facility is available is given).												Availability of electricity (Yes/No)			
Serial Number	Name of Village	ASHA (Accredited Social Health Activist)	Community centre with/without TV	Sports Field,	Sports Club / Recreation Centre	Cinema / Video Hall	Public Library	Public Reading Room	Newspaper Supply	Assembly Polling station	Birth & Death Registration Office	Power Supply for Domestic Use (ED)	Power Supply for Agricultural Use (EAG)	Power Supply for Commercial Use (EC)	Power Supply for All Uses (EA)
1	2	88	89	90	91	92	93	94	95	96	97	98	99	100	101

942	Ghoshpur	Yes	c	Yes	a	a	Yes	a	Yes	Yes	Yes	Yes	Yes	Yes	Yes
943	Uttar Chatra	Yes	c	Yes	Yes	Yes	a	Yes	Yes	Yes	a	Yes	Yes	Yes	Yes
944	Papila	Yes	Yes	a	a	b	a	a	Yes	Yes	a	Yes	Yes	No	No
945	Salua	Yes	c	Yes	a	b	a	a	Yes	Yes	Yes	Yes	Yes	Yes	Yes
946	Kotalber	Yes	b	Yes	Yes	b	a	a	Yes	Yes	c	Yes	Yes	Yes	Yes
947	Rasui	Yes	b	Yes	a	a	a	a	Yes	Yes	c	Yes	Yes	Yes	Yes
948	Dauki	Yes	a	a	a	c	b	b	Yes	Yes	a	Yes	Yes	Yes	Yes
949	Ghoragachha	Yes	a	a	a	c	b	b	Yes	Yes	a	Yes	Yes	Yes	Yes
950	Uttar Shibpur	Yes	a	a	a	c	b	b	Yes	Yes	a	Yes	Yes	Yes	Yes
951	Chandipur	Yes	c	Yes	Yes	b	a	a	Yes	Yes	Yes	Yes	Yes	Yes	Yes
952	Begampur	Yes	a	a	a	b	a	a	Yes	Yes	b	Yes	Yes	No	No
953	Roypur	Yes	Yes	Yes	Yes	Yes	Yes	Yes	Yes	Yes	Yes	Yes	Yes	Yes	Yes
954	Ruey Danga	Yes	Yes	Yes	Yes	Yes	Yes	Yes	Yes	Yes	Yes	Yes	No	No	No
955	Kirttipur	Yes	b	a	b	b	a	a	Yes	Yes	a	Yes	Yes	Yes	Yes
956	Bagjola	Yes	b	Yes	Yes	b	a	a	Yes	Yes	Yes	Yes	Yes	Yes	Yes
957	Mandra	Yes	b	Yes	Yes	b	a	a	Yes	Yes	a	Yes	Yes	Yes	Yes
958	Rajapur	Yes	c	a	a	b	a	a	Yes	Yes	b	Yes	Yes	Yes	Yes
959	Kanupur	Yes	b	a	a	b	b	b	Yes	Yes	b	Yes	Yes	No	No
960	Bena	Yes	Yes	Yes	Yes	b	b	b	Yes	Yes	a	Yes	Yes	Yes	Yes
961	Umatipur	Yes	c	a	Yes	a	b	b	Yes	Yes	a	Yes	Yes	Yes	Yes
962	Keutsa	Yes	c	Yes	Yes	a	b	b	Yes	Yes	a	Yes	Yes	Yes	Yes
963	Hugle	Yes	c	Yes	Yes	b	a	a	Yes	Yes	a	Yes	No	Yes	No
964	Ramchandrapur Khaspur	Yes	c	Yes	Yes	b	a	a	Yes	Yes	a	Yes	No	Yes	No
965	Ramchandrapur	Yes	b	Yes	Yes	b	Yes	Yes	Yes	Yes	Yes	Yes	Yes	Yes	Yes
966	Kulia	Yes	c	Yes	Yes	c	b	b	Yes	Yes	a	Yes	Yes	Yes	Yes
967	Nabastia	Yes	c	Yes	Yes	b	b	b	Yes	Yes	Yes	Yes	No	Yes	No
968	Media	Yes	c	Yes	Yes	b	b	b	Yes	Yes	a	Yes	No	Yes	No
969	Kankrasuti	Yes	c	c	Yes	c	c	c	Yes	Yes	a	Yes	Yes	Yes	Yes
970	Masia	Yes	b	Yes	Yes	Yes	a	a	Yes	Yes	a	Yes	Yes	Yes	Yes
971	Sompur	Yes	b	Yes	a	a	a	a	Yes	Yes	a	Yes	No	Yes	No
972	Atlia	Yes	b	a	a	b	b	b	Yes	Yes	a	Yes	No	Yes	No
973	Narikelberia	Yes	b	Yes	a	a	a	a	Yes	Yes	a	Yes	No	Yes	No
974	Buruj	Yes	a	Yes	b	b	b	b	Yes	Yes	b	Yes	No	Yes	No
975	Sannya	Yes	Yes	Yes	Yes	Yes	Yes	Yes	Yes	Yes	Yes	Yes	Yes	No	No
976	Atghara	Yes	Yes	Yes	Yes	b	b	b	Yes	Yes	b	Yes	Yes	Yes	Yes
977	Saidpur	a	b	a	b	b	b	b	Yes	Yes	a	Yes	Yes	No	No
978	Haidarpur	a	a	a	b	b	a	a	Yes	Yes	a	Yes	Yes	Yes	Yes
979	Chandpur	a	a	a	b	b	a	a	Yes	Yes	a	Yes	Yes	No	No
980	Shimla Durgapur	Yes	Yes	a	Yes	b	b	b	Yes	Yes	Yes	Yes	Yes	Yes	Yes
981	Kalinga	Yes	Yes	Yes	Yes	b	a	a	Yes	Yes	a	Yes	Yes	Yes	Yes
982	Jashaikati	Yes	Yes	a	Yes	a	a	a	Yes	Yes	a	Yes	Yes	No	No

Nearest Town		Land Use							
		Area under different types of land use (in hectares rounded up to one decimal place)							
Name	Distance range code i.e. a for < 5 Kms, b for 5-10 Kms and c for 10+ kms .	Forests	Area under Non-agricultural Uses	Barren and Un-cultivable land	Permanent Pastures and Other Grazing Lands	Land Under Miscellaneous Tree Crops etc.	Culturable Waste Land	Name of Village	Serial Number
102	103	104	105	106	107	108	109	2	1

BADURIA	b	0	21	0	0	0	6.2	Ghoshpur	942
BADURIA	b	0	11.6	0	0	0	4.1	Uttar Chatra	943
BADURIA	b	0	7	0	0	0	3.6	Papila	944
BADURIA	b	0	23.5	0	0	0	4.8	Salua	945
BADURIA	b	0	7.3	0	0	0	4	Kotalber	946
BADURIA	b	0	39.2	0	0	0	4.8	Rasui	947
BADURIA	b	0	1.1	0	0	0	1.4	Dauki	948
BADURIA	b	0	6.2	0	0	0	3	Ghoragachha	949
BADURIA	b	0	2.9	0	0	0	2	Uttar Shibpur	950
BADURIA	b	0	44.1	0	0	0	2.6	Chandipur	951
BADURIA	b	0	69	0	0	0	2.4	Begampur	952
BADURIA	b	0	2.3	0	0	0	2.1	Roypur	953
BADURIA	b	0	19.7	0	0	0	3.3	Ruey Danga	954
BADURIA	b	0	75	0	0	0	2.9	Kirttipur	955
BADURIA	b	0	49	0	0	0	1.7	Bagjola	956
BADURIA	b	0	24	0	0	0	1.7	Mandra	957
BADURIA	b	0	79	0	0	0	2.8	Rajapur	958
BADURIA	b	0	39	0	0	0	1.4	Kanupur	959
BADURIA	b	0	48.8	0	0	0	2.4	Bena	960
BADURIA	b	0	21.4	0	0	0	3.2	Umapatipur	961
BADURIA	b	0	12.5	0	0	0	2.8	Keutsa	962
BADURIA	b	0	7	0	0	0	54.3	Hugle	963
BADURIA	b	0	16.9	0	0	0	6.4	Ramchandrapur Khaspur	964
BADURIA	b	0	7	0	0	0	119	Ramchandrapur	965
BADURIA	c	0	71	0	0	0	2.5	Kulia	966
BADURIA	b	0	54.1	0	0	0	3.9	Nabastia	967
BADURIA	c	0	79	0	0	0	90	Media	968
BADURIA	b	0	101.9	0	0	0	42.8	Kankrasuti	969
BADURIA	c	0	5	0	0	0	57.9	Masia	970
BADURIA	b	0	3	0	0	0	31.9	Sompur	971
BADURIA	b	0	2	0	0	0	43.9	Atlia	972
BADURIA	c	0	45	0	0	0	1.9	Narikelberia	973
BADURIA	b	0	27	0	0	0	1.1	Buruj	974
BADURIA	b	0	17.6	0	0	0	8	Sannya	975
BADURIA	b	0	12.6	0	0	0	10	Atghara	976
BADURIA	b	0	20	0	0	0	1.1	Saidpur	977
BADURIA	b	0	80	0	0	0	3	Haidarpur	978
BADURIA	b	0	34.9	0	0	0	0	Chandpur	979
BADURIA	b	0	9.3	0	0	0	16	Shimla Durgapur	980
BADURIA	b	0	11.6	0	0	0	6.2	Kalinga	981
BADURIA	a	0	16.6	0	0	0	12.3	Jashaikati	982

Land Use											
Area under different types of land use (in hectares rounded up to one decimal place)							Area irrigated by source (in hectare).				
Serial Number	Name of Village	Fallow lands other than current fallows	Current Fallows	Net Area Sown	Total Irrigated Land Area	Total Un-irrigated Land Area	Canals (C)	Wells/Tube-wells(W/TW)	Tanks/Lakes(T/L)	Water Falls(WF)	Others(O)
1	2	110	111	112	113	114	115	116	117	118	119

942	Ghoshpur	0	0	268	264	4	0	264	0	0	0
943	Uttar Chatra	0	0	147.2	142	5.2	0	142	0	0	0
944	Papila	0	0	87.6	77.6	10	0	77.6	0	0	0
945	Salua	0	0	199.2	191.2	8	0	191.2	0	0	0
946	Kotalber	0	0	94.8	90.8	4	0	90.8	0	0	0
947	Rasui	0	0	197.8	192.8	5	0	192.8	0	0	0
948	Dauki	0	0	41.6	36.6	5	0	4.6	2	0	30
949	Ghoragachha	0	0	109.2	101.2	8	0	96.2	5	0	0
950	Uttar Shibpur	0	0	46.2	42.4	3.8	0	37.4	2.5	0	2.5
951	Chandipur	0	0	399.6	393.6	6	0	393.6	0	0	0
952	Begampur	0	0	139	100	39	0	0	0	0	100
953	Roypur	0	0	34	34	0	0	0	0	0	34
954	Ruey Danga	0	0	43	41	2	0	36	5	0	0
955	Kirttipur	0	0	152	150	2	5	145	0	0	0
956	Bagjola	0	0	97	95	2	0	45	0	0	50
957	Mandra	0	0	41	40	1	0	38	2	0	0
958	Rajapur	0	0	153	152	1	0	100	0	0	52
959	Kanupur	0	0	77	70	7	0	45	5	0	20
960	Bena	0	0	432.4	428	4.4	0	428	0	0	0
961	Umapatipur	0	0	163.2	163.2	0	0	163.2	0	0	0
962	Keutsa	0	0	85.2	85.2	0	0	85.2	0	0	0
963	Hugle	0	0	132	130	2	0	84.3	45.7	0	0
964	Ramchandrapur Khaspur	0	0	98.7	88.7	10	0	54.2	34.5	0	0
965	Ramchandrapur	0	0	270	260	10	0	169.1	90.9	0	0
966	Kulia	0	0	144.1	140	4.1	0	130	4	0	6
967	Nabastia	0	0	113.7	108	5.7	5	98	5	0	0
968	Media	0	0	132.5	127.5	5	0	127.5	0	0	0
969	Kankrasuti	0	0	283.7	273	10.7	20	245	3	0	5
970	Masia	0	0	135	130	5	0	83.1	46.9	0	0
971	Sompur	0	0	81	75	6	0	48.7	26.3	0	0
972	Atlia	0	0	100	90	10	0	61.3	28.7	0	0
973	Narikelberia	0	0	106	102	4	0	100	2	0	0
974	Buruj	0	0	76	70	6	0	64	2	0	4
975	Sannya	0	0	150.5	147.2	3.3	0	147.2	0	0	0
976	Atghara	0	0	355.9	327.2	28.7	0	327.2	0	0	0
977	Saidpur	0	0	41	40	1	0	15	0	0	25
978	Haidarpur	0	0	163	158	5	0	95	0	5	58
979	Chandpur	0	0	68	60	8	0	52	0	8	0
980	Shimla Durgapur	0	0	564.1	510.4	53.7	0	510.4	0	0	0
981	Kalinga	0	0	130.8	125.6	5.2	0	125.6	0	0	0
982	Jashaikati	0	0	542.8	538.8	4	0	538.8	0	0	0

Name of three most important commodities manufactured			Name of Village	Serial Number
First	Second	Third		
120	121	122	2	1

			Ghoshpur	942
			Uttar Chatra	943
			Papila	944
			Salua	945
			Kotalber	946
			Rasui	947
			Dauki	948
			Ghoragachha	949
			Uttar Shibpur	950
			Chandipur	951
			Begampur	952
			Roypur	953
			Ruey Danga	954
			Kirttipur	955
			Bagjola	956
			Mandra	957
			Rajapur	958
			Kanupur	959
			Bena	960
			Umapatipur	961
			Keutsa	962
			Hugle	963
Brick			Ramchandrapur Khaspur	964
Bricks			Ramchandrapur	965
			Kulia	966
Oil			Nabastia	967
			Media	968
			Kankrasuti	969
			Masia	970
			Sompur	971
			Atlia	972
			Narikelberia	973
			Buruj	974
			Sannya	975
Rice	Coarse Flour	Mustard Oil	Atghara	976
			Saidpur	977
			Haidarpur	978
			Chandpur	979
Rice	Coarse Flour		Shimla Durgapur	980
Rice Refinery	Coarse Flour	Mustard Oil	Kalinga	981
			Jashaikati	982

Census of India 2011
Amenities and Land use

Serial Number	Name of Village	Location code no.	Total area of the village (in hectares rounded up to one decimal place)	Total population (2011 census)	Number of households (2011 census)	Number of educational amenities available in village , the distance range code viz; a for 0-5 kms, b for 5-10 kms, c for 10+ kms of nearest place where facility is available							
						Pre-Primary school (PP)	Primary school (P)	Middle school (M)	Secondary School (S)	Senior Secondary school (SS)	Degree college of arts science & commerce (ASC)	Engineering college(EC)	Medical college (MC)
1	2	3	4	5	6	7	8	9	10	11	12	13	14
983	Narayanpur	323455	264.4	4116	997	2	2	1	a	a	c	c	c
984	Nowapara	323456	105.7	2357	532	2	2	1	a	a	c	c	c
985	Jangalpur	323457	312.8	4917	1173	5	4	1	1	1	c	c	c
986	Panji	323458	86	889	204	1	1	1	a	a	b	c	c
987	Mamudpur	323459	141.9	3024	700	3	3	1	a	a	b	c	c
988	Pingaleswar	323460	241.8	3846	872	2	2	1	1	a	c	c	c
989	Dari Gobindapur	323461	99.2	1353	307	1	1	a	a	a	b	c	c
990	Serpur	323462	371.5	4874	1092	4	4	1	a	a	b	c	c
991	Mrijapur Uttar	323463	32	703	167	a	a	a	a	a	a	c	c
992	Agapur	323464	67.4	981	232	1	1	a	a	a	a	c	c
993	Jadurhati Khaspur	323465	131.1	4016	899	2	2	a	a	a	b	c	c
994	Dakshin Shibpur	323466	30	451	104	a	a	a	a	a	b	c	c
995	Jadurhati	323467	118	3106	769	3	2	2	2	2	b	c	c
996	Rajbaria	323468	254.2	3448	766	2	2	a	a	a	b	b	c
997	Gokna	323469	408.6	5545	1287	3	3	1	a	a	b	c	c
998	Basudebpur	323470	54.9	1095	240	1	1	a	a	a	b	c	c
999	Maleapur	323471	192.6	4318	1006	3	3	1	a	a	c	c	c
1000	Naturia Srirampur	323472	66.3	1489	357	1	1	a	a	a	c	c	c
1001	Naturia	323473	228.8	3763	838	2	2	1	a	a	c	c	c
1002	Gurudaha	323474	152.1	3841	881	4	4	a	a	a	c	c	c
1003	Padmapukur	323475	39.7	882	192	1	1	a	a	a	c	c	c
1004	Arsula	323476	96.6	3630	843	4	3	2	2	2	c	c	c
1005	Ishwarigachha	323477	99.1	3137	776	3	2	a	a	a	b	c	c
1006	Raghunathpur	323478	129.4	3709	865	2	2	a	a	a	c	c	c
1007	Tildanga	323479	39.2	2376	506	2	2	a	a	a	c		
1008	Dakshindiara	323480	80	1378	293	1	1	a	a	a	c	c	
1009	Chak Khamarpur	323481	20.1	70	16	1	1	a	a	a	b	c	c
1010	Shrikati	323482	45.4	965	208	1	1	a	a	a	b	c	c
1011	Jagannathpur	323483	57.8	1187	248	1	1	a	a	a	b	c	c
1012	Mahespur	323484	53.8	1448	332	1	1	1	1	1		c	
1013	Bishnupur	323485	44.8	685	139	1	1	a	a	a	b	c	c
1014	Khamarpara	323486	98.5	1627	361	1	1	a	a	a	b	c	c
1015	Uttar Diara	323487	64.6	1733	443	2	2	a	a	a	b	c	c
1016	Magurati Shrirampur	323488	215.9	2080	500	1	1		b	b	1		
1017	Fatullapur	323489	263.8	4589	1085	7	7	1	a	b	c	c	c
1018	Punra (P)	323490	498.6	8590	2021	11	11	1	a	b	c	c	c
1019	Bajitpur	323491	380.2	3399	840	4	4	b	b	b	b	c	c
1020	Kefayetkati	323492	97.9	1576	405	3	3	1	1	a	b	c	c
1021	Gandharbbapur	323493	397.8	5038	1213	5	5	b	a	a	b	c	c
1022	Piyara	323494	359.5	4957	1153	5	5	1	1	1	b	c	c
1023	Bakra Chandirbaor	323495	120.5	161	36	a	a	a	a	a	b	c	c
1024	Katia	323496	255.4	6450	1561	5	4	3	3	2	b	c	c
1025	Belgaria	323497	182.6	2882	676	3	3	1	1	a	b	c	c

- Village Directory

(As in 2009)

le. (If not available within the < 5 Kms, b for 5-10 Kms and c if facility is available is given).						Number of Medical Amenities available. (If not available within the village, the distance range code viz; a for < 5 Kms, b for 5-10 Kms and c for 10+ kms of nearest place where facility is available is given).						Name of Village	Serial Number					
Management institute (MI)	Polytechnic (Pt)	Vocational training school /ITI	Non-formal training centre (NFTC)	Special school for disabled (SSD)	Others (specify)	Community health centre (CHC)	Primary health centre (PHC)	Primary health sub centre (PHS)	Maternity and child welfare centre (MCW)	T.B. clinic (TBC)	Hospital-allopathic (HA)			Hospital-alternative medicine (HO)	Dispensary (D)	Veterinary hospital (VH)	Mobile health clinic (MHC)	Family welfare centre (FWC)
15	16	17	18	19	20	21	22	23	24	25	26	27	28	29	30	31	2	1
c	b	c	c	c	c	c	a	l	l	l	a	a	a	a	l	a	Narayanpur	983
c	c	a	c	c	c	c	a	a	a	a	c	c	c	c	a	a	Nowapara	984
c	c	a	c	1	c	c	a	l	a	c	c	c	c	c	a	1	Jangalpur	985
c	b	c	c	c	c	c	b	a	b	a	c	c	b	c	c	b	Panji	986
c	b	c	c	c	c	c	b	l	b	a	c	c	b	c	c	b	Mamudpur	987
c	c	b	b	c	c	c	a	a	a	a	a	a	a	a	b	b	Pingaleswar	988
c	b	a	c	c	c	c	a	a	c	a	c	c	a	c	a	a	Dari Gobindapur	989
c	b	c	c	c	c	c	a	a	c	a	c	c	a	b	c	a	Serpur	990
c	b	c	b	c	c	c	a	a	c	a	c	c	a	a	c	a	Mrijapur Uttar	991
c	b	c	c	c	c	c	a	l	c	a	c	c	a	b	c	a	Agapur	992
c	b	a	c	c	c	c	a	a	c	a	c	c	a	c	a	a	Jadurhati Khaspur	993
c	b	c	c	c	c	c	a	a	c	a	c	c	a	b	c	a	Dakshin Shibpur	994
c	b	c	c	c	c	c	l	l	c	l	c	c	6	b	c	l	Jadurhati	995
c	b	a	c	c	c	c	a	l	a	a	a	c	a	c	c	c	Rajbaria	996
c	b	c	c	c	c	b	a	a	b	a	b	c	a	a	c	a	Gokna	997
c	b	a	c	c	c	c	a	a	c	a	c	c	a	c	a	a	Basudebpur	998
c	b	c	c	c	c	c	a	a	c	a	c	c	a	c	a	a	Maleapur	999
c	b	c	c	c	c	a	a	a	c	a	c	c	a	c	a	a	Naturia Srirampur	1000
c	c	c	c	c	c	a	a	a	c	a	c	c	a	c	c	a	Naturia	1001
c	b	c	b	b	b	a	l	c	a	c	c	a	c	c	c	a	Gurudaha	1002
c	c	c	c	c	c	a	b	a	c	b	c	c	a	c	c	a	Padmapukur	1003
c	c	l	c	b	b	a	a	a	a	b	c	a	c	a	a	a	Arsula	1004
c	b	c	c	c	c	b	a	l	c	a	c	c	a	c	c	a	Ishwarigachha	1005
c	b	c	c	c	c	c	a	l	a	c	a	c	a	a	c	a	Raghunathpur	1006
b																	Tildanga	1007
c	c	a	b	b	c	c	b	b	c	b	c	c	b	c	b	b	Dakshindiara	1008
c	c	a	b	b	c	c	b	b	c	b	c	c	b	c	b	b	Chak Khamarpur	1009
c	c	b	b	b	c	c	b	l	c	b	c	c	b	c	b	b	Shrikati	1010
c	c	b	b	b	c	c	b	l	c	b	c	c	b	c	b	b	Jagannathpur	1011
c	c	b	b	b	c	c	a	a	b	b	b	a	a	b	a	a	Mahespur	1012
c	c	c	c	b	b	b	b	a	b	b	c	c	b	b	a	b	Bishnupur	1013
c	c	c	c	b	b	b	b	l	b	b	c	c	b	a	l	b	Khamarpara	1014
c	c	c	c	b	b	b	b	a	b	c	c	c	a	a	a	b	Uttar Diara	1015
c	c	b	b	b	a	a	b	b	b	b	b	b	b	b	1	1	Magurati Shrirampur	1016
c	c	c	b	c	c	b	l	l	l	l	c	c	c	a	c	l	Fatullapur	1017
c	c	c	b	c	c	c	b	l	l	l	c	c	c	b	a	c	Punra (P)	1018
c	c	b	c	b	b	l	l	5	b	b	c	b	b	b	b	b	Bajitpur	1019
c	c	b	c	b	b	b	a	2	a	b	c	a	b	b	b	b	Kefayetkati	1020
c	c	c	b	c	c	b	l	l	l	l	c	b	b	b	b	l	Gandharbbapur	1021
c	c	a	b	c	b	a	a	b	b	a	b	a	b	c	c	c	Piyara	1022
c	c	a	b	c	b	a	a	b	b	a	b	a	b	c	b	b	Bakra Chandirbaor	1023
c	c	b	c	c	c	a	a	a	a	b	c	a	b	b	b	b	Katia	1024
c	c	b	c	c	c	l	a	c	l	c	c	c	c	c	c	c	Belgaria	1025

Serial Number	Name of Village	Number of Non-Government Medical Amenities available.							Availability of drinking water - Yes / No							
		Charitable non Govt. hospital/Nursing home.	Medical practitioner with MBBS Degree	Medical practitioner with other degree	Medical practitioner with no degree	Traditional practitioner and faith healer	Medicine Shop	Others	Tap water (Treated/Untreated)	Well water (Covered / Uncovered well)	Hand Pump	Tube wells / Bore well	Spring	River / Canal	Tank / Pond / Lake	Others
1	2	32	33	34	35	36	37	38	39	40	41	42	43	44	45	46
983	Narayanpur	0	0	0	0	0	0	0	No	No	No	Yes	No	No	Yes	No
984	Nowapara	0	0	1	0	0	0	0	No	No	No	Yes	No	No	Yes	No
985	Jangalpur	0	0	2	2	1	0	0	No	No	Yes	Yes	No	No	Yes	No
986	Panji	0	0	2	0	1	1	0	No	No	No	Yes	No	No	Yes	No
987	Mamudpur	0	0	0	4	1	0	0	No	No	No	Yes	No	No	Yes	No
988	Pingaleswar	0	0	0	0	0	0	0	Yes	No	Yes	Yes	No	No	Yes	Yes
989	Dari Gobindapur	0	0	0	2	1	0	0	Yes	No	No	Yes	No	No	Yes	No
990	Serpur	0	0	0	0	0	0	0	Yes	No	No	Yes	No	Yes	Yes	No
991	Mrijapur Uttar	0	0	0	1	1	0	0	Yes	No	No	Yes	No	No	Yes	No
992	Agapur	2	2	2	1	1	2	2	Yes	No	No	Yes	No	No	Yes	No
993	Jadurhati Khaspur	0	0	0	4	1	2	0	Yes	No	Yes	Yes	No	No	Yes	No
994	Dakshin Shibpur	0	0	0	0	1	0	0	Yes	No	No	Yes	No	No	Yes	No
995	Jadurhati	0	6	1	2	0	3	0	Yes	No	No	Yes	No	No	Yes	No
996	Rajbaria	0	0	0	5	3	0	0	Yes	No	No	Yes	No	Yes	Yes	No
997	Gokna	0	0	0	6	3	2	0	Yes	No	No	Yes	No	Yes	Yes	No
998	Basudebpur	0	0	0	3	1	1	0	Yes	No	No	Yes	No	No	Yes	No
999	Maleapur	0	0	0	1	0	0	0	No	No	No	Yes	No	No	Yes	No
1000	Naturia Srirampur	0	0	0	2	1	0	0	Yes	No	No	Yes	No	No	Yes	No
1001	Naturia	0	0	0	2	0	0	0	No	No	No	Yes	No	No	Yes	No
1002	Gurudaha	0	0	0	0	0	0	0	No	No	No	Yes	No	No	Yes	No
1003	Padmapukur	0	0	0	1	0	0	0	No	No	No	Yes	No	Yes	Yes	No
1004	Arsula	0	0	0	3	0	0	0	No	No	No	Yes	No	No	Yes	No
1005	Ishwarigachha	0	0	0	1	0	0	0	Yes	No	No	Yes	No	No	Yes	No
1006	Raghnathpur	0	0	0	0	0	0	0	Yes	No	No	Yes	No	No	Yes	No
1007	Tildanga	0	0	0	0	0	0	0	No	No	Yes	Yes	No	No	Yes	No
1008	Dakshindiara	0	0	0	0	0	0	0	No	No	Yes	Yes	No	No	Yes	No
1009	Chak Khamarpur	0	0	0	0	1	0	0	No	No	No	No	No	No	Yes	No
1010	Shrikati	0	0	0	0	1	0	0	No	No	No	No	No	No	Yes	No
1011	Jagannathpur	0	0	0	0	1	0	0	No	No	No	No	No	No	Yes	No
1012	Mahespur	0	0	0	1	0	0	0	Yes	No	Yes	No	No	No	Yes	No
1013	Bishnupur	0	0	0	1	0	0	0	No	No	No	Yes	No	No	No	No
1014	Khamarpara	0	0	0	1	0	0	0	No	No	No	Yes	No	No	No	No
1015	Uttar Diara	0	0	0	3	0	1	0	No	No	No	Yes	No	No	Yes	No
1016	Magurati Shrirampur	0	0	0	2	1	0	0	Yes	No	Yes	Yes	No	Yes	Yes	No
1017	Fatullapur	0	0	0	0	0	0	0	No	No	No	Yes	No	Yes	Yes	No
1018	Punra (P)	0	0	0	2	3	0	0	No	No	No	Yes	No	Yes	Yes	No
1019	Bajitpur	0	0	4	5	3	0	0	No	No	No	Yes	No	Yes	Yes	No
1020	Kefayetkati	0	0	1	2	1	0	0	No	No	No	Yes	No	Yes	Yes	No
1021	Gandharbapur	0	0	1	0	0	0	0	No	No	No	Yes	No	Yes	Yes	No
1022	Piyara	0	0	0	0	0	0	0	No	No	No	Yes	No	Yes	Yes	No
1023	Bakra Chandirbaor	0	0	0	0	0	0	0	No	No	No	Yes	No	Yes	No	No
1024	Katia	0	1	3	3	2	6	0	No	No	No	Yes	No	Yes	Yes	No
1025	Belgaria	0	0	1	2	1	0	0	No	No	No	Yes	No	Yes	Yes	No

Availability of toilet & others Yes / No				Communication and transport facilities (If amenities available code -Yes is given except for Village Pin Code ,If not available within the village , the distance range code viz; a for < 5 Kms, b for 5-10 Kms and c for 10+ kms of nearest place where facility is available is given).								
Community toilet including bath.	Community toilet excluding bath.	Rural sanitary mart or sanitary hardware outlet available near the village.	Community bio- gas or recycle of waste for productive use.	Post office(PO)	Sub post office (SPO)	Post & Telegraph office (P&TO)	Village Pin Code	Telephones (Land lines)	Public call office (PCO)	Mobile phone coverage	Name of Village	Serial Number
47	48	49	50	51	52	53	54	55	56	57	2	1
No	No	No	No	a	a	a	743401	Yes	Yes	Yes	Narayanpur	983
No	No	Yes	No	a	a	b	743456	a	a	a	Nowapara	984
No	No	No	No	a	Yes	b	743438	a	Yes	Yes	Jangalpur	985
No	No	No	No	a	b	c	743438	Yes	a	Yes	Panji	986
No	No	No	No	a	b	c	743438	a	Yes	Yes	Mamudpur	987
No	No	No	No	Yes		Yes	743293	Yes	a	Yes	Pingaleswar	988
No	No	Yes	No	a	a	b	743293	Yes	a	Yes	Dari Gobindapur	989
No	No	No	No	c	a	b	743293	Yes	a	Yes	Serpur	990
No	No	No	No	c	a	b	743293	Yes	a	Yes	Mrijapur Uttar	991
No	No	No	No	c	a	b	743293	Yes	a	Yes	Agapur	992
No	No	No	No	a	a	b	743293	Yes	Yes	Yes	Jadurhati Khaspur	993
No	No	No	No	c	a	b	743293	Yes	b	Yes	Dakshin Shibpur	994
No	No	No	No	c	Yes	b	743293	Yes	Yes	Yes	Jadurhati	995
Yes	Yes	Yes	Yes	a	b	Yes	743293	Yes	b	Yes	Rajbaria	996
No	No	No	No	c	a	a	743293	Yes	Yes	Yes	Gokna	997
No	No	Yes	No	a	b	c	743428	Yes	Yes	Yes	Basudebpur	998
No	No	Yes	No	a	a	c	743401	Yes	a	Yes	Maleapur	999
No	No	No	No	a	a	a	743401	Yes	a	Yes	Naturia Srirampur	1000
No	No	Yes	No	a	a	a	743427	Yes	a	Yes	Naturia	1001
No	No	Yes	No	a	a	b	743401	Yes	a	Yes	Gurudaha	1002
No	No	Yes	No	a	a	a	743401	Yes	a	Yes	Padmapukur	1003
No	No	Yes	No	c	a	b	743437	Yes	a	Yes	Arsula	1004
No	No	Yes	No	a	a	b	743401	Yes	a	Yes	Ishwarigachha	1005
No	No	Yes	No	Yes	Yes	b	743401	Yes	a	Yes	Raghunathpur	1006
No	No	No	No	b	a	b	743437	Yes	b	b	Tildanga	1007
No	No	No	No	b	b	b	743437	Yes	a	a	Dakshindiara	1008
No	No	No	No	a	a	b	743401	a	b	a	Chak Khamarpur	1009
No	No	No	No	a	a	b	743401	b	b	a	Shrikati	1010
No	No	No	No	a	a	b	743401	a	b	b	Jagannathpur	1011
No	No	No	No	a	a	a	743427	Yes	Yes	Yes	Mahespur	1012
No	No	No	No	b	a	b	743401	Yes	Yes	Yes	Bishnupur	1013
No	No	Yes	No	a	a	a	743401	Yes	Yes	Yes	Khamarpara	1014
No	No	Yes	No	a	a	a	743401	Yes	Yes	Yes	Uttar Diara	1015
No	No	No	No	b	a	b	743401	Yes	a	Yes	Magurati Shrirampur	1016
No	No	No	No	b	a	c	743427	Yes	a	Yes	Fatullapur	1017
No	No	No	No	Yes	a	c	743427	Yes	a	Yes	Punra (P)	1018
No	No	No	No	Yes	b	b	743427	Yes	a	Yes	Bajitpur	1019
No	No	No	No	a	a	b	743427	Yes	Yes	Yes	Kefayetkati	1020
No	No	No	No	a	Yes	b	743427	Yes	Yes	Yes	Gandharbbapur	1021
No	No	No	No	a	a	a	743427	Yes	a	Yes	Piyara	1022
No	No	No	No	a	a	b	743427	a	a	Yes	Bakra Chandirbaor	1023
No	No	No	No	Yes	a	Yes	743427	Yes	Yes	Yes	Katia	1024
No	No	No	No	a	Yes	b	743427	Yes	a	Yes	Belgaria	1025

Communication and transport facilities (If amenities available code -Yes is given except for Village Pin Code ,If not available within the village , the distance range code viz; a for < 5 Kms, b for 5-10 Kms and c for 10+ kms of nearest place where facility is available is given).													Village connected to highway (If amenities available code viz; a for < 5 Kms, b for 5-10 Kms and c for 10+ kms of nearest place where facility is available is given).			
Serial Number	Name of Village	Internet cafes/ Common service centre (CSC)	Private courier facility	Bus service (Public & Private)	Railway stations	Auto/Modified Autos	Taxis and Vans	Tractors	Cycle-pulled rickshaws(Manual & Machine driven)	Carts driven by animals	Sea /River ferry service	Connected to national highway(NH)	Connected to state highway(SH)	Connected to major district road (MDR)	Connected to others district road	Pucca roads
1	2	58	59	60	61	62	63	64	65	66	67	68	69	70	71	72
983	Narayanpur	c	c	a	c	c	Yes	c	Yes	c	b	c	c	c	a	Yes
984	Nowapara	a	b	a	b	a	Yes	b	Yes	c	a	c	c	c	a	a
985	Jangalpur	a	b	a	b	a	Yes	a	Yes	c	b	c	c	b		Yes
986	Panji	a	c	a	c	Yes	a	b	Yes	a	b	c	c	a	Yes	Yes
987	Mamudpur	a	c	a	c	Yes	a	b	Yes	a	a	c	c	a	Yes	Yes
988	Pingaleswar	c	b	Yes	c	Yes	Yes	Yes	Yes	c	c			Yes	Yes	Yes
989	Dari Gobindapur	a	b	Yes	b	Yes	a	b	Yes	c	c	c	b	Yes	Yes	Yes
990	Serpur	a	c	Yes	b	Yes	Yes	b	Yes	c	b	c	b	Yes	a	Yes
991	Mrijapur Uttar	a	c	Yes	b	Yes	a	a	Yes	c	b	c	a	a	Yes	a
992	Agapur	a	c	Yes	b	Yes	a	a	Yes	c	c	c	b	a	Yes	a
993	Jadurhati Khaspur	a	b	Yes	b	Yes	a	b	Yes	c	c	c	b	Yes		Yes
994	Dakshin Shibpur	a	c	Yes	c	Yes	Yes	b	Yes	c	c	c	b	a	Yes	Yes
995	Jadurhati	Yes	c	Yes	b	Yes	Yes	b	Yes	c	c	c	b	a	Yes	Yes
996	Rajbaria	c	b	a	b	Yes	Yes	b	Yes	c	c	c	c	a	a	Yes
997	Gokna	a	c	Yes	b	Yes	Yes	b	Yes	c	c	c	b	Yes	Yes	Yes
998	Basudebpur	a	c	Yes	b	Yes	a	b	Yes	c	c	c	b	Yes		Yes
999	Maleapur	a	a	Yes	c	Yes	Yes	b	Yes	c	c	c	b	a	a	Yes
1000	Naturia Srirampur	a	a	Yes	c	Yes	a	a	Yes	c	c	c	b	Yes		Yes
1001	Naturia	a	a	a	c	Yes	Yes	a	Yes	c	c	c	c	a	Yes	Yes
1002	Gurudaha	a	a	Yes	c	Yes	Yes	b	Yes	c	c	c	b	a	a	Yes
1003	Padmapukur	a	a	a	c	a	a	a	Yes	c	c	c	c	a	a	a
1004	Arsula	c	a	a	b	a	Yes	a	Yes	c	c	c	b	b	Yes	Yes
1005	Ishwarigachha	a	a	Yes	c	Yes	Yes	a	Yes	c	b	c	b	Yes	a	Yes
1006	Raghunathpur	a	c	Yes	c	a	Yes	a	Yes	c	b	c	c	Yes	Yes	Yes
1007	Tildanga	b	b	a	c	b	a	a	Yes	c	b					a
1008	Dakshindiara	a	a	a	c	a	a	a	Yes	c	c	c	a	Yes	Yes	a
1009	Chak Khamarpur	b	b	b	b	b	a	b	Yes	c	c	c	a	Yes		Yes
1010	Shrikati	b	Yes	b	b	a	a	b	Yes	c	c	c	a	Yes		Yes
1011	Jagannathpur	b	b	b	b	a	a	b	Yes	c	c	c	a	Yes		Yes
1012	Mahespur	b	b	Yes	b	Yes	Yes	a	Yes	Yes	c	c	c	Yes	Yes	Yes
1013	Bishnupur	b	b	Yes	b	Yes	Yes	b	Yes	c	c	c	a	Yes	Yes	a
1014	Khamarpara	a	b	Yes	b	Yes	Yes	c	Yes	c	a	c	a	Yes	Yes	a
1015	Uttar Diara	a	b	Yes	b	Yes	Yes	b	Yes	c	a	c	b	Yes	Yes	Yes
1016	Magurati Shrirampur	b	b	a	b	Yes	Yes	a	Yes	a	Yes	c	c	b	b	a
1017	Fatullapur	b	c	b	c	Yes	b	Yes	Yes	c	Yes	c	c	b		a
1018	Punra (P)	c	c	a	c	Yes	a	Yes	Yes	c	Yes	c	c	b		a
1019	Bajitpur	b	b	a	b	a	a	a	Yes	c	Yes	c	b	a	a	Yes
1020	Kefayetkati	b	b	Yes	b	Yes	Yes	a	Yes	a	c	c	b	b	Yes	Yes
1021	Gandharbbapur	b	b	Yes	b	a	b	Yes	Yes	b	c	c	b	Yes	a	Yes
1022	Piyara	b	b	a	b	Yes	Yes	a	Yes	c	c	c	b	Yes	Yes	Yes
1023	Bakra Chandirbaor	c	b	a	b	a	a	a	a	c	c	c	b	a	a	a
1024	Katia	b	b	Yes	b	Yes	Yes	a	Yes	a	b	c	b	b	Yes	Yes
1025	Belgaria	b	b	a	b	Yes	Yes	Yes	Yes	a	b	c	c	b	Yes	Yes

ys,village roads, banks & credit societies
:-Yes is given, If not available within the
code viz; a for < 5 Kms, b for 5-10 Kms
place where facility is available is given).

Availability of miscellaneous facilities (If amenities available code -Yes is given, If not
available within the village , the distance range code viz; a for < 5 Kms, b for 5-10 Kms
and c for 10+ kms of nearest place where facility is available is given).

73	74	75	76	77	78	79	80	81	82	83	84	85	86	87	Name of Village	Serial Number
Yes	c	c	Yes	a	b	c	Yes	Yes	Yes	a	Yes	b	Yes	Yes	Narayanpur	983
a	Yes		Yes	a	a	c	Yes	a	c	a	c	b	Yes	Yes	Nowapara	984
Yes		b	Yes	a	b	c	Yes	Yes	c	a	Yes	b	Yes	Yes	Jangalpur	985
Yes	a			a	b	c	Yes	a	Yes	a	a	b	Yes	Yes	Panji	986
Yes	Yes	c	Yes	a	b	c	Yes	a	c	a	a	b	Yes	Yes	Mamudpur	987
Yes			Yes	a	a	c	Yes	Yes	c	a	a	b	Yes	a	Pingaleswar	988
Yes	b	Yes	Yes	a	b	c	Yes	a	c	a	a	Yes	a	Yes	Dari Gobindapur	989
Yes	Yes	c	Yes	a	b	c	Yes	Yes	Yes	a	a	b	Yes	Yes	Serpur	990
Yes	Yes	c	c	a	a	c	a	a	c	a	a	b	Yes	Yes	Mrijapur Uttar	991
Yes	Yes	c	c	a	a	c	Yes	a	Yes	a	a	b	Yes	Yes	Agapur	992
Yes		c	Yes	a	b	c	Yes	a	Yes	Yes	b	Yes	Yes	Yes	Jadurhati Khaspur	993
Yes	Yes	c	c	a	b	c	a	a	c	Yes	a	b	Yes	Yes	Dakshin Shibpur	994
Yes	Yes	c	Yes	Yes	b	Yes	Yes	Yes	Yes	Yes	Yes	Yes	Yes	Yes	Jadurhati	995
Yes	Yes		Yes	a	b	c	Yes	a	Yes	a	b	Yes	Yes	Yes	Rajbaria	996
Yes	Yes	c	Yes	a	a	c	Yes	Yes	Yes	a	a	a	Yes	Yes	Gokna	997
Yes	b	Yes	Yes	a	b	c	Yes	a	c	a	Yes	Yes	Yes	Yes	Basudebpur	998
Yes	Yes	b	Yes	a	a	c	Yes	Yes	c	a	Yes	a	Yes	Yes	Maleapur	999
Yes	b	Yes	Yes	a	a	c	Yes	a	c	Yes	Yes	Yes	Yes	Yes	Naturia Srirampur	1000
Yes	Yes	b	Yes	a	a	c	Yes	Yes	c	a	a	Yes	Yes	Yes	Naturia	1001
Yes	Yes		Yes	a	a	c	Yes	a	c	a	c	a	Yes	Yes	Gurudaha	1002
Yes	Yes	b	c	a	a	c	Yes	Yes	c	a	b	a	Yes	Yes	Padmapukur	1003
Yes	Yes	c	Yes	a	a	Yes	Yes	Yes	c	a	c	a	Yes	Yes	Arsula	1004
Yes	Yes	a	Yes	a	a	c	Yes	Yes	c	a	Yes	a	Yes	Yes	Ishwarigachha	1005
Yes	a	a	Yes	a	a	c	Yes	Yes	Yes	a	c	a	Yes	Yes	Raghunathpur	1006
Yes			Yes			c	Yes	Yes	c	Yes	Yes	Yes	Yes	Yes	Tildanga	1007
Yes			Yes	a	a	c	Yes	Yes	c	Yes	Yes	Yes	Yes	Yes	Dakshindiara	1008
Yes	b		a	a	c	Yes	Yes	c	Yes	Yes	Yes	Yes	Yes	Yes	Chak Khamarpur	1009
Yes	b		a	a	c	Yes	Yes	c	Yes	Yes	Yes	Yes	Yes	Yes	Shrikati	1010
Yes	b	Yes	a	a	c	Yes	Yes	Yes	Yes	Yes	Yes	Yes	Yes	Yes	Jagannathpur	1011
Yes	Yes		Yes	a	a	Yes	Yes	a	Yes	a	Yes	Yes	a	a	Mahespur	1012
Yes	Yes	a	Yes	a	a	c	Yes	a	Yes	a	a	a	a	Yes	Bishnupur	1013
Yes	Yes	a	Yes	a	a	c	Yes	a	Yes	a	a	Yes	Yes	Yes	Khamarpara	1014
Yes	Yes	a	Yes	a	a	c	Yes	Yes	c	a	a	Yes	Yes	Yes	Uttar Diara	1015
Yes	Yes	a	Yes	b	b	c	Yes	Yes	c	a	b	Yes	Yes	a	Magurati Shrirampur	1016
Yes	Yes	Yes	Yes	a	b	Yes	Yes	Yes	c	Yes	c	a	Yes	Yes	Fatullapur	1017
Yes	Yes	Yes	Yes	a	b	Yes	Yes	Yes	c	Yes	c	a	Yes	Yes	Punra (P)	1018
Yes			Yes	a	a	c	Yes	Yes	c	a	c	c	Yes	Yes	Bajitpur	1019
Yes			Yes	a	a	c	Yes	a	c	a	c	c	Yes	Yes	Kefayetkati	1020
Yes	Yes	Yes	Yes	Yes	a	Yes	Yes	Yes	c	a	Yes	c	Yes	Yes	Gandharbbapur	1021
Yes	Yes	c	Yes	b	b	c	Yes	a	c	a	c	c	Yes	Yes	Piyara	1022
Yes	a		Yes	b	b	c	Yes	a	c	a	Yes	c	a	Yes	Bakra Chandirbaor	1023
a	Yes		Yes	Yes	Yes	c	Yes	Yes	Yes	Yes	c	c	Yes	Yes	Katia	1024
Yes		Yes	Yes	a	a	c	Yes	a	c	a	Yes	Yes	Yes	Yes	Belgaria	1025

Availability of miscellaneous facilities (If amenities available code -Yes is given, If not available within the village , the distance range code viz; a for < 5 Kms, b for 5-10 Kms and c for 10+ kms of nearest place where facility is available is given).												Availability of electricity (Yes/No)			
Serial Number	Name of Village	ASHA (Accredited Social Health Activist)	Community centre with/without TV	Sports Field,	Sports Club / Recreation Centre	Cinema / Video Hall	Public Library	Public Reading Room	Newspaper Supply	Assembly Polling station	Birth & Death Registration Office	Power Supply for Domestic Use (ED)	Power Supply for Agricultural Use (EAG)	Power Supply for Commercial Use (EC)	Power Supply for All Uses (EA)
1	2	88	89	90	91	92	93	94	95	96	97	98	99	100	101
983	Narayanpur	Yes	b	Yes	Yes	b	b	b	Yes	Yes	Yes	Yes	Yes	Yes	Yes
984	Nowapara	Yes	a	Yes	a	b	a	Yes	Yes	Yes	Yes	Yes	Yes	Yes	Yes
985	Jangalpur	Yes	a	Yes	Yes	b	a	a	Yes	Yes	a	Yes	Yes	Yes	Yes
986	Panji	a	c	Yes	Yes	b	b	b	Yes	Yes	b	Yes	No	Yes	No
987	Mamudpur	Yes	c	Yes	Yes	b	b	b	Yes	Yes	b	Yes	No	Yes	No
988	Pingaleswar	a	Yes	a	c	c	c	c	Yes	Yes	Yes	Yes	Yes	Yes	Yes
989	Dari Gobindapur	a	a	a	a	b	b	b	Yes	Yes	a	Yes	Yes	Yes	Yes
990	Serpur	Yes	b	Yes	Yes	b	b	b	Yes	Yes	a	Yes	No	Yes	No
991	Mrijapur Uttar	Yes	a	a	a	a	a	a	Yes	a	a	Yes	Yes	Yes	Yes
992	Agapur	Yes	a	b	b	b	b	b	Yes	Yes	a	Yes	Yes	Yes	Yes
993	Jadurhati Khaspur	Yes	a	Yes	Yes	b	b	b	Yes	Yes	a	Yes	Yes	Yes	Yes
994	Dakshin Shibpur	a	b	a	a	b	b	b	Yes	a	a	Yes	Yes	Yes	Yes
995	Jadurhati	Yes	b	Yes	Yes	b	b	b	Yes	Yes	Yes	Yes	Yes	Yes	Yes
996	Rajbaria	Yes	b	Yes	Yes	b	a	a	Yes	Yes	a	Yes	Yes	Yes	Yes
997	Gokna	Yes	a	Yes	Yes	a	a	a	Yes	Yes	a	Yes	Yes	Yes	Yes
998	Basudebpur	Yes	a	Yes	a	b	b	b	Yes	Yes	a	Yes	Yes	Yes	Yes
999	Maleapur	Yes	Yes	Yes	Yes	Yes	Yes	Yes	Yes	a	Yes	Yes	Yes	Yes	Yes
1000	Naturia Srirampur	Yes	a	Yes	Yes	a	a	a	Yes	Yes	a	Yes	Yes	Yes	Yes
1001	Naturia	Yes	Yes	Yes	Yes	a	a	a	Yes	Yes	Yes	Yes	Yes	Yes	Yes
1002	Gurudaha	Yes	Yes	Yes	a	a	a	a	Yes	Yes	Yes	Yes	No	No	No
1003	Padmapukur	Yes	Yes	Yes	Yes	Yes	a	a	Yes	Yes	Yes	Yes	No	No	No
1004	Arsula	c	c	Yes	a	a	a	a	Yes	Yes	a	Yes	Yes	Yes	Yes
1005	Ishwarigachha	Yes	Yes	Yes	Yes	a	Yes	Yes	Yes	Yes	Yes	Yes	Yes	Yes	Yes
1006	Raghunathpur	Yes	Yes	Yes	Yes	a	a	a	Yes	Yes	a	Yes	Yes	Yes	Yes
1007	Tildanga	Yes	Yes	Yes	Yes	Yes	Yes	Yes	Yes	Yes	Yes	Yes	No	No	No
1008	Dakshindiara	Yes	Yes	Yes	Yes	Yes	Yes	Yes	Yes	Yes	Yes	Yes	No	No	No
1009	Chak Khamarpur	Yes	a	Yes	Yes	a	a	a	Yes	Yes	a	Yes	Yes	Yes	Yes
1010	Shrikati	Yes	a	Yes	Yes	a	a	a	Yes	Yes	a	Yes	Yes	Yes	Yes
1011	Jagannathpur	Yes	a	Yes	Yes	a	a	a	Yes	Yes	a	Yes	Yes	No	No
1012	Mahespur	a	a	Yes	Yes	a	a	a	Yes	Yes	a	Yes	Yes	Yes	Yes
1013	Bishnupur	a	b	a	a	a	a	a	Yes	Yes	a	Yes	Yes	Yes	Yes
1014	Khamarpara	Yes	a	a	Yes	a	a	a	Yes	Yes	Yes	Yes	Yes	Yes	Yes
1015	Uttar Diara	a	a	a	a	a	a	a	Yes	Yes	Yes	Yes	Yes	Yes	Yes
1016	Magurati Shrirampur	b	b	Yes	a	b	a	a	Yes	Yes	b	Yes	Yes	Yes	Yes
1017	Fatullapur	Yes	c	b	b	a	b	Yes	Yes	Yes	Yes	Yes	Yes	Yes	Yes
1018	Punra (P)	Yes	c	b	b	a	b	Yes	Yes	Yes	Yes	Yes	Yes	Yes	Yes
1019	Bajitpur	Yes	Yes	Yes	Yes	b	b	b	Yes	Yes	b	Yes	No	No	No
1020	Kefayetkati	Yes	a	a	Yes	a	a	a	Yes	Yes	a	Yes	Yes	Yes	Yes
1021	Gandharbbapur	Yes	Yes	Yes	Yes	a	a	Yes	Yes	Yes	Yes	Yes	Yes	Yes	Yes
1022	Piyara	Yes	Yes	a	b	b	b	b	Yes	Yes	a	Yes	Yes	Yes	Yes
1023	Bakra Chandirbaor	Yes	a	a	b	b	b	b	a	a	a	Yes	No	No	No
1024	Katia	Yes	Yes	Yes	Yes	a	Yes	Yes	Yes	Yes	a	Yes	Yes	Yes	Yes
1025	Belgaria	Yes	Yes	Yes	Yes	c	Yes	Yes	Yes	Yes	a	Yes	Yes	Yes	Yes

Nearest Town		Land Use							
		Area under different types of land use (in hectares rounded up to one decimal place)							
Name	Distance range code i.e. a for < 5 Kms, b for 5-10 Kms and c for 10+ kms .	Forests	Area under Non-agricultural Uses	Barren and Un-cultivable land	Permanent Pastures and Other Grazing Lands	Land Under Miscellaneous Tree Crops etc.	Culturable Waste Land	Name of Village	Serial Number
102	103	104	105	106	107	108	109	2	1
BADURIA	b	0	77.3	0	0	0	6	Narayanpur	983
BADURIA	b	0	6.3	0	0	0	6.4	Nowapara	984
BADURIA	b	0	40.6	0	0	0	12	Jangalpur	985
BERACHAPA	b	0	0.8	0	0	0	4	Panji	986
BERACHAPA	b	0	24.2	0	0	0	6.8	Mamudpur	987
BADURIA	b	0	24	0	0	0	12	Pingaleswar	988
BADURIA	b	0	2.5	0	0	0	3.7	Dari Gobindapur	989
BADURIA	a	0	91.2	0	0	0	4.3	Serpur	990
BERACHAPA	a	0	7.8	0	0	0	3.2	Mrijapur Uttar	991
BERACHAPA	b	0	15.7	0	0	0	6.7	Agapur	992
BADURIA	a	0	2	0	0	0	9.1	Jadurhati Khaspur	993
BADURIA	b	0	9.8	0	0	0	0.4	Dakshin Shibpur	994
BADURIA	a	0	26.3	0	0	0	14.2	Jadurhati	995
BADURIA	b	0	33.2	0	0	0	38	Rajbaria	996
BADURIA	a	0	123.3	0	0	0	4.7	Gokna	997
BADURIA	b	0	1	0	0	0	5.1	Basudebpur	998
BADURIA	a	0	47.5	0	0	0	8.2	Maleapur	999
BADURIA	a	0	3	0	0	0	5.4	Naturia Srirampur	1000
BADURIA	b	0	64.2	0	0	0	3	Naturia	1001
BADURIA	b	0	24.4	0	0	0	5.7	Gurudaha	1002
BADURIA	a	0	11.9	0	0	0	0.5	Padmapukur	1003
BADURIA	b	0	21.7	0	0	0	2	Arsula	1004
BADURIA	b	0	23.1	0	0	0	5.4	Ishwarigachha	1005
BADURIA	b	0	35.3	0	0	0	5.1	Raghunathpur	1006
BADURIA	b	0	6.7	0	0	0	1.5	Tildanga	1007
BADURIA	b	0	13	0	0	0	7	Dakshindiara	1008
BADURIA	b	0	3.4	0	0	0	1	Chak Khamarpur	1009
BADURIA	b	0	1.5	0	0	0	11.5	Shrikati	1010
BADURIA	b	0	0	0	0	0	17.8	Jagannathpur	1011
BADURIA	b	0	5.1	0	0	0	3	Mahespur	1012
BADURIA	b	0	7.2	0	0	0	2	Bishnupur	1013
BADURIA	b	0	17.2	0	0	0	1.1	Khamarpara	1014
BADURIA	b	0	7.8	0	0	0	4	Uttar Diara	1015
BADURIA	b	0	13.9	0	0	0	6	Magurati Shrirampur	1016
BADURIA	b	0	85.5	0	0	0	3.6	Fatullapur	1017
BADURIA	a	0	162.7	0	0	0	5.5	Punra (P)	1018
BADURIA	b	0	124	0	0	0	4.4	Bajitpur	1019
BADURIA	b	0	10.3	0	0	0	22.5	Kefayetkati	1020
BASIRHAT	b	0	48	0	0	0	85.8	Gandharbbapur	1021
BASIRHAT	b	0	31.5	0	0	0	90	Piyara	1022
BASIRHAT	b	0	39	0	0	0	1.5	Bakra Chandirbaor	1023
BADURIA	b	0	28	0	0	0	58.3	Katia	1024
BADURIA	b	0	19.7	0	0	0	42	Belgaria	1025

Land Use												
Area under different types of land use (in hectares rounded up to one decimal place)							Area irrigated by source (in hectare).					
Serial Number	Name of Village	Fallow lands other than current fallows	Current Fallows	Net Area Sown	Total Irrigated Land Area	Total Un-irrigated Land Area	Canals (C)	Wells/Tube-wells(W/TW)	Tanks/Lakes(T/L)	Water Falls(WF)	Others(O)	
1	2	110	111	112	113	114	115	116	117	118	119	
983	Narayanpur	0	0	181.1	163.1	18	0	8.8	154.2	0	0	
984	Nowapara	0	0	93	85.6	7.4	0	61.6	24	0	0	
985	Jangalpur	0	0	260.3	240.3	20	0	240.3	0	0	0	
986	Panji	0	0	81.2	72.2	9	0	72.2	0	0	0	
987	Mamudpur	0	0	110.9	101.1	9.8	0	101.1	0	0	0	
988	Pingaleswar	0	0	205.8	204.9	0.9	0	204.9	0	0	0	
989	Dari Gobindapur	0	0	93	88	5	0	88	0	0	0	
990	Serpur	0	0	276	234.4	41.5	10.1	204.2	20.2	0	0	
991	Mrijapur Uttar	0	0	21	19	2	0	17	2	0	0	
992	Agapur	0	0	45	40	5	0	38	2	0	0	
993	Jadurhati Khaspur	0	0	120	80	40	0	16	64	0	0	
994	Dakshin Shibpur	0	0	19.9	18.8	1.1	0	17.3	1.5	0	0	
995	Jadurhati	0	0	77.5	67.2	10.2	0	54.4	12.8	0	0	
996	Rajbaria	0	0	183	168	15	30	0	0	0	138	
997	Gokna	0	0	280.6	202	78.6	10.2	166.4	25.4	0	0	
998	Basudebpur	0	0	48.8	46.8	2	0	46.8	0	0	0	
999	Maleapur	0	0	136.9	127.8	9.1	0	127.8	0	0	0	
1000	Naturia Srirampur	0	0	57.9	55.9	2	0	55.9	0	0	0	
1001	Naturia	0	0	161.6	160	1.6	0	156	4	0	0	
1002	Gurudaha	0	0	122	101.1	20.9	0	56.1	45	0	0	
1003	Padmapukur	0	0	27.3	26.3	1	10	15	1.3	0	0	
1004	Arsula	0	0	73	64	9	0	13	3	0	48	
1005	Ishwarigachha	0	0	70.7	65.7	5	0	65.7	0	0	0	
1006	Raghunathpur	0	0	89	87	2	0	0	0	0	87	
1007	Tildanga	0	0	30.9	25.9	5	0	25.9	0	0	0	
1008	Dakshindiara	0	0	59.9	52.9	7	0	52.9	0	0	0	
1009	Chak Khamarpur	0	0	15.7	14.8	0.9	0	13.3	1.4	0	0	
1010	Shrikati	0	0	32.4	31.1	1.3	0	30	1.1	0	0	
1011	Jagannathpur	0	0	40.1	38.1	2	0	37.7	0.4	0	0	
1012	Mahespur	0	0	45.8	35.6	10.1	0	35.6	0	0	0	
1013	Bishnupur	0	0	35.7	29.7	6	0	3.7	2	0	24	
1014	Khamarpara	0	0	80.2	65.2	15	0	15.2	5	0	45	
1015	Uttar Diara	0	0	52.8	42.8	10	0	10.8	5	0	27	
1016	Magurati Shrirampur	0	0	196	76	120	0	76	0	0	0	
1017	Fatullapur	0	0	174.7	167	7.7	7	150	10	0	0	
1018	Punra (P)	0	0	330.4	274.8	55.5	35.5	229.4	10	0	0	
1019	Bajitpur	0	0	251.8	241.3	10.5	12.5	223.8	5	0	0	
1020	Kefayatkati	0	0	65.1	7.1	58	0	5.1	2	0	0	
1021	Gandharbbapur	0	0	264	264	0	20	234	10	0	0	
1022	Piyara	0	0	238	218	20	203	0	10	0	5	
1023	Bakra Chandirbaor	0	0	80	70	10	40	20	7	0	3	
1024	Katia	0	0	169.1	164	5.1	0	154	10	0	0	
1025	Belgaria	0	0	120.9	115	5.9	0	106	9	0	0	

Name of three most important commodities manufactured			Name of Village	Serial Number
First	Second	Third		
120	121	122	2	1

			Narayanpur	983
			Nowapara	984
			Jangalpur	985
			Panji	986
			Mamudpur	987
			Pingaleswar	988
			Dari Gobindapur	989
			Serpur	990
			Mrijapur Uttar	991
			Agapur	992
			Jadurhati Khaspur	993
			Dakshin Shibpur	994
			Jadurhati	995
			Rajbaria	996
Jute Processing			Gokna	997
			Basudebpur	998
			Maleapur	999
			Naturia Srirampur	1000
			Naturia	1001
			Gurudaha	1002
			Padmapukur	1003
			Arsula	1004
			Ishwarigachha	1005
			Raghunathpur	1006
			Tildanga	1007
			Dakshindiara	1008
			Chak Khamarpur	1009
			Shrikati	1010
			Jagannathpur	1011
			Mahespur	1012
			Bishnupur	1013
			Khamarpara	1014
Brick			Uttar Diara	1015
			Magurati Shrirampur	1016
			Fatullapur	1017
			Punra (P)	1018
			Bajitpur	1019
			Kefayetkati	1020
			Gandharbbapur	1021
			Piyara	1022
			Bakra Chandirbaor	1023
Puffed Rice			Katia	1024
			Belgaria	1025

Census of India 2011
Amenities and Land use

Serial Number	Name of Village	Location code no.	Total area of the village (in hectares rounded up to one decimal place)	Total population (2011 census)	Number of households (2011 census)	Number of educational amenities availab village , the distance range code viz; a for for 10+ kms of nearest place where fa							
						Pre-Primary school (PP)	Primary school (P)	Middle school (M)	Secondary School (S)	Senior Secondary school (SS)	Degree college of arts science & commerce (ASC)	Engineering college(EC)	Medical college (MC)
1	2	3	4	5	6	7	8	9	10	11	12	13	14
1026	Palta	323498	279.1	3093	773	4	4	a	a	a	b	c	c
1027	Paschim Jaynagar	323499	179.4	3513	873	3	3	1	1	1	a	c	c
1028	Aturia	323500	494.1	7182	1724	4	4	1	1	1	c	c	c
1029	Magurali Satpai	323501	38.5	1132	254	1	1	a	a	a	b	c	c
1030	Sayestanagar	323502	424.3	7014	1682	5	5	a	a	a	c	c	c
1031	Magurali	323503	121.4	2149	493	3	3	a	a	a	c	c	c
1032	Safirebad	323504	26.4	478	111	2	2	1	1	1	c	c	c
1033	Joypur	323505	82.1	379	93	1	1	1	a	a	b	c	c
1034	Labanga	323506	190.1	2790	656	2	2	a	a	a	c	c	c
1035	Kusadanga	323507	88	1117	240	2	2	a	a	a	c	c	c
1036	Chak Labanga	323508	48	48	11	a	a	a	a	a	c	c	c
1037	Purba Jaynagar	323509	276.2	3461	855	2	2	a	a	a	c	c	c
Block T O T A L :			17745.7	278044	65858	253	244	50	29	20	1	0	0

- Village Directory

(As in 2009)

le. (If not available within the < 5 Kms, b for 5-10 Kms and c if facility is available is given).						Number of Medical Amenities available. (If not available within the village , the distance range code viz; a for < 5 Kms, b for 5-10 Kms and c for 10+ kms of nearest place where facility is available is given).												
Management institute (MI)	Polytechnic (Pt)	Vocational training school /ITI	Non-formal training centre (NFTC)	Special school for disabled (SSD)	Others (specify)	Community health centre (CHC)	Primary health centre (PHC)	Primary health sub centre (PHS)	Maternity and child welfare centre (MCWC)	T.B. clinic (TBC)	Hospital-allopathic (HA)	Hospital-alternative medicine (HO)	Dispensary (D)	Veterinary hospital (VH)	Mobile health clinic (MHC)	Family welfare centre (FWC)	Name of Village	Serial Number
15	16	17	18	19	20	21	22	23	24	25	26	27	28	29	30	31	2	1
c	c	c		c		c	a	a	c	c	c	c	c	b	c	c	Palta	1026
c	c	c	c	c		c	b	1	c	c	c	c	1	c	c	c	Paschim Jaynagar	1027
c	c	c	c	c		c	c	1	c	c	c	c		c		1	Aturia	1028
c	c	b		c		c	b	a	c	c	c	c	b	b			Magurali Satpai	1029
	c	c	a	c		b	b	1	b	b	b	c	b	b	1	b	Sayestanagar	1030
	c	c	b	c		c	b	a	c	c	c	c	b	c	a	b	Magurali	1031
	c	c	b	c		c	b	a	c	c	c	c	b	c	a	b	Safirebad	1032
	c	c	a	c		b	a	a	b	b	b	c	a	b		a	Joypur	1033
c	c	c	a	c		b	b	1	b	b	b	c	a	b	a	a	Labanga	1034
c	c	c	a	c		b	b	a	b	b	b	c	a	b	a	a	Kusadanga	1035
c	c	c		c		c	b	a	b	b	c	c	b	c	1	b	Chak Labanga	1036
c	c	c		c		c	b	a	b	b	c	c	b	c	1	b	Purba Jaynagar	1037
0	0	1	0	0	6	0	4	35	14	7	0	0	22	0	7	8	: Block T O T A L	

Serial Number	Name of Village	Number of Non-Government Medical Amenities available.							Availability of drinking water - Yes / No							
		Charitable non Govt. hospital/Nursing home.	Medical practitioner with MBBS Degree	Medical practitioner with other degree	Medical practitioner with no degree	Traditional practitioner and faith healer	Medicine Shop	Others	Tap water (Treated/Untreated)	Well water (Covered / Uncovered well)	Hand Pump	Tube wells / Bore well	Spring	River / Canal	Tank / Pond / Lake	Others
1	2	32	33	34	35	36	37	38	39	40	41	42	43	44	45	46
1026	Palta	0	0	0	1	0	0	0	No	No	No	Yes	No	Yes	Yes	No
1027	Paschim Jaynagar	0	0	0	1	0	1	0	No	No	No	No	No	Yes	Yes	No
1028	Aturia	0	0	1	5	0	2	0	No	No	Yes	No	No	Yes	Yes	No
1029	Magurali Satpai	0	0	0	1	0	0	0	No	No	No	Yes	No	Yes	Yes	No
1030	Sayestanagar	0	1	2	5	2	5	0	No	No	No	Yes	No	Yes	Yes	No
1031	Magurali	0	0	1	3	0	2	0	No	No	No	Yes	No	Yes	Yes	No
1032	Safirebad	0	0	0	0	0	2	0	No	No	No	Yes	No	Yes	Yes	No
1033	Joypur	0	0	0	2	0	0	0	No	No	No	Yes	No	Yes	Yes	No
1034	Labanga	0	0	0	4	1	1	0	No	No	No	Yes	No	Yes	Yes	No
1035	Kusadanga	0	0	0	2	1	0	0	No	No	No	Yes	No	No	Yes	No
1036	Chak Labanga	0	0	1	1	1	0	0	No	No	No	Yes	No	No	Yes	No
1037	Purba Jaynagar	0	0	2	1	1	0	0	No	No	No	Yes	No	No	Yes	No
Block T O T A L :		5	29	48	150	67	71	6	24	0	20	72	0	41	93	5

Availability of toilet & others Yes / No				Communication and transport facilities (If amenities available code -Yes is given except for Village Pin Code ,If not available within the village , the distance range code viz; a for < 5 Kms, b for 5-10 Kms and c for 10+ kms of nearest place where facility is available is given).								
Community toilet including bath.	Community toilet excluding bath.	Rural sanitary mart or sanitary hardware outlet available near the village.	Community bio- gas or recycle of waste for productive use.	Post office(PO)	Sub post office (SPO)	Post & Telegraph office (P&TO)	Village Pin Code	Telephones (Land lines)	Public call office (PCO)	Mobile phone coverage	Name of Village	Serial Number
47	48	49	50	51	52	53	54	55	56	57	2	1
No	No	No	No	Yes	a	b	743427	Yes	a	Yes	Palta	1026
No	No	No	No	a	a	a	743427	Yes	Yes	Yes	Paschim Jaynagar	1027
No	No	No	No	Yes	a	a	743427	Yes	Yes	Yes	Aturia	1028
No	No	No	No	c	a	a	743427	Yes	Yes	Yes	Magurali Satpai	1029
No	No	No	No	b	Yes	b	743427	Yes	Yes	Yes	Sayestanagar	1030
No	No	No	No	b	a	c	743427	Yes	Yes	Yes	Magurali	1031
No	No	No	No	b	Yes	c	743427	Yes	Yes	Yes	Safirebad	1032
No	No	No	No	b	a	b	743292	Yes	a	Yes	Joypur	1033
No	No	No	No	b	a	b	743292	Yes	Yes	Yes	Labanga	1034
No	No	No	No	b	a	b	743292	Yes	a	Yes	Kusadanga	1035
No	No	No	No	b	a	c	743427	a	Yes	Yes	Chak Labanga	1036
No	No	No	No	b	a	c	743427	a	Yes	Yes	Purba Jaynagar	1037
9	11	39	1	17	9	3	96	78	45	89	: Block TOTAL	

Communication and transport facilities (If amenities available code -Yes is given except for Village Pin Code ,If not available within the village , the distance range code viz; a for < 5 Kms, b for 5-10 Kms and c for 10+ kms of nearest place where facility is available is given).													Village connected to highway (If amenities available code viz; a for < 5 Kms, b for 5-10 Kms and c for 10+ kms of nearest place where facility is available is given).			
Serial Number	Name of Village	Internet cafes/ Common service centre (CSC)	Private courier facility	Bus service (Public & Private)	Railway stations	Auto/Modified Autos	Taxis and Vans	Tractors	Cycle-pulled rickshaws(Manual & Machine driven)	Carts driven by animals	Sea /River ferry service	Connected to national highway(NH)	Connected to state highway(SH)	Connected to major district road (MDR)	Connected to others district road	Pucca roads
1	2	58	59	60	61	62	63	64	65	66	67	68	69	70	71	72
1026	Palta	a	c	a	c	a	Yes	Yes	Yes	a	Yes	c	c	c	a	a
1027	Paschim Jaynagar	a	c	Yes	c	Yes	a	c	Yes	c	b	c	c	Yes	Yes	Yes
1028	Aturia	c	c	Yes	c	Yes	Yes	Yes	Yes	Yes	b	c	c	c	c	Yes
1029	Magurali Satpai	c	c	a	c	Yes	Yes	Yes	Yes	Yes	b	c	c	c	c	Yes
1030	Sayestanagar	b	b	b	c	Yes	Yes	a	Yes	c	b	c	c	Yes		Yes
1031	Magurali	c	c	b	c	Yes	Yes	a	Yes	c	b	c	c	c		Yes
1032	Safirebad	Yes	c	b	c	Yes	Yes	a	Yes	c	a	c	c	c		Yes
1033	Joypur	b	b	b	b	Yes	Yes	a	Yes	c	b	c	c			a
1034	Labanga	b	b	b	c	Yes	Yes	a	Yes	c	b	c	c	Yes	c	Yes
1035	Kusadanga	b	b	b	c	Yes	Yes	b	Yes	c	b	c	c	Yes	c	Yes
1036	Chak Labanga	c	c	b	c	Yes	Yes	b	Yes	Yes	b	c	c	c	Yes	Yes
1037	Purba Jaynagar	c	c	b	c	Yes	Yes	a	Yes	Yes	b	c	c	c	Yes	Yes
Block T O T A L :		5	1	34	0	62	66	23	95	24	11	0	0	41	46	67

ys,village roads, banks & credit societies :-Yes is given, If not available within the code viz; a for < 5 Kms, b for 5-10 Kms place where facility is available is given).							Availability of miscellaneous facilities (If amenities available code -Yes is given, If not available within the village , the distance range code viz; a for < 5 Kms, b for 5-10 Kms and c for 10+ kms of nearest place where facility is available is given).										Name of Village	Serial Number
73	74	75	76	77	78	79	80	81	82	83	84	85	86	87				
Kutchcha roads	Water bounded macadam(WBM) roads	Navigable waterway (river/canal)(NW)	Footpaths (FP)	Commercial & Co-operative Banks	ATM	Agricultural Credit Societies	Self-Help Group (SHG)	Public distribution system (PDS) shop	Mandis / Regular market	Weekly Haat	Agricultural marketing society	Integrated Child Development Scheme (Nutritional Centres)	Anganwadi Centre (Nutritional Centres)	Others (Nutritional Centres)				
Yes	Yes	Yes	Yes	a	a	c	Yes	Yes	c	a	c	Yes	Yes	Yes	Palta	1026		
Yes	Yes	c	Yes	a	a	c	Yes	a	c	a	Yes	Yes	Yes	Yes	Paschim Jaynagar	1027		
Yes	Yes	b	Yes	a	a	Yes	Yes	Yes	Yes	Yes	b	Yes	Yes	Yes	Aturia	1028		
Yes		b	Yes	c	c	b	Yes	Yes	c	Yes	c	c	Yes	Yes	Magurali Satpai	1029		
Yes	Yes	c	Yes	Yes	b	b	Yes	Yes	Yes	Yes	b	c	Yes	Yes	Sayestanagar	1030		
Yes	Yes	c	Yes	a	b	c	Yes	a	c	a	c	c	Yes	Yes	Magurali	1031		
Yes	Yes	c		a	b	c	Yes	Yes	Yes	a	c	c	Yes	Yes	Safirebad	1032		
Yes		c		b	b	b	Yes	a	c	a	b	c	a	Yes	Joypur	1033		
Yes	Yes	c	Yes	b	b	b	Yes	Yes	c	Yes	b	c	Yes	Yes	Labanga	1034		
Yes	Yes	c	Yes	a	b	b	Yes	a	c	a	b	c	Yes	Yes	Kusadanga	1035		
Yes	Yes	c	c	c	b	c	a	Yes	c	a	c	c	a	Yes	Chak Labanga	1036		
Yes	Yes	c	Yes	c	b	c	Yes	Yes	c	a	c	c	Yes	Yes	Purba Jaynagar	1037		
89	62	9	83	7	2	13	93	62	28	26	22	34	90	88	: Block T O T A L			

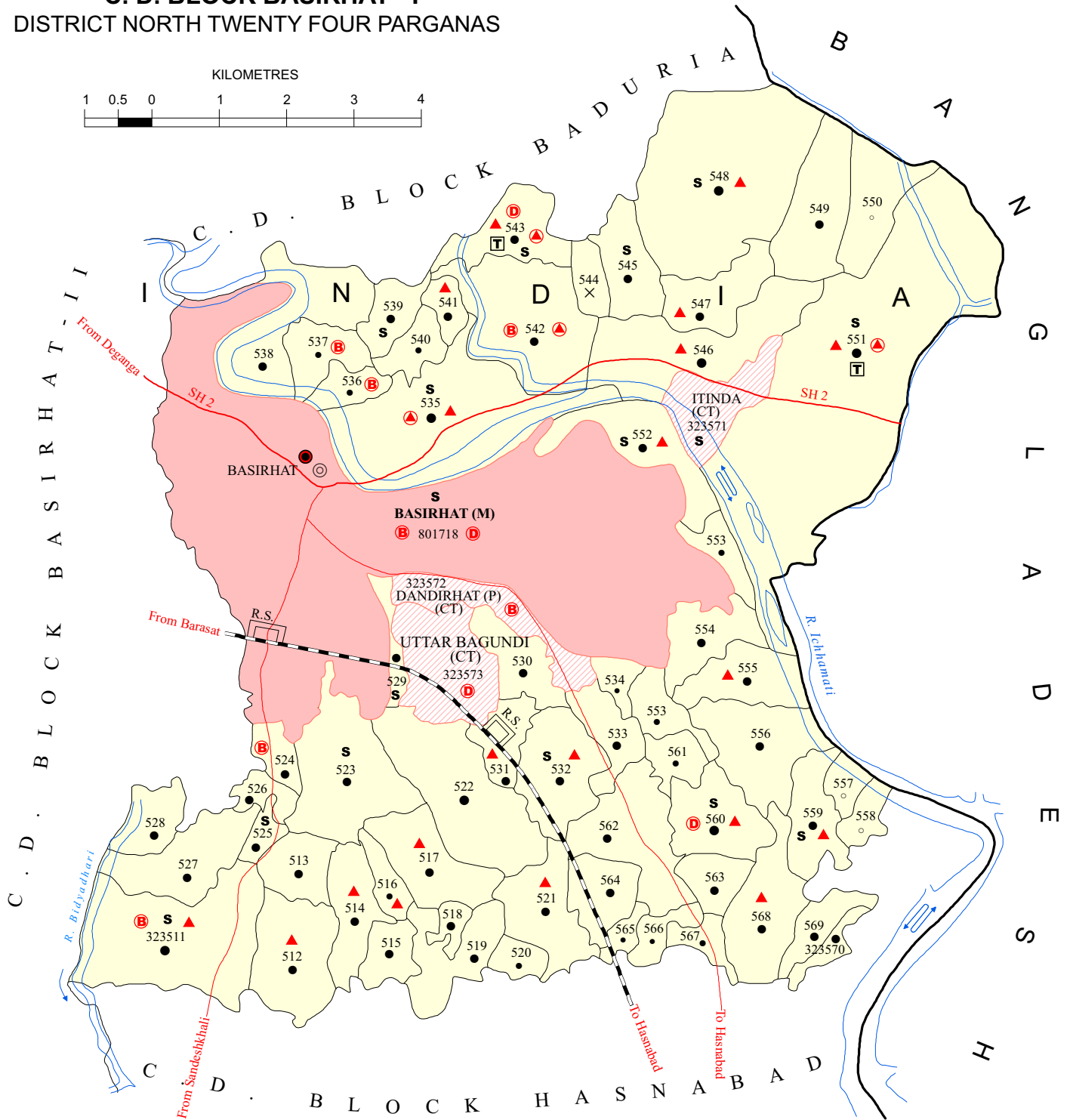
Availability of miscellaneous facilities (If amenities available code -Yes is given, If not available within the village , the distance range code viz; a for < 5 Kms, b for 5-10 Kms and c for 10+ kms of nearest place where facility is available is given).													Availability of electricity (Yes/No)			
Serial Number	Name of Village	ASHA (Accredited Social Health Activist)	Community centre with/without TV	Sports Field,	Sports Club / Recreation Centre	Cinema / Video Hall	Public Library	Public Reading Room	Newspaper Supply	Assembly Polling station	Birth & Death Registration Office	Power Supply for Domestic Use (ED)	Power Supply for Agricultural Use (EAG)	Power Supply for Commercial Use (EC)	Power Supply for All Uses (EA)	
1	2	88	89	90	91	92	93	94	95	96	97	98	99	100	101	
1026	Palta	Yes	c	Yes	Yes	c	a	a	Yes	Yes	a	Yes	Yes	Yes	Yes	
1027	Paschim Jaynagar	Yes	c	Yes	c	a	a	a	Yes	Yes	Yes	Yes	Yes	Yes	Yes	
1028	Aturia	Yes	b	Yes	Yes	c	Yes	Yes	Yes	Yes	Yes	Yes	Yes	Yes	Yes	
1029	Magurali Satpai	a	Yes	a	a	c	a	a	Yes	Yes	a	Yes	No	Yes	No	
1030	Sayestanagar	Yes	b	Yes	b	b	b	b	Yes	Yes	Yes	Yes	No	Yes	No	
1031	Magurali	a	Yes	a	b	c	b	b	Yes	a	a	Yes	No	Yes	No	
1032	Safirebad	Yes	Yes	Yes	a	c	a	a	Yes	Yes	a	Yes	No	Yes	No	
1033	Joypur	Yes	Yes	a	b	b	b	b	Yes	Yes	b	Yes	No	Yes	No	
1034	Labanga	Yes	b	Yes	b	b	b	b	Yes	Yes	a	Yes	No	Yes	No	
1035	Kusadanga	Yes	b	a	b	b	b	b	Yes	Yes	a	Yes	No	Yes	No	
1036	Chak Labanga	a	c	a	b	b	b	b	Yes	a	b	Yes	No	No	No	
1037	Purba Jaynagar	a	c	a	b	b	b	b	Yes	Yes	b	Yes	No	No	No	
Block T O T A L :		80	27	61	52	9	12	16	95	90	29	96	69	79	61	

Nearest Town		Land Use							
		Area under different types of land use (in hectares rounded up to one decimal place)							
Name	Distance range code i.e. a for < 5 Kms, b for 5-10 Kms and c for 10+ kms .	Forests	Area under Non-agricultural Uses	Barren and Un-cultivable land	Permanent Pastures and Other Grazing Lands	Land Under Miscellaneous Tree Crops etc.	Culturable Waste Land	Name of Village	Serial Number
102	103	104	105	106	107	108	109	2	1
BADURIA	c	0	30.2	0	0	0	64.2	Palta	1026
BADURIA	b	0	58.6	0	0	0	2.1	Paschim Jaynagar	1027
BADURIA	b	0	72.8	0	0	0	94.1	Aturia	1028
BADURIA	b	0	12.5	0	0	0	0.4	Magurali Satpai	1029
BADURIA	b	0	138.4	0	0	0	4.9	Sayestanagar	1030
BADURIA	b	0	33.4	0	0	0	0	Magurali	1031
BADURIA	b	0	6.6	0	0	0	0	Safirebad	1032
BASIRHAT	b	0	26.8	0	0	0	1	Joypur	1033
BASIRHAT	b	0	62	0	0	0	2.2	Labanga	1034
BASIRHAT	b	0	28.9	0	0	0	1	Kusadanga	1035
BASIRHAT	b	0	12.5	0	0	0	3.7	Chak Labanga	1036
BASIRHAT	b	0	77.3	0	0	0	0	Purba Jaynagar	1037
0	0	0	3126.7	0	0	0	1289.4	: Block T O T A L	

Land Use											
Area under different types of land use (in hectares rounded up to one decimal place)							Area irrigated by source (in hectare).				
Serial Number	Name of Village	Fallow lands other than current fallows	Current Fallows	Net Area Sown	Total Irrigated Land Area	Total Un-irrigated Land Area	Canals (C)	Wells/Tube-wells(W/TW)	Tanks/Lakes(T/L)	Water Falls(WF)	Others(O)
1	2	110	111	112	113	114	115	116	117	118	119
1026	Palta	0	0	184.8	180	4.8	10	165	5	0	0
1027	Paschim Jaynagar	0	0	118.7	112	6.7	0	104	8	0	0
1028	Aturia	0	0	327.2	316	11.2	0	305	11	0	0
1029	Magurali Satpai	0	0	25.5	24.5	1	0.5	16	8	0	0
1030	Sayestanagar	0	0	281	220	61	15	119.7	24.3	0	61
1031	Magurali	0	0	88	80	8	0	70	10	0	0
1032	Safirebad	0	0	19.8	18	1.8	0	14.5	3.5	0	0
1033	Joypur	0	0	54.4	49	5.4	13	20	11	0	5
1034	Labanga	0	0	125.8	115	10.8	0	100	10	0	5
1035	Kusadanga	0	0	58	48	10	0	40	8	0	0
1036	Chak Labanga	0	0	31.8	25.2	6.5	0	20.1	5.1	0	0
1037	Purba Jaynagar	0	0	198.9	176	22.9	0	100	60	0	16
Block T O T A L :		0	0	13330	12208	1121	446.8	9976.2	921.7	13	

Name of three most important commodities manufactured			Name of Village	Serial Number
First	Second	Third		
120	121	122	2	1
			Palta	1026
			Paschim Jaynagar	1027
			Aturia	1028
			Magurali Satpai	1029
			Sayestanagar	1030
			Magurali	1031
			Safirebad	1032
			Joypur	1033
			Labanga	1034
			Kusadanga	1035
			Chak Labanga	1036
			Purba Jaynagar	1037
			: Block T O T A L	

WEST BENGAL
C. D. BLOCK BASIRHAT - I
 DISTRICT NORTH TWENTY FOUR PARGANAS



BOUNDARY, INTERNATIONAL	—————
" C. D. BLOCK	—————
" VILLAGE WITH MDDS CODE	323511
HEADQUARTERS : POLICE STATION, C. D. BLOCK	⊙ ●
POPULATION SIZE OF VILLAGES : BELOW 200, 200-499, 500-999, 1000-4999, 5000 AND ABOVE	○ ● ● ● ●
UNINHABITED VILLAGE WITH MDDS CODE	X 323544
STATUTORY TOWN WITH MDDS CODE	801718
CENSUS TOWN WITH MDDS CODE	323573
STATE HIGHWAY	SH 2
IMPORTANT METALLED ROAD	—
RAILWAY LINE WITH STATION, BROAD GAUGE	R.S.
RIVER AND STREAM	~~~~~

HIGH SCHOOL / INTER COLLEGE ..	S
TECHNICAL INSTITUTIONS	T
BANK	B
DISPENSARY	D
PRIMARY HEALTH CENTRE	▲
OTHER MEDICAL SERVICES	▲

TOTAL AREA OF THE C.D. BLOCK.....	111.84 Sq. Kms.
TOTAL POPULATION OF THE C.D. BLOCK.....	171613
TOTAL NUMBER OF VILLAGES.....	60
TOTAL NUMBER OF INHABITED VILLAGES.....	59
TOTAL NUMBER OF CENSUS TOWNS.....	3
TOTAL NUMBER OF STATUTORY TOWNS.....	1
DISTANCE FROM DISTRICT HEADQUARTERS TO C. D. BLOCK HEADQUARTERS (APPROX.)....	43 Kms.

C. D. Block Basirhat - I excludes all Statutory towns.

Alphabetical List of Villages

Name of the CD Block : Basirhat-I

CD Block Code (2011) : 0176

Sl. No.	Name of the Village	PLCN 2001	MDDS PLCN 2011
1	2	3	4
1	Akharpur	01727600	323546
2	Amarkati	01726700	323537
3	Anantapur	01725900	323530
4	Aswathakati	01727100	323541
5	Atkaria	01724100	323513
6	Balipur (P)	01726300	323534
7	Bansjhari Mallikpur	01728500	323554
8	Bibidia	01728000	323550
9	Biramnagar	01726900	323539
10	Byang Pukuria	01725400	323526
11	Chak Kamardanga	01727000	323540
12	Chaura	01726800	323538
13	Dakshin Bagundi	01729000	323559
14	Dakshin Gulaichandi	01729400	323563
15	Debhog	01724000	323512
16	Dhaltitha (P)	01728300	323552
17	Durgapur	01724400	323516
18	Fatepur	01729700	323566
19	Gachha	01727800	323548
20	Gachharati	01730100	323570
21	Ghusuri	01729200	323561
22	Goalhati	01728800	323557
23	Goknashri Gobindapur	01725100	323523
24	Gotra	01725000	323522
25	Gulai Chandi	01726200	323533
26	Hariharpur	01728700	323556
27	Jirakpur (P)	01725700	323529
28	Kathari	01730000	323569
29	Kathur	01724200	323514
30	Khidirpore	01724300	323515

Alphabetical List of Villages

Name of the CD Block : Basirhat-I

CD Block Code (2011) : 0176

Sl. No.	Name of the Village	PLCN 2001	MDDS PLCN 2011
1	2	3	4
31	Kodalia	01729100	323560
32	Lakshmankati	01724500	323517
33	Matina	01726000	323531
34	Merudandi	01727200	323542
35	Mukundakati	01727700	323547
36	Nalkora (P)	01728400	323553
37	Nimdari	01729500	323564
38	Nonaghona	01729600	323565
39	Paikardanga	01727900	323549
40	Paikpara	01725200	323524
41	Panitar	01728100	323551
42	Par Naihati	01726600	323536
43	Paschim Madhyampur	01726100	323532
44	Patilachandra	01729300	323562
45	Pipha	01723900	323511
46	Prasannakati	01727500	323545
47	Purbba Madhyampur	01728900	323558
48	Ramnagar	01725300	323525
49	Rangra	01727400	323544
50	Sangrampur	01726500	323535
51	Sarania	01729800	323567
52	Shankarpur	01724900	323521
53	Shankchura	01729900	323568
54	Shibhati	01727300	323543
55	Shripur	01724800	323520
56	Shwetpur	01725500	323527
57	Soladana	01728600	323555
58	Subidpur	01724600	323518
59	Tajpur	01725600	323528
60	Zanmamudpur	01724700	323519

Census of India 2011
Amenities and Land use

Serial Number	Name of Village	Location code no.	Total area of the village (in hectares rounded up to one decimal place)	Total population (2011 census)	Number of households (2011 census)	Number of educational amenities available in village , the distance range code viz; a for 0-5 kms, b for 5-10 kms, c for 10+ kms of nearest place where facility is available							
						Pre-Primary school (PP)	Primary school (P)	Middle school (M)	Secondary School (S)	Senior Secondary school (SS)	Degree college of arts science & commerce (ASC)	Engineering college(EC)	Medical college (MC)
1	2	3	4	5	6	7	8	9	10	11	12	13	14

Name of District:-North Twenty Four Parganas

Name of CD Block:-Basirhat - I

1038	Pipha	323511	403.5	5760	1275	5	4	2	2	1	b	c	c
1039	Debhog	323512	207.9	4430	1020	2	2	a	a	b	b	c	c
1040	Atkaria	323513	97.2	1368	313	1	1	a	a	b	b	c	c
1041	Kathur	323514	121.4	2141	466	2	2	b	b	b	b	c	c
1042	Khidirpore	323515	72.9	2678	562	2	2	1	b	b	b	c	c
1043	Durgapur	323516	52.3	855	182	1	1	b	b	b	b	c	c
1044	Lakshmankati	323517	172.4	3520	806	2	2	4	a	a	b		
1045	Subidpur	323518	34	1037	230	1	1	b	b	b	b	c	c
1046	Zanmamudpur	323519	142.3	2256	479	2	2	a	a	a	b	c	c
1047	Shripur	323520	40	510	120	1	1	b	b	b	b	c	c
1048	Shankarpur	323521	163.1	2262	554	2	1	b	b	b	b	c	c
1049	Gotra	323522	341.7	5894	1336	5	5	1	1	b	b	c	c
1050	Goknashri Gobindapur	323523	284	4110	924	5	5	4	3	a	b	c	c
1051	Paikpara	323524	54.5	1964	460	1	1	a	a	a	b	c	c
1052	Ramnagar	323525	49.3	1300	283	1	1	1	1	a	b	c	c
1053	Byang Pukuria	323526	29.3	1117	225	3	3	a	a	a	b	c	c
1054	Shwetpur	323527	180.5	2538	556	3	3	1	a	b	c	c	c
1055	Tajpur	323528	86.6	1669	354	2	2	a	a	b	c	c	c
1056	Jirakpur (P)	323529	283.7	1580	404	5	5	4	2	1	b	c	c
1057	Anantapur	323530	120	2508	527	2	2	a	a	a	b	c	c
1058	Matina	323531	84.5	2002	422	2	2	a	a	b	b	c	c
1059	Paschim Madhyampur	323532	193.7	2443	531	2	2	a	a	b	b	c	c
1060	Gulai Chandi	323533	99.4	2010	464	1	1	1	b	b	a	c	c
1061	Balipur (P)	323534	65.2	294	68	1	1	a	a	a	c	c	c
1062	Sangrampur	323535	539.8	7233	1702	4	4	1	1	1	a		
1063	Par Naihati	323536	56.7	574	128	1	1	a	a	a	a		
1064	Amarkati	323537	90.6	590	130	1	1	a	a	a	a		
1065	Chaura	323538	215.7	2594	565	3	3	a	a	a	a	c	c
1066	Biramnagar	323539	80.4	2379	532	2	2	1	1	a	a	c	c
1067	Chak Kamardanga	323540	62.9	882	217	2	2	a	a	a	a	c	c
1068	Aswathakati	323541	43.8	1006	240	1	1	a	a	a	b		
1069	Merudandi	323542	307.6	4730	1104	6	6	a	a	a	b		
1070	Shibhati	323543	150.6	2211	528	2	2	1	1	1	b		
1071	Rangra	323544	53.6	0	0								
1072	Prasannakati	323545	122.2	2463	536	2	2	1	1	b	b	c	c
1073	Akharpur	323546	263.4	6204	1277	4	4	a	a	a	b	c	c
1074	Mukundakati	323547	145.8	2599	551	2	2	a	a	a	b	c	c
1075	Gachha	323548	607.2	6489	1391	5	5	1	1	a	b	c	c
1076	Paikardanga	323549	204.7	2933	581	2	2	a	a	b	b	c	c
1077	Bibidia	323550	138.2	31	6	1	1	a	a	b	b	c	c
1078	Panitar	323551	1243.6	13947	3177	7	6	1	1	1			

- Village Directory

(As in 2009)

le. (If not available within the < 5 Kms, b for 5-10 Kms and c if facility is available is given).						Number of Medical Amenities available. (If not available within the village, the distance range code viz; a for < 5 Kms, b for 5-10 Kms and c for 10+ kms of nearest place where facility is available is given).						Name of Village	Serial Number					
Management institute (MI)	Polytechnic (Pt)	Vocational training school /ITI	Non-formal training centre (NFTC)	Special school for disabled (SSD)	Others (specify)	Community health centre (CHC)	Primary health centre (PHC)	Primary health sub centre (PHS)	Maternity and child welfare centre (MCWC)	T.B. clinic (TBC)	Hospital-allopathic (HA)			Hospital-alternative medicine (HO)	Dispensary (D)	Veterinary hospital (VH)	Mobile health clinic (MHC)	Family welfare centre (FWC)
15	16	17	18	19	20	21	22	23	24	25	26	27	28	29	30	31	2	1

Location CodeNo:-337

Location CodeNo:-0176

c	c	b				c	c	1	b	b	c							Pipha	1038	
c	c	b				c	c	1	c	c	c			b				Debhog	1039	
c	c	b				c	c	a	c	c	c			b				Atkaria	1040	
c	c	b				b	c	1	b	c	c			b				Kathur	1041	
c	c	b				b	c	a	b	b	b			c				Khidirpore	1042	
c	c	b				b	c	1	b	c	c			b				Durgapur	1043	
	c			b	1			1		b	b		b	b		c		Lakshmankati	1044	
c	c	b				c	c	a	c	c	c				b			Subidpur	1045	
c	c	a				c	c	a	c	c	c			b				Zanmamudpur	1046	
c	c	b	b	b		b	b	a	a	a	b	b	a	b		a		Shripur	1047	
c	c	b	b	b		b	b	1	1	1	b	b	b	b		a		Shankarpur	1048	
c	c	c		c		c	1	a	b	b			a	1				Gotra	1049	
c	c			b	1		b	a	b	b	b		b	b				Goknashri Gobindapur	1050	
c	c	b				c	a	b	b	b				b				Paikpara	1051	
c	c	a				b	c	a	b	b	b			b				Ramnagar	1052	
c		b	a		1	b	c	a	b	b	b			b				Byang Pukuria	1053	
c	c	b				c	c	a	c	c	c			c				Shwetpur	1054	
c	c	c				c	c	a	c	c	c			c				Tajpur	1055	
c	c	c		c	1													Jirakpur (P)	1056	
c	c	c		c		c	a	b	c	b			b	a				Anantapur	1057	
c	c	c		c		c	1	b	c	b	c	b	a					Matina	1058	
c	c	b	b	b		b	c	a	b	a	b	b	b	b		a		Paschim Madhyampur	1059	
c	c	b	b	b		b	c	a	a	a	b	b	b	a		b		Gulai Chandi	1060	
c	c	b	c	c		b	c	a	a	a	b	b	b	b		b		Balipur (P)	1061	
					3	a	1	1		1	a			a				Sangrampur	1062	
					1	a	a	a			a					a		Par Naihati	1063	
					1	a	a	a			b			a				Amarkati	1064	
c	c	a			5	b	b	b	b	b	b		b					Chaura	1065	
c	c	a			1	a	a	a		a	b		a					Biramnagar	1066	
c	c	a			1	b	a	a		a	a		a					Chak Kamardanga	1067	
					1	a	a	a			b		a			1		Aswathakati	1068	
					2	a	1	b			b							Merudandi	1069	
					3	1	1	1			b		1			1		Shibhati	1070	
																		Rangra	1071	
c	c	c	c	c		a	a	a	a	b		a	a					Prasannakati	1072	
c	c	a	c	b		b	a	1	a	a	b	c	b	a				Akharpur	1073	
c	c	a	c	c		b	a	1	a	a	b	c	b	1				Mukundakati	1074	
c	c	a	c	c	3	b	a	1	a	a	b	c	b	a				Gachha	1075	
c	c	c	c	c	1	b	a	a	a	a	b	c	b	a				Paikardanga	1076	
c	c	c	c	c	1	b	b	a	b	b	b	c	b	a				Bibidia	1077	
					1	c	1	1	c	c	c	c	c	c	c	c			Panitar	1078

Serial Number	Name of Village	Number of Non-Government Medical Amenities available.							Availability of drinking water - Yes / No							
		Charitable non Govt. hospital/Nursing home.	Medical practitioner with MBBS Degree	Medical practitioner with other degree	Medical practitioner with no degree	Traditional practitioner and faith healer	Medicine Shop	Others	Tap water (Treated/Untreated)	Well water (Covered / Uncovered well)	Hand Pump	Tube wells / Bore well	Spring	River / Canal	Tank / Pond / Lake	Others
1	2	32	33	34	35	36	37	38	39	40	41	42	43	44	45	46

1038	Pipha	0	0	1	11	0	1	0	Yes	No	Yes	Yes	No	No	Yes	No
1039	Debhog	0	1	0	5	0	1	0	Yes	No	Yes	No	No	No	Yes	No
1040	Atkaria	0	0	0	0	0	0	0	Yes	No	Yes	No	No	No	Yes	No
1041	Kathur	0	0	0	4	0	0	0	No	No	Yes	No	No	No	Yes	No
1042	Khidirpore	0	0	0	2	0	0	0	No	No	Yes	No	No	No	Yes	No
1043	Durgapur	0	0	0	0	0	0	0	No	No	Yes	No	No	No	Yes	No
1044	Lakshmankati	0	0	0	1	1	0	0	No	No	Yes	No	No	No	Yes	No
1045	Subidpur	0	0	0	2	0	0	0	No	No	Yes	No	No	No	Yes	No
1046	Zanmamudpur	0	0	0	1	0	0	0	No	No	Yes	No	No	Yes	Yes	No
1047	Shripur	0	0	0	0	0	0	0	No	No	Yes	Yes	No	Yes	Yes	No
1048	Shankarpur	0	0	0	3	0	0	0	No	No	Yes	Yes	No	Yes	Yes	No
1049	Gotra	0	0	0	10	0	3	0	Yes	No	Yes	Yes	No	No	Yes	No
1050	Goknashri Gobindapur	0	0	0	0	4	0	0	Yes	No	Yes	Yes	No	No	Yes	No
1051	Paikpara	0	0	0	3	0	0	0	No	No	Yes	No	No	No	Yes	No
1052	Ramnagar	0	0	0	2	0	0	0	No	No	Yes	Yes	No	No	Yes	No
1053	Byang Pukuria	0	0	0	1	0	0	0	No	No	Yes	Yes	No	No	Yes	No
1054	Shwetpur	0	0	0	1	0	0	0	Yes	No	Yes	No	No	No	Yes	No
1055	Tajpur	0	0	0	0	0	0	0	Yes	No	Yes	Yes	No	No	Yes	No
1056	Jirakpur (P)	0	0	2	0	0	1	0	Yes	No	Yes	Yes	No	No	Yes	No
1057	Anantapur	0	0	0	2	0	1	0	Yes	No	Yes	Yes	No	No	Yes	No
1058	Matina	0	0	0	3	0	1	0	No	No	Yes	Yes	No	No	Yes	No
1059	Paschim Madhyampur	0	0	0	3	0	0	0	Yes	No	No	Yes	No	No	Yes	No
1060	Gulai Chandri	0	0	0	1	0	0	0	Yes	No	No	Yes	No	No	Yes	No
1061	Balipur (P)	0	0	0	1	0	0	0	Yes	No	No	Yes	No	No	Yes	No
1062	Sangrampur	0	0	0	0	0	3	0	No	Yes	Yes	No	No	Yes	Yes	No
1063	Par Naihati	0	0	0	0	0	0	0	No	Yes	Yes	No	No	Yes	Yes	No
1064	Amarkati	0	0	0	0	0	0	0	No	Yes	Yes	No	No	Yes	Yes	No
1065	Chaura	0	0	0	1	0	0	0	No	No	Yes	Yes	No	Yes	Yes	No
1066	Biramnagar	0	0	0	3	0	1	0	No	No	Yes	Yes	No	Yes	Yes	No
1067	Chak Kamardanga	0	0	0	0	0	0	0	No	No	Yes	Yes	No	Yes	Yes	No
1068	Aswathakati	0	0	0	0	0	1	0	No	No	Yes	Yes	No	Yes	Yes	No
1069	Merudandi	0	0	0	0	0	0	0	No	No	Yes	Yes	No	Yes	Yes	Yes
1070	Shibhati	0	0	0	0	0	1	0	No	No	Yes	Yes	No	Yes	Yes	No
1071	Rangra															
1072	Prasannakati	0	0	0	2	0	0	0	No	Yes	Yes	Yes	No	No	Yes	No
1073	Akharpur	0	0	0	2	0	0	0	Yes	No	No	Yes	No	No	Yes	No
1074	Mukundakati	0	0	0	1	0	0	0	Yes	No	No	Yes	No	No	Yes	No
1075	Gachha	0	0	0	3	0	0	0	Yes	No	No	Yes	No	No	Yes	No
1076	Paikardanga	0	0	0	1	0	0	0	Yes	No	No	Yes	No	No	Yes	No
1077	Bibidia	0	0	0	2	0	0	0	Yes	No	No	Yes	No	No	Yes	No
1078	Panitar	0	1	2	9	2	7	4	Yes	No	Yes	No	No	No	No	No

Availability of toilet & others Yes / No				Communication and transport facilities (If amenities available code -Yes is given except for Village Pin Code ,If not available within the village , the distance range code viz; a for < 5 Kms, b for 5-10 Kms and c for 10+ kms of nearest place where facility is available is given).									
Community toilet including bath.	Community toilet excluding bath.	Rural sanitary mart or sanitary hardware outlet available near the village.	Community bio- gas or recycle of waste for productive use.	Post office(PO)	Sub post office (SPO)	Post & Telegraph office (P&TO)	Village Pin Code	Telephones (Land lines)	Public call office (PCO)	Mobile phone coverage	Name of Village	Serial Number	
47	48	49	50	51	52	53	54	55	56	57	2	1	

No	No	No	No	b	b	b	743422	Yes	Yes	Yes	Pipha	1038
No	No	No	No	b	b	b	743422	Yes	Yes	Yes	Debhog	1039
No	No	No	No	b	b	b	743422	a	a	Yes	Atkaria	1040
No	No	No	No	b	b	b	743422	Yes	Yes	Yes	Kathur	1041
No	No	No	No	b	b	b	743422	Yes	a	Yes	Khidirpore	1042
No	No	No	No	b	b	b	743422	a	a	Yes	Durgapur	1043
No	No	No	No	b	a	b	743422	a	a	Yes	Lakshmankati	1044
No	No	No	No	c	c	c	743422	a	a	Yes	Subidpur	1045
No	No	No	No	c	b	c	743422	a	a	Yes	Zanmamudpur	1046
No	No	No	No	a	a	b	743429	a	a	Yes	Shripur	1047
No	No	No	No	c	a	c	743429	Yes	a	Yes	Shankarpur	1048
No	No	Yes	No	Yes	b	b	743422	Yes	Yes	Yes	Gotra	1049
No	No	No	No	b	a	b	743428	Yes	a	Yes	Goknashri Gobindapur	1050
No	No	No	No	b	a	b	743422	a	b	Yes	Paikpara	1051
No	No	No	No	b	a	b	743422	Yes	Yes	Yes	Ramnagar	1052
No	No	No	No	b	a	b	743422	Yes	Yes	Yes	Byang Pukuria	1053
No	No	No	No	c	b	b	743422	Yes	Yes	Yes	Shwetpur	1054
No	No	No	No	c	b	c	743422	a	a	Yes	Tajpur	1055
No	No	No	No		Yes	b	743422	Yes	Yes	Yes	Jirakpur (P)	1056
No	No	Yes	No	b	a	b	743412	a	b	Yes	Anantapur	1057
No	No	Yes	No	b	a	b	743429	Yes	a	Yes	Matina	1058
No	No	No	No	b	Yes	b	743429	Yes	a	Yes	Paschim Madhyampur	1059
No	No	No	No	a	b	b	743429	Yes	a	Yes	Gulai Chandi	1060
No	No	No	No	b	a	b	743412	Yes	a	Yes	Balipur (P)	1061
Yes	Yes	Yes	No	a	a	b	743422	Yes	Yes	Yes	Sangrampur	1062
No	No	Yes	No	a	a	a	743422	Yes	Yes	Yes	Par Naihati	1063
No	No	Yes	No	a	a	a	743422	Yes	Yes	Yes	Amarkati	1064
No	No	Yes	No	a	a	a	743422	Yes	Yes	Yes	Chaura	1065
No	No	Yes	No	a	Yes	a	743422	Yes	Yes	Yes	Biramnagar	1066
No	No	Yes	No	a	a	a	743422	Yes	Yes	Yes	Chak Kamardanga	1067
No	No	Yes	No	a	a	a	743422	Yes	Yes	Yes	Aswathakati	1068
No	No	Yes	No	b	Yes	b	743292	Yes	Yes	Yes	Merudandi	1069
No	No	Yes	No	b	Yes	b	743292	Yes	Yes	Yes	Shibhati	1070
											Rangra	1071
No	No	No	No	a	a	b	743292	a	b	Yes	Prasannakati	1072
Yes	No	No	No	b	a	b	743292	Yes	Yes	Yes	Akharpur	1073
No	No	No	No	b	a	b	743292	Yes	Yes	Yes	Mukundakati	1074
No	No	No	No	b	Yes	b	743292	Yes	Yes	Yes	Gachha	1075
No	No	No	No	b	a	b	743292	Yes	Yes	Yes	Paikardanga	1076
No	No	No	No	c	a	a	743429	a	a	a	Bibidia	1077
No	Yes	No	No	a	Yes	b	743292	Yes	Yes	Yes	Panitar	1078

Communication and transport facilities (If amenities available code -Yes is given except for Village Pin Code ,If not available within the village , the distance range code viz; a for < 5 Kms, b for 5-10 Kms and c for 10+ kms of nearest place where facility is available is given).												Village connected to highway (If amenities available code viz; a for < 5 Kms, b for 5-10 Kms and c for 10+ kms of nearest place where facility is available is given).				
Serial Number	Name of Village	Internet cafes/ Common service centre (CSC)	Private courier facility	Bus service (Public & Private)	Railway stations	Auto/Modified Autos	Taxis and Vans	Tractors	Cycle-pulled rickshaws(Manual & Machine driven)	Carts driven by animals	Sea /River ferry service	Connected to national highway(NH)	Connected to state highway(SH)	Connected to major district road (MDR)	Connected to others district road	Pucca roads
1	2	58	59	60	61	62	63	64	65	66	67	68	69	70	71	72

1038	Pipha	b	b	Yes	b	Yes	Yes	b	Yes	c	b	c	Yes	Yes	Yes	Yes
1039	Debhog	b	Yes	a	b	Yes	Yes	b	Yes	c	c	c	a	Yes	Yes	Yes
1040	Atkaria	Yes	b	a	b	a	Yes	a	Yes	c	b	c	a	a	Yes	a
1041	Kathur	b	c	a	b	Yes	Yes	a	Yes	c	b	c	a	Yes	Yes	Yes
1042	Khidirpore	b	c	a	b	a	Yes	a	Yes	c	b	c	b	a	Yes	Yes
1043	Durgapur	b	c	b	b	Yes	Yes	a	Yes	c	b	c	a	Yes	Yes	Yes
1044	Lakshmankati	a	a	a	a	Yes	Yes	b	Yes	c	c	c	b	Yes	Yes	Yes
1045	Subidpur	c	c	b	b	Yes	Yes	b	Yes	c	c	c	b	Yes	Yes	Yes
1046	Zanmamudpur	c	c	b	b	Yes	Yes	b	Yes	c	c	c	c	Yes	Yes	Yes
1047	Shripur	a	a	b	a	a	a	b	Yes	c	c	c	a	a		Yes
1048	Shankarpur	b	b	c	a	a	Yes	a	Yes	c	c	c	a	a	Yes	a
1049	Gotra	a	a	Yes	a	Yes	Yes	a	Yes	c	c		Yes		b	Yes
1050	Goknashri Gobindapur	a	a	a	a	Yes	Yes	a	Yes	c	c	c	b	b	b	Yes
1051	Paikpara	b	b	Yes	a	Yes	Yes	a	Yes	c	c	c	Yes	Yes	Yes	Yes
1052	Ramnagar	b	b	Yes	b	Yes	Yes	a	Yes	c	c	c	Yes	Yes	Yes	a
1053	Byang Pukuria	b	b	Yes	b	Yes	Yes	a	Yes	c	b	c	Yes	Yes	Yes	a
1054	Shwetpur	c	c	a	b	a	Yes	b	Yes	c	b	c	a	Yes	Yes	Yes
1055	Tajpur	c	c	a	a	b	a	Yes	Yes	c	c	c	a	Yes	Yes	Yes
1056	Jirakpur (P)	Yes	b	Yes	Yes	Yes	Yes	b	Yes	c	c		Yes	Yes	Yes	Yes
1057	Anantapur	b	b	a	Yes	a	Yes	b	Yes	c	b		a	b		a
1058	Matina	a	b	a	Yes	a	Yes	b	Yes	c	b		a	a		a
1059	Paschim Madhyampur	b	b	Yes	Yes	b	a	b	Yes	c	b	c	Yes	b	Yes	Yes
1060	Gulai Chandri	c	c	a	b	b	a	a	Yes	c	b	c	Yes	a	a	Yes
1061	Balipur (P)	b	b	a	b	a	Yes	a	a	c	b	c	a	a	Yes	a
1062	Sangrampur	a	a	Yes	Yes	a	Yes	a	Yes	c	Yes	Yes	a	Yes		Yes
1063	Par Naihati	a	a	Yes	a	a	Yes	a	Yes	c	b		a	a	Yes	a
1064	Amarkati	a	a	Yes	a	a	Yes	a	Yes	c	b	a	a	a	Yes	a
1065	Chaura	c	a	a	b	a	Yes	a	Yes	Yes	a			a		Yes
1066	Biramnagar	a	a	Yes	a	a	a	a	Yes	Yes	b			Yes		Yes
1067	Chak Kamardanga	a	a	Yes	b	a	Yes	a	Yes	Yes	a			a		Yes
1068	Aswathakati	a	a	Yes	a	Yes	Yes	Yes	Yes	Yes	c	c	a	a	a	Yes
1069	Merudandi	b	b	Yes	b	Yes	Yes	Yes	Yes	Yes	c	c	b	a	a	Yes
1070	Shibhati	b	b	Yes	b	Yes	Yes	Yes	Yes	Yes	b	c	b	a	a	Yes
1071	Rangra															
1072	Prasannakati	b	b	a	b	a	Yes	Yes	Yes	Yes	c	c	c	c	Yes	Yes
1073	Akharpur	Yes	b	Yes	b	Yes	Yes	Yes	Yes	Yes	c	c	c	c	b	Yes
1074	Mukundakati	a	b	a	b	Yes	Yes	Yes	Yes	c	c	c	c	c	b	Yes
1075	Gachha	a	b	a	b	Yes	Yes	Yes	Yes	Yes	c	c	c	c	b	Yes
1076	Paikardanga	a	b	a	c	Yes	Yes	Yes	Yes	Yes	b	c	c	c	b	Yes
1077	Bibidia	a	a	a	c	c	Yes	a	Yes	Yes	b	c	c	c	c	a
1078	Panitar		a	Yes	c	Yes	Yes	Yes	Yes	Yes	c	Yes	c	b	Yes	Yes

ys,village roads, banks & credit societies
 :-Yes is given, If not available within the
 code viz; a for < 5 Kms, b for 5-10 Kms
 place where facility is available is given).

Availability of miscellaneous facilities (If amenities available code -Yes is given, If not
 available within the village , the distance range code viz; a for < 5 Kms, b for 5-10 Kms
 and c for 10+ kms of nearest place where facility is available is given).

Kutchcha roads	Water bounded macadam(WBM) roads	Navigable waterway (river/canal)(NW)	Footpaths (FP)	Commercial & Co-operative Banks	ATM	Agricultural Credit Societies	Self-Help Group (SHG)	Public distribution system (PDS) shop	Mandis / Regular market	Weekly Haat	Agricultural marketing society	Integrated Child Development Scheme (Nutritional Centres)	Anganwadi Centre (Nutritional Centres)	Others (Nutritional Centres)	Name of Village	Serial Number
73	74	75	76	77	78	79	80	81	82	83	84	85	86	87	2	1

Yes	Yes	Yes	Yes	b	Yes	Yes	Yes	Yes	Yes	b	Yes	Yes	Yes	Pipha	1038
Yes	Yes	Yes	a	b	c	Yes	Yes	c	a	b	Yes	Yes	Yes	Debhog	1039
Yes	Yes	Yes	a	b	c	Yes	Yes	c	a	b	Yes	Yes	Yes	Atkaria	1040
Yes	Yes	Yes	a	b	c	Yes	Yes	c	Yes	b	Yes	Yes	Yes	Kathur	1041
Yes	Yes	Yes	a	b	c	Yes	Yes	c	a	b	Yes	Yes	Yes	Khidirpore	1042
Yes	Yes		a	b	c	Yes	Yes	c	a	b	Yes	Yes	Yes	Durgapur	1043
Yes	Yes	b	Yes	b	b	c	Yes	a	c	Yes	a	Yes	Yes	Lakshmankati	1044
Yes	Yes	Yes	b	b	b	Yes	Yes	c	Yes	c	Yes	Yes	Yes	Subidpur	1045
Yes	Yes	Yes	c	c	c	Yes	Yes	c	a	c	Yes	Yes	Yes	Zanmamudpur	1046
a		b	b	b	c	Yes	a	c	b	b	b	Yes	Yes	Shripur	1047
Yes	Yes	Yes	b	b	c	Yes	Yes	c	Yes	Yes	Yes	Yes	a	Shankarpur	1048
Yes		Yes	b	b	c	Yes	Yes	c	Yes	Yes	Yes	Yes	Yes	Gotra	1049
Yes	b	Yes	b	b	Yes	Yes	Yes	Yes	Yes	Yes	Yes	Yes	Yes	Goknashri Gobindapur	1050
Yes	Yes	Yes	Yes	b	Yes	Yes	Yes	Yes	Yes	b	Yes	Yes	Yes	Paikpara	1051
Yes	Yes	Yes	a	b	c	Yes	Yes	c	a	b	Yes	Yes	Yes	Ramnagar	1052
Yes	Yes	Yes	a	b	c	Yes	Yes	c	a	b	Yes	Yes	Yes	Byang Pukuria	1053
Yes	Yes	Yes	a	c	c	Yes	Yes	c	a	Yes	Yes	Yes	Yes	Shwetpur	1054
Yes	Yes	Yes	a	c	c	Yes	Yes	c	a	Yes	Yes	Yes	Yes	Tajpur	1055
a	Yes	Yes			c	Yes	Yes	Yes	a	a	Yes	Yes	Yes	Jirakpur (P)	1056
Yes		Yes	b	b	c	Yes	a	c	a	a	Yes	Yes	Yes	Anantapur	1057
Yes		Yes	b	b	c	Yes	a	c	Yes	b	Yes	Yes	Yes	Matina	1058
Yes		Yes	b	b	c	Yes	a	c	a	b	b	Yes	Yes	Paschim Madhyampur	1059
a	b	Yes	b	b	c	Yes	a	c	a	b	b	Yes	Yes	Gulai Chandi	1060
Yes	a	Yes	b	b	c	Yes	a	c	a	a	b	Yes	Yes	Balipur (P)	1061
Yes		Yes	a	a	c	Yes	Yes	Yes	Yes	a	Yes	Yes	Yes	Sangrampur	1062
Yes		Yes	a	c	Yes	Yes	Yes	Yes	a	a	Yes	Yes	Yes	Par Naihati	1063
Yes		Yes	a	c	Yes	Yes	Yes	Yes	a	a	Yes	Yes	Yes	Amarkati	1064
Yes		Yes	a	a	c	Yes	Yes	c	a	Yes	Yes	Yes	Yes	Chaura	1065
Yes		Yes	a	a	c	Yes	Yes	Yes	Yes	Yes	Yes	Yes	Yes	Biramnagar	1066
Yes		a	a	c	Yes	Yes	c	a	Yes	Yes	Yes	Yes	Yes	Chak Kamardanga	1067
Yes	Yes	Yes	a	a	c	Yes	Yes	Yes	a	Yes	Yes	Yes	Yes	Aswathakati	1068
Yes		Yes	Yes	b	c	Yes	Yes	Yes	a	Yes	Yes	Yes	Yes	Merudandi	1069
Yes		Yes	a	b	c	Yes	Yes	Yes	Yes	Yes	Yes	Yes	Yes	Shibhati	1070
														Rangra	1071
Yes		Yes	a	b	c	Yes	Yes	c	Yes	Yes	Yes	Yes	Yes	Prasannakati	1072
Yes	Yes	Yes	a	b	c	Yes	Yes	c	a	a	Yes	Yes	Yes	Akharpur	1073
Yes	Yes	Yes	a	b	c	Yes	a	c	a	Yes	Yes	Yes	Yes	Mukundakati	1074
Yes	Yes	Yes	a	b	c	Yes	Yes	Yes	Yes	a	Yes	Yes	Yes	Gachha	1075
Yes	Yes	Yes	a	b	c	Yes	a	c	a	a	Yes	Yes	Yes	Paikardanga	1076
Yes	a	a	a	c	c	Yes	a	c	a	a	Yes	Yes	Yes	Bibidia	1077
a	Yes	Yes	a	b	b	Yes	b	c	b	b	b	Yes	Yes	Panitar	1078

Availability of miscellaneous facilities (If amenities available code -Yes is given, If not available within the village , the distance range code viz; a for < 5 Kms, b for 5-10 Kms and c for 10+ kms of nearest place where facility is available is given).												Availability of electricity (Yes/No)			
Serial Number	Name of Village	ASHA (Accredited Social Health Activist)	Community centre with/without TV	Sports Field,	Sports Club / Recreation Centre	Cinema / Video Hall	Public Library	Public Reading Room	Newspaper Supply	Assembly Polling station	Birth & Death Registration Office	Power Supply for Domestic Use (ED)	Power Supply for Agricultural Use (EAG)	Power Supply for Commercial Use (EC)	Power Supply for All Uses (EA)
1	2	88	89	90	91	92	93	94	95	96	97	98	99	100	101

1038	Pipha	Yes	Yes	Yes	Yes	b	b	b	Yes	Yes	Yes	Yes	No	Yes	No
1039	Debhog	Yes	Yes	Yes	Yes	b	b	b	Yes	Yes	Yes	Yes	No	Yes	No
1040	Atkaria	Yes	Yes	Yes	Yes	b	a	b	Yes	Yes	a	Yes	Yes	No	No
1041	Kathur	Yes	Yes	Yes	Yes	b	b	b	Yes	Yes	Yes	Yes	No	Yes	No
1042	Khidirpore	Yes	Yes	a	Yes	b	b	b	Yes	Yes	a	Yes	No	Yes	No
1043	Durgapur	Yes	Yes	a	a	b	b	b	Yes	Yes	a	Yes	No	No	No
1044	Lakshmankati	Yes	Yes	Yes	Yes	b	a	a	Yes	Yes	a	Yes	Yes	Yes	Yes
1045	Subidpur	Yes	Yes	Yes	Yes	b	c	c	Yes	Yes	a	Yes	No	No	No
1046	Zanmamudpur	Yes	Yes	a	Yes	b	c	c	Yes	Yes	a	Yes	No	Yes	No
1047	Shripur	Yes	b	a	a	b	b	b	Yes	a	a	Yes	No	No	No
1048	Shankarpur	Yes	b	b	Yes	b	a	Yes	Yes	Yes	a	Yes	No	Yes	No
1049	Gotra	Yes	Yes	Yes	Yes	a	b	b	Yes	Yes	Yes	Yes	No	Yes	No
1050	Goknashri Gobindapur	Yes	Yes	Yes	Yes	a	Yes	Yes	Yes	Yes	a	Yes	Yes	Yes	Yes
1051	Paikpara	Yes	Yes	Yes	Yes	b	a	b	Yes	Yes	a	Yes	No	Yes	No
1052	Ramnagar	Yes	Yes	a	Yes	b	a	b	Yes	Yes	a	Yes	Yes	No	No
1053	Byang Pukuria	Yes	Yes	a	Yes	b	a	b	Yes	Yes	a	Yes	Yes	Yes	Yes
1054	Shwetpur	Yes	Yes	Yes	Yes	c	b	Yes	Yes	Yes	a	Yes	No	No	No
1055	Tajpur	Yes	Yes	a	Yes	c	b	c	Yes	Yes	a	Yes	No	No	No
1056	Jirakpur (P)	Yes	Yes	a	Yes	Yes	Yes	a	Yes	Yes	Yes	Yes	No	Yes	No
1057	Anantapur	Yes	Yes	b	Yes	b	b	b	Yes	Yes	a	Yes	No	Yes	No
1058	Matina	Yes	Yes	Yes	Yes	b	a	a	Yes	Yes	Yes	Yes	No	Yes	No
1059	Paschim Madhyampur	Yes	b	Yes	Yes	b	b	b	Yes	Yes	b	Yes	No	Yes	No
1060	Gulai Chandri	Yes	b	b	b	b	b	b	Yes	Yes	a	Yes	No	Yes	No
1061	Balipur (P)	a	b	b	b	b	c	c	Yes	a	b	Yes	Yes	Yes	Yes
1062	Sangrampur	Yes	Yes	Yes	Yes	a	Yes	Yes	Yes	Yes	Yes	Yes	Yes	Yes	Yes
1063	Par Naihati	Yes	a	Yes	a	a	a	a	Yes	Yes	Yes	Yes	Yes	Yes	Yes
1064	Amarkati	Yes	a	Yes	a	a	a	a	Yes	Yes	Yes	Yes	Yes	Yes	Yes
1065	Chaura	Yes	a	a	Yes	Yes	a	a	Yes	Yes	a	Yes	Yes	Yes	Yes
1066	Biramnagar	Yes	a	Yes	a	a	Yes	a	Yes	Yes	a	Yes	Yes	Yes	Yes
1067	Chak Kamardanga	Yes	Yes	Yes	Yes	Yes	a	a	Yes	Yes	a	Yes	Yes	Yes	Yes
1068	Aswathakati	Yes	a	a	a	a	a	a	Yes	Yes	a	Yes	Yes	Yes	Yes
1069	Merudandi	Yes	b	Yes	b	b	b	b	Yes	Yes	a	Yes	Yes	Yes	Yes
1070	Shibhati	Yes	b	Yes	b	b	b	b	Yes	Yes	Yes	Yes	Yes	Yes	Yes
1071	Rangra														
1072	Prasannakati	Yes	Yes	Yes	Yes	b	Yes	Yes	Yes	Yes	a	Yes	Yes	Yes	Yes
1073	Akharpur	Yes	Yes	Yes	Yes	b	a	a	Yes	Yes	Yes	Yes	Yes	Yes	Yes
1074	Mukundakati	Yes	Yes	a	a	b	a	a	Yes	Yes	a	Yes	Yes	Yes	Yes
1075	Gachha	Yes	a	Yes	a	b	a	a	Yes	Yes	a	Yes	Yes	Yes	Yes
1076	Paikardanga	Yes	a	a	a	b	a	a	Yes	Yes	a	Yes	Yes	Yes	Yes
1077	Bibidia	Yes	a	a	a	c	a	a	a	a	a	Yes	Yes	Yes	Yes
1078	Panitar	Yes	b	a	b	b	c	c	Yes	Yes	Yes	Yes	No	Yes	No

Nearest Town		Land Use							
		Area under different types of land use (in hectares rounded up to one decimal place)							
Name	Distance range code i.e. a for < 5 Kms, b for 5-10 Kms and c for 10+ kms .	Forests	Area under Non-agricultural Uses	Barren and Un-cultivable land	Permanent Pastures and Other Grazing Lands	Land Under Miscellaneous Tree Crops etc.	Culturable Waste Land	Name of Village	Serial Number
102	103	104	105	106	107	108	109	2	1

BASIRHAT	b	0	75	0	0	0	1.5	Pipha	1038
BASIRHAT	b	0	38.9	0	0	0	2	Debhog	1039
BASIRBAT	b	0	19.2	0	0	0	1	Atkaria	1040
BASIRHAT	b	0	20.9	0	0	0	1	Kathur	1041
BASIRHAT	b	0	12.9	0	0	0	0	Khidirpore	1042
BASIRHAT	b	0	7.3	0	0	0	0	Durgapur	1043
BASIRHAT	b	0	17.1	0	0	0	0.8	Lakshmankati	1044
BASIRHAT	b	0	6	0	0	0	4	Subidpur	1045
BASIRHAT	b	0	25.3	0	0	0	1	Zanmamudpur	1046
TAKI	b	0	9.7	0	0	0	8.1	Shripur	1047
TAKI	b	0	41.7	0	0	0	2	Shankarpur	1048
BASIRHAT	b	0	125.2	0	0	0	4.5	Gotra	1049
BASIRHAT	b	0	22.1	0	0	0	22	Goknashri Gobindapur	1050
BASIRHAT	b	0	12.5	0	0	0	0	Paikpara	1051
BASIRHAT	b	0	4.8	0	0	0	0.5	Ramnagar	1052
BASIRHAT	b	0	1	0	0	0	2.3	Byang Pukuria	1053
BASIRHAT	b	0	17.5	0	0	0	1	Shwetpur	1054
BASIRHAT	b	0	10.6	0	0	0	0	Tajpur	1055
BASIRHAT	b	0	44.5	0	0	0	30.5	Jirakpur (P)	1056
BASIRHAT	b	0	22.9	0	0	0	0.4	Anantapur	1057
BASIRHAT	b	0	8.9	0	0	0	0	Matina	1058
BASIRHAT	a	0	32	0	0	0	3.8	Paschim Madhyampur	1059
BASIRHAT	b	0	12.4	0	0	0	6.1	Gulai Chandi	1060
BASIRHAT	b	0	18.2	0	0	0	0.4	Balipur (P)	1061
BASIRHAT	b	0	186	0	0	0	43.8	Sangrampur	1062
BASIRHAT	b	0	2	0	0	0	18.7	Par Naihati	1063
BASIRHAT	b	0	6.6	0	0	0	1.2	Amarkati	1064
BASIRHAT	b	0	68	0	0	0	2.7	Chaura	1065
BASIRHAT	b	0	16	0	0	0	2.4	Biramnagar	1066
BASIRHAT	b	0	18.1	0	0	0	0.7	Chak Kamardanga	1067
BASIRHAT	b	0	12.8	0	0	0	0	Aswathakati	1068
BASIRHAT	b	0	4	0	0	0	13.6	Merudandi	1069
BASIRHAT	b	0	24	0	0	0	1	Shibhati	1070
BASIRHAT	b	0	0.7	0	0	0	4.9	Rangra	1071
BASIRHAT	b	0	45.2	0	0	0	0	Prasannakati	1072
BASIRHAT	b	0	37.4	0	0	0	60	Akharpur	1073
BASIRHAT	b	0	41.1	0	0	0	0	Mukundakati	1074
BASIRHAT	b	0	43.2	0	0	0	0	Gachha	1075
BASIRHAT	b	0	70.7	0	0	0	0	Paikardanga	1076
BASIRHAT	c	0	6	0	0	0	0	Bibidia	1077
BASIRHAT	b	0	212	0	0	0	10.5	Panitar	1078

Land Use											
Area under different types of land use (in hectares rounded up to one decimal place)							Area irrigated by source (in hectare).				
Serial Number	Name of Village	Fallow lands other than current fallows	Current Fallows	Net Area Sown	Total Irrigated Land Area	Total Un-irrigated Land Area	Canals (C)	Wells/Tube-wells(W/TW)	Tanks/Lakes(T/L)	Water Falls(WF)	Others(O)
1	2	110	111	112	113	114	115	116	117	118	119

1038	Pipha	0	0	327	190	137	0	160	30	0	0
1039	Debhog	0	0	167	70	97	0	70	0	0	0
1040	Atkaria	0	0	77	75	2	0	75	0	0	0
1041	Kathur	0	0	99.5	33.5	66	0	33.5	0	0	0
1042	Khidirpore	0	0	60	55	5	0	55	0	0	0
1043	Durgapur	0	0	45	12	33	0	12	0	0	0
1044	Lakshmankati	0	0	154.5	98.9	55.6	0	25	19.9	0	54
1045	Subidpur	0	0	24	17	7	0	15	2	0	0
1046	Zanmamudpur	0	0	116	105	11	0	100	5	0	0
1047	Shripur	0	0	22.1	9	13.1	0.5	3	3	0	2.5
1048	Shankarpur	0	0	119.4	53	66.4	1	10	1.5	0	40.5
1049	Gotra	0	0	212	125.5	86.5	0	70.4	40.7	0	14.4
1050	Goknashri Gobindapur	0	0	240	120.5	119.5	0	52.2	41.5	0	26.7
1051	Paikpara	0	0	42	19	23	0	19	0	0	0
1052	Ramnagar	0	0	44	15	29	0	15	0	0	0
1053	Byang Pukuria	0	0	26	24	2	0	22	2	0	0
1054	Shwetpur	0	0	162	128	34	0	128	0	0	0
1055	Tajpur	0	0	76	63	13	0	63	0	0	0
1056	Jirakpur (P)	0	0	208.7	38	170.7	0	18	7	0	13
1057	Anantapur	0	0	96.7	80.5	16.2	0	35.4	10.4	0	34.7
1058	Matina	0	0	75.6	60.5	15.1	0	17	10.2	0	33.4
1059	Paschim Madhyampur	0	0	157.8	111	46.8	0	0	2	0	109
1060	Gulai Chandri	0	0	80.9	64	16.9	0	0	1	0	63
1061	Balipur (P)	0	0	46.5	28	18.5	0	0	1	0	27
1062	Sangrampur	0	0	310	175	135	0	175	0	0	0
1063	Par Naihathi	0	0	36	20	16	0	20	0	0	0
1064	Amarkati	0	0	82.9	44.9	38	0	44.9	0	0	0
1065	Chaura	0	0	145	80	65	0	80	0	0	0
1066	Biramnagar	0	0	62	50	12	0	50	0	0	0
1067	Chak Kamardanga	0	0	44	36	8	0	36	0	0	0
1068	Aswathakati	0	0	31	24	7	0	24	0	0	0
1069	Merudandi	0	0	290	205	85	0	205	0	0	0
1070	Shibhati	0	0	125.6	101.6	24	0	101.6	0	0	0
1071	Rangra	0	0	48	35	13	0	35	0	0	0
1072	Prasannakati	0	0	77	50	27	0	0	10	0	40
1073	Akharpur	0	0	166	96	70	0	0	6	0	90
1074	Mukundakati	0	0	104.8	78.8	26	0	68.8	5	0	5
1075	Gachha	0	0	564	367	197	0	347	20	0	0
1076	Paikardanga	0	0	134	90	44	0	62.4	15.8	0	11.8
1077	Bibidia	0	0	132.2	120	12.2	0	116	4	0	0
1078	Panitar	0	0	1021.1	811.1	210	189	9	104	0	509.1

Name of three most important commodities manufactured			Name of Village	Serial Number
First	Second	Third		
120	121	122	2	1

Rice	Muri		Pipha	1038
			Debhog	1039
			Atkaria	1040
			Kathur	1041
			Khidirpore	1042
			Durgapur	1043
Handloom			Lakshmankati	1044
			Subidpur	1045
			Zanmamudpur	1046
			Shripur	1047
			Shankarpur	1048
Brick			Gotra	1049
Handloom			Goknashri Gobindapur	1050
			Paikpara	1051
			Ramnagar	1052
			Byang Pukuria	1053
			Shwetpur	1054
			Tajpur	1055
			Jirakpur (P)	1056
Brick			Anantapur	1057
Brick	Biri	Garment	Matina	1058
			Paschim Madhyampur	1059
Wood Processing			Gulai Chandi	1060
			Balipur (P)	1061
Brick			Sangrampur	1062
Pottery			Par Naihati	1063
Brick			Amarkati	1064
			Chaura	1065
			Biramnagar	1066
			Chak Kamardanga	1067
			Aswathakati	1068
			Merudandi	1069
			Shibhati	1070
			Rangra	1071
			Prasannakati	1072
Weaver			Akharpur	1073
			Mukundakati	1074
			Gachha	1075
			Paikardanga	1076
			Bibidia	1077
			Panitar	1078

Census of India 2011
Amenities and Land use

Serial Number	Name of Village	Location code no.	Total area of the village (in hectares rounded up to one decimal place)	Total population (2011 census)	Number of households (2011 census)	Number of educational amenities available in village , the distance range code viz; a for 0-5 kms, b for 5-10 kms, c for 10+ kms of nearest place where facility is available							
						Pre-Primary school (PP)	Primary school (P)	Middle school (M)	Secondary School (S)	Senior Secondary school (SS)	Degree college of arts science & commerce (ASC)	Engineering college(EC)	Medical college (MC)
1	2	3	4	5	6	7	8	9	10	11	12	13	14
1079	Dhaltitha (P)	323552	592.7	3047	655	2	2	1	1				
1080	Nalkora (P)	323553	404.6	948	214	1	1	a	a	a	c	c	c
1081	Bansjhari Mallikpur	323554	131.2	3447	721	3	2	2					
1082	Soladana	323555	134.4	2870	595	1	1	1					
1083	Hariharpur	323556	221.8	4477	962	3	2	a					
1084	Goalhati	323557	49	68	15	a							
1085	Purbba Madhyampur	323558	48.8	109	20	1							
1086	Dakshin Bagundi	323559	105.6	1506	358	3	2	2	1	1			
1087	Kodalia	323560	258	5896	1285	4	3	1	1	1	b	c	c
1088	Ghusuri	323561	68.7	640	137	1	1	a	a	a	c	c	c
1089	Patilachandra	323562	166.9	3425	746	3	3	a	a	a	b	c	c
1090	Dakshin Gulaichandi	323563	53	1581	363	1	1	a	a	a	a	c	c
1091	Nimdari	323564	106.8	2512	536	1	1	a	a	a	b	c	c
1092	Nonaghona	323565	30.5	393	84	1	1	a	a	b	b	c	c
1093	Fatepur	323566	33	400	91	1	1	a	a	a	a	c	c
1094	Saranja	323567	46.3	790	178	1	1	a	a	a	c	c	c
1095	Shankchura	323568	207.8	2548	596	2	2	a	a	a	a	c	c
1096	Kathari	323569	72.9	1302	312	1	1	a	a	a	a	c	c
1097	Gachharati	323570	40.4	1450	323	1	1	a	a	a	a	c	c
Block T O T A L :			10478.6	150520	33417	130	122	32	18	7	0	0	0

- Village Directory

(As in 2009)

le. (If not available within the < 5 Kms, b for 5-10 Kms and c if facility is available is given).						Number of Medical Amenities available. (If not available within the village , the distance range code viz; a for < 5 Kms, b for 5-10 Kms and c for 10+ kms of nearest place where facility is available is given).												
15	16	17	18	19	20	21	22	23	24	25	26	27	28	29	30	31	Name of Village	Serial Number
								1									Dhaltitha (P)	1079
c	c	b	c	c		b	c	a	a	b	b	b	b	b		a	Nalkora (P)	1080
								1									Bansjhari Mallikpur	1081
																	Soladana	1082
																	Hariharpur	1083
																	Goalhati	1084
																	Purbba Madhyampur	1085
						c		1		c	c	c	c	1			Dakshin Bagundi	1086
c	c	b	b	b		b	c	1	1	1	b	b	5	a	b	b	Kodialia	1087
c	c	c	c	c		b	c	a	a	a	b	b	b	a	b	b	Ghusuri	1088
c	c	b	b	b			c	b	b	a	a	b	a	a		a	Patilachandra	1089
c	c	b	b	b		b	b	a	a	a	a	b	a	b		a	Dakshin Gulaichandi	1090
c	c	b	b	b		b	b	a	a	a	b	b	a	b		b	Nimdari	1091
c	c	a	b	b		a	b	a	a	a	b	a	a	b		a	Nonaghona	1092
c	c	b	b	b		a	a	a	a	a	a	a	a	b		a	Fatepur	1093
c	c	b	b	b		b	c	a	a	a	a	a	a	a		a	Sarania	1094
c	c	c				a	a	1	b	b	a	a	a	b		b	Shankchura	1095
c	c	c		c		a	a	1	c	c	c	a	a	b		c	Kathari	1096
c	c	c		c		a		a	c	c	c	c	a	b		c	Gachharati	1097
0	0	2	0	0	27	1	4	19	2	3	0	0	6	3	0	2	: Block T O T A L	

Serial Number	Name of Village	Number of Non-Government Medical Amenities available.							Availability of drinking water - Yes / No								
		Charitable non Govt. hospital/Nursing home.	Medical practitioner with MBBS Degree	Medical practitioner with other degree	Medical practitioner with no degree	Traditional practitioner and faith healer	Medicine Shop	Others	Tap water (Treated/Untreated)	Well water (Covered / Uncovered well)	Hand Pump	Tube wells / Bore well	Spring	River / Canal	Tank / Pond / Lake	Others	
1	2	32	33	34	35	36	37	38	39	40	41	42	43	44	45	46	
1079	Dhaltitha (P)	0	0	0	0	0	0	0	0	Yes	No	Yes	Yes	No	Yes	Yes	No
1080	Nalkora (P)	0	0	0	0	0	0	0	0	Yes	No	No	Yes	No	No	Yes	No
1081	Bansjhari Mallikpur	0	0	0	0	0	0	0	0	Yes	No	Yes	Yes	No	Yes	Yes	No
1082	Soladana	0	0	0	0	0	0	0	0	Yes	No	Yes	Yes	No	Yes	Yes	No
1083	Hariharpur	0	0	0	0	0	0	0	0	No	No	Yes	Yes	No	Yes	Yes	No
1084	Goalhati	0	0	0	0	0	0	0	0	Yes	No	Yes	Yes	No	Yes	Yes	No
1085	Purbba Madhyampur	0	0	0	0	0	0	0	0	Yes	No	Yes	Yes	No	Yes	Yes	No
1086	Dakshin Bagundi	0	0	0	0	0	0	0	0	Yes	No	Yes	Yes	No	Yes	Yes	No
1087	Kodalia	0	0	3	4	0	3	0	No	No	Yes	Yes	No	Yes	Yes	No	No
1088	Ghusuri	0	0	0	0	0	0	0	No	No	No	Yes	No	No	Yes	No	No
1089	Patilachandra	0	0	3	2	0	0	0	Yes	No	No	Yes	No	No	Yes	No	No
1090	Dakshin Gulaichandi	0	0	0	4	0	4	0	No	Yes	Yes	Yes	No	No	Yes	No	No
1091	Nimdari	0	0	0	0	0	0	0	No	No	No	Yes	No	No	Yes	No	No
1092	Nonaghona	0	0	0	0	0	0	0	No	No	No	Yes	No	No	Yes	No	No
1093	Fatepur	0	0	0	0	0	0	0	No	No	No	Yes	No	No	Yes	No	No
1094	Sarania	0	0	0	1	0	0	0	No	No	No	Yes	No	No	Yes	No	No
1095	Shankchura	0	0	0	0	0	0	0	Yes	No	Yes	Yes	No	No	No	No	No
1096	Kathari	0	0	0	1	0	1	0	Yes	No	Yes	Yes	No	No	Yes	No	No
1097	Gachharati	0	0	0	1	0	1	0	Yes	No	Yes	No	No	Yes	Yes	No	No
Block T O T A L :		0	2	11	93	7	30	4	29	5	44	44	0	21	57	1	

Availability of toilet & others Yes / No				Communication and transport facilities (If amenities available code -Yes is given except for Village Pin Code ,If not available within the village , the distance range code viz; a for < 5 Kms, b for 5-10 Kms and c for 10+ kms of nearest place where facility is available is given).								
Community toilet including bath.	Community toilet excluding bath.	Rural sanitary mart or sanitary hardware outlet available near the village.	Community bio- gas or recycle of waste for productive use.	Post office(PO)	Sub post office (SPO)	Post & Telegraph office (P&TO)	Village Pin Code	Telephones (Land lines)	Public call office (PCO)	Mobile phone coverage	Name of Village	Serial Number
47	48	49	50	51	52	53	54	55	56	57	2	1
No	No	No	No	b	c	b	743412	Yes	Yes	Yes	Dhaltitha (P)	1079
No	No	No	No	b	a	b	743412	Yes	a	Yes	Nalkora (P)	1080
No	No	No	No			c	743429			b	Bansjhari Mallikpur	1081
No	Yes	No	No	c	Yes	c	743429	Yes	Yes	Yes	Soladana	1082
No	No	Yes	No		Yes	c	743429	Yes	Yes	Yes	Hariharpur	1083
No	No	No	No			b	743429	a	c	Yes	Goalhati	1084
No	No	Yes	No			b	743429	b	b	b	Purbba Madhyampur	1085
No	Yes	Yes	No			b	743429	Yes	b	b	Dakshin Bagundi	1086
No	No	No	No	c	a	c	743429	Yes	a	Yes	Kotalia	1087
No	No	No	No	c	a	c	743429	a	a	Yes	Ghusuri	1088
No	No	No	No	a	b	b	743429	b	b	Yes	Patilachandra	1089
No	No	No	No	a	b	b	743429	Yes	Yes	Yes	Dakshin Gulaichandi	1090
No	No	No	No	b	b	b	743429	b	b	Yes	Nimdari	1091
No	No	No	No	a	a	a	743445	a	a	Yes	Nonaghona	1092
No	No	No	No	a	a	a	743412	a	a	Yes	Fatepur	1093
No	No	No	No	a	a	b	743429	a	a	Yes	Sarania	1094
No	No	No	No	a	a	a	743429	Yes	Yes	Yes	Shankchura	1095
No	No	No	No	a	a	a	743429	Yes	Yes	Yes	Kathari	1096
No	No	No	No	a	a	a	743429	Yes	Yes	Yes	Gachharati	1097
2	4	15	0	1	9	0	59	39	29	55	: Block T O T A L	

Communication and transport facilities (If amenities available code -Yes is given except for Village Pin Code ,If not available within the village , the distance range code viz; a for < 5 Kms, b for 5-10 Kms and c for 10+ kms of nearest place where facility is available is given).												Village connected to highway (If amenities available code viz; a for < 5 Kms, b for 5-10 Kms and c for 10+ kms of nearest place where facility is available is given).				
Serial Number	Name of Village	Internet cafes/ Common service centre (CSC)	Private courier facility	Bus service (Public & Private)	Railway stations	Auto/Modified Autos	Taxis and Vans	Tractors	Cycle-pulled rickshaws(Manual & Machine driven)	Carts driven by animals	Sea /River ferry service	Connected to national highway(NH)	Connected to state highway(SH)	Connected to major district road (MDR)	Connected to others district road	Pucca roads
1	2	58	59	60	61	62	63	64	65	66	67	68	69	70	71	72
1079	Dhaltitha (P)	b	a	Yes	b	Yes	Yes	a	Yes	Yes	Yes	c	c			Yes
1080	Nalkora (P)	b	b	b	b	a	Yes	b	Yes	c	c	c	a	a	a	a
1081	Bansjhari Mallikpur	b	a	b	b	b	a	b	Yes	c	a					a
1082	Soladana	b	b	b	c	Yes	Yes	c	Yes	Yes	a	c	c			Yes
1083	Hariharpur		b	b	b	a	Yes	a	Yes	Yes	Yes					Yes
1084	Goalhati	b	b	b	c	a	Yes	a	Yes	Yes	b					a
1085	Purbba Madhyampur	b	b	a	c	a	Yes	a	Yes	Yes	b					a
1086	Dakshin Bagundi	b	b	a	c	b	Yes	Yes	Yes	Yes	Yes					Yes
1087	Kodalia	a	c	b	c	a	Yes	a	Yes	c	c	c	a	a	Yes	a
1088	Ghusuri	c	b	a	c	a	Yes	a	Yes	c	b	c	a	a	a	a
1089	Patilachandra	b	b	b	c	b	a	a	Yes	c	c	c	Yes	a	a	Yes
1090	Dakshin Gulaichandi	a	b	b	b	b	Yes	a	Yes	c	b	c	Yes	a	Yes	a
1091	Nimdari	a	b	b	c	Yes	b	a	Yes	c	b	c	a	a	a	Yes
1092	Nonaghona	a	a	a	c	b	a	b	Yes	c	b	c	a	a	a	a
1093	Fatepur	a	a	a	c	b	Yes	b	Yes	c	b		a	a		a
1094	Sarania	a	a	a	c	b	a	b	Yes	c	b	c	Yes	Yes	a	a
1095	Shankchura	a	b	a	c	a	Yes	a	Yes	c	b		Yes	Yes	Yes	Yes
1096	Kathari	a	b	a	c	a	Yes	b	Yes	c	c		Yes	Yes		a
1097	Gachharati	a	c	a	c	a	Yes	a	Yes	c	c		Yes	Yes	Yes	Yes
Block T O T A L :		3	1	18	5	24	49	11	58	18	4	2	14	19	26	38

ys,village roads, banks & credit societies
 :-Yes is given, If not available within the
 code viz; a for < 5 Kms, b for 5-10 Kms
 place where facility is available is given).

Availability of miscellaneous facilities (If amenities available code -Yes is given, If not
 available within the village , the distance range code viz; a for < 5 Kms, b for 5-10 Kms
 and c for 10+ kms of nearest place where facility is available is given).

73	74	75	76	77	78	79	80	81	82	83	84	85	86	87	Name of Village	Serial Number
Yes	Yes	Yes	b	b	b	Yes	Yes	c	b	b	Yes	Yes	Yes	Yes	Dhaltitha (P)	1079
a			b	b	c	Yes	a	c	a	a	b	Yes	Yes	Yes	Nalkora (P)	1080
a		Yes			c	Yes	Yes	c	Yes	Yes	Yes	Yes	Yes	Yes	Bansjhari Mallikpur	1081
Yes		Yes	c	c	c	Yes	Yes	Yes	Yes	c	Yes	Yes	Yes	Yes	Soladana	1082
Yes		Yes			c	Yes	Yes	c	Yes	Yes	a	Yes	Yes	Yes	Hariharpur	1083
Yes					c	Yes	Yes	c	Yes	Yes	a	Yes	Yes	Yes	Goalhati	1084
Yes	Yes	Yes			c	Yes	Yes	c	Yes	Yes	Yes	Yes	Yes	Yes	Purbba Madhyampur	1085
Yes	Yes	Yes			c	Yes	Yes	c	Yes	Yes	a	Yes	Yes	Yes	Dakshin Bagundi	1086
Yes	b	Yes	b	b	c	Yes	Yes	c	a	a	b	Yes	Yes	Yes	Kodialia	1087
Yes	a		c	c	c	Yes	a	c	a	a	c	Yes	Yes	Yes	Ghusuri	1088
a	b	Yes	b	b	c	Yes	a	c	a	b	b	Yes	Yes	Yes	Patilachandra	1089
a	a	Yes	a	a	Yes	Yes	a	Yes	Yes	b	b	Yes	Yes	Yes	Dakshin Gulaichandi	1090
Yes	a	Yes	b	b	c	Yes	a	c	a	b	b	Yes	Yes	Yes	Nimdari	1091
Yes			a	b	c	Yes	a	c	a	b	c	Yes	Yes	Yes	Nonaghona	1092
Yes			a	b	c	Yes	b	c	a	b	b	Yes	Yes	Yes	Fatepur	1093
a	b		b	b	c	Yes	a	c	a	a	b	Yes	Yes	Yes	Sarania	1094
a		Yes	a	b	Yes	Yes	a	Yes	a	Yes	Yes	Yes	Yes	Yes	Shankchura	1095
Yes		Yes	c	c	Yes	Yes	a	c	a	Yes	c	Yes	Yes	Yes	Kathari	1096
Yes		Yes	c	c	c	Yes	a	c	a	Yes	c	Yes	Yes	Yes	Gachharati	1097
49	22	4	46	5	0	6	59	37	15	20	22	40	59	58	: Block T O T A L	

Availability of miscellaneous facilities (If amenities available code -Yes is given, If not available within the village , the distance range code viz; a for < 5 Kms, b for 5-10 Kms and c for 10+ kms of nearest place where facility is available is given).												Availability of electricity (Yes/No)			
Serial Number	Name of Village	ASHA (Accredited Social Health Activist)	Community centre with/without TV	Sports Field,	Sports Club / Recreation Centre	Cinema / Video Hall	Public Library	Public Reading Room	Newspaper Supply	Assembly Polling station	Birth & Death Registration Office	Power Supply for Domestic Use (ED)	Power Supply for Agricultural Use (EAG)	Power Supply for Commercial Use (EC)	Power Supply for All Uses (EA)
1	2	88	89	90	91	92	93	94	95	96	97	98	99	100	101
1079	Dhaltitha (P)	Yes	b	b	b	b	b	b	Yes	Yes	c	Yes	Yes	Yes	Yes
1080	Nalkora (P)	Yes	b	b	b	b	c	c	Yes	Yes	b	Yes	Yes	Yes	Yes
1081	Bansjhari Mallikpur	Yes	Yes	Yes	Yes	Yes	Yes	Yes	Yes	Yes	Yes	Yes	No	No	No
1082	Soladana	Yes	Yes	Yes	c	c	c	c	Yes	Yes	b	Yes	Yes	Yes	Yes
1083	Hariharpur	Yes	Yes	Yes	Yes	Yes	Yes	Yes	Yes	a	Yes	Yes	Yes	Yes	Yes
1084	Goalhati	Yes	Yes	Yes	Yes	Yes	Yes	Yes	Yes	Yes	Yes	Yes	Yes	No	No
1085	Purbba Madhyampur	Yes	Yes	Yes	Yes	Yes	Yes	Yes	Yes	Yes	Yes	Yes	No	Yes	No
1086	Dakshin Bagundi	Yes	Yes	Yes	Yes	Yes	Yes	Yes	Yes	Yes	Yes	Yes	Yes	No	No
1087	Kodalia	Yes	b	b	b	b	b	b	Yes	Yes	Yes	Yes	Yes	Yes	Yes
1088	Ghusuri	a	c	c	c	c	c	c	Yes	a	a	Yes	Yes	Yes	Yes
1089	Patilachandra	Yes	b	Yes	b	b	b	b	Yes	Yes	a	Yes	No	Yes	No
1090	Dakshin Gulaichandi	b	b	b	b	b	b	b	Yes	Yes	a	Yes	Yes	Yes	Yes
1091	Nimdari	Yes	b	a	b	b	b	b	Yes	Yes	a	Yes	No	No	No
1092	Nonaghona	Yes	Yes	a	a	b	a	a	Yes	a	a	Yes	No	No	No
1093	Fatepur	Yes	b	a	a	b	b	b	Yes	a	b	Yes	No	No	No
1094	Sarania	Yes	Yes	Yes	Yes	a	a	a	Yes	Yes	a	Yes	No	No	No
1095	Shankchura	Yes	Yes	Yes	Yes	a	b	a	Yes	Yes	a	Yes	Yes	Yes	Yes
1096	Kathari	Yes	Yes	Yes	Yes	a	a	a	a	Yes	a	Yes	No	No	No
1097	Gachharati	Yes	a	a	a	a	a	a	Yes	Yes	a	Yes	No	No	No
Block T O T A L :		56	34	32	33	8	10	10	57	52	18	59	31	43	27

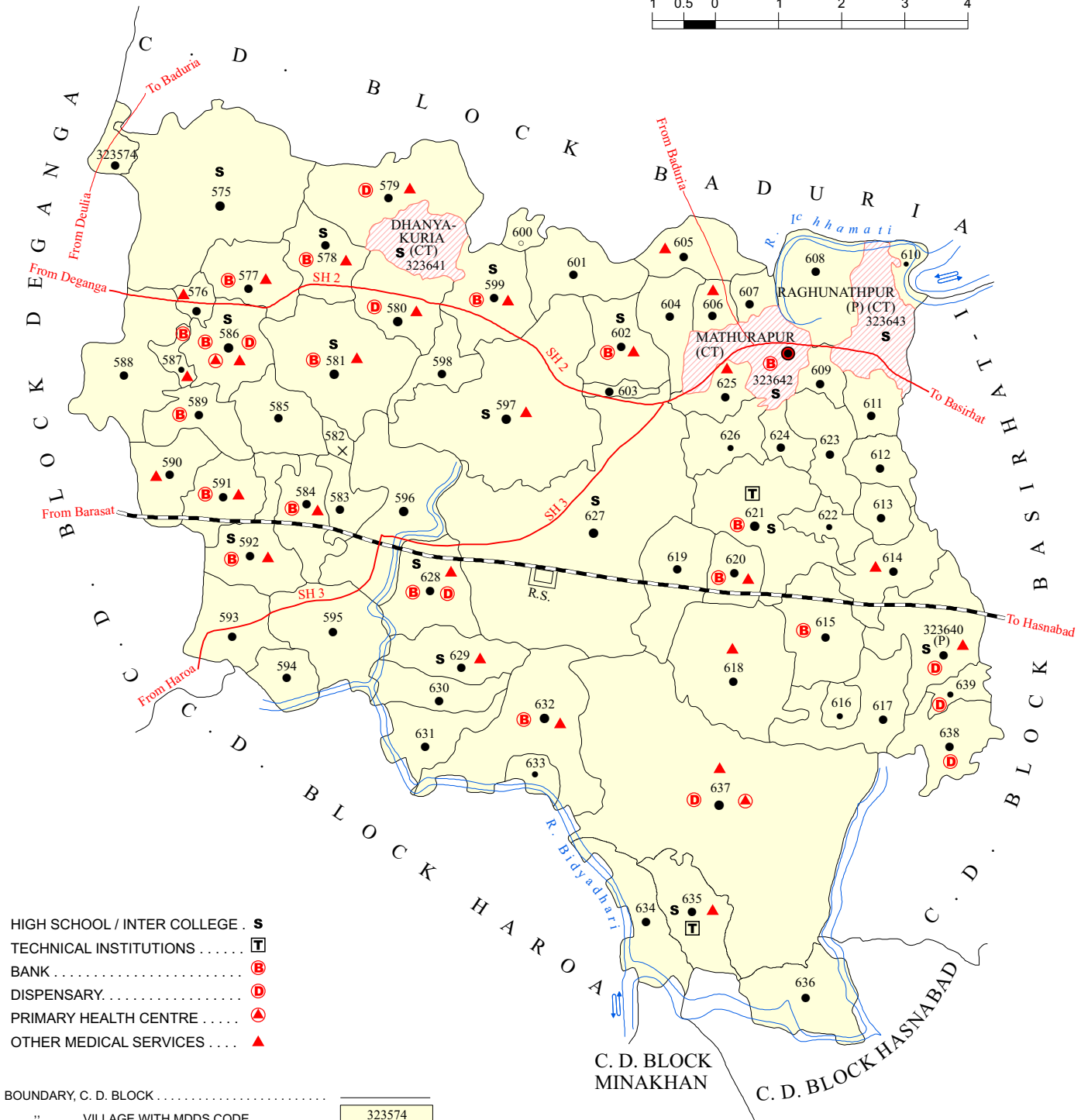

Nearest Town		Land Use							
		Area under different types of land use (in hectares rounded up to one decimal place)							
Name	Distance range code i.e. a for < 5 Kms, b for 5-10 Kms and c for 10+ kms .	Forests	Area under Non-agricultural Uses	Barren and Un-cultivable land	Permanent Pastures and Other Grazing Lands	Land Under Miscellaneous Tree Crops etc.	Culturable Waste Land	Name of Village	Serial Number
102	103	104	105	106	107	108	109	2	1
BASIRHAT	a	0	58.1	0	0	0	116.3	Dhaltitha (P)	1079
BASIRHAT	a	0	20.1	0	0	0	60	Nalkora (P)	1080
BASIRHAT	b	0	35.9	0	0	0	5.2	Bansjhari Mallikpur	1081
BASIRHAT	a	0	51.9	0	0	0	1.8	Soladana	1082
BASIRHAT	b	0	42.7	0	0	0	1.8	Hariharpur	1083
BASIRHAT	c	0	49	0	0	0	0	Goalhati	1084
TAKI	a	0	44.8	0	0	0	0	Purbba Madhyampur	1085
TAKI	a	0	10.1	0	0	0	6.9	Dakshin Bagundi	1086
TAKI	b	0	106	0	0	0	8.1	Kodalia	1087
BASIRHAT	c	0	12	0	0	0	8.1	Ghusuri	1088
BASIRHAT	b	0	43.4	0	0	0	2	Patilachandra	1089
TAKI	a	0	17.6	0	0	0	2.4	Dakshin Gulaichandi	1090
TAKI	b	0	19.8	0	0	0	2	Nimdari	1091
TAKI	a	0	5.2	0	0	0	2	Nonaghona	1092
TAKI	b	0	3.9	0	0	0	0.8	Fatepur	1093
TAKI	b	0	9	0	0	0	0.8	Sarania	1094
TAKI	b	0	68.3	0	0	0	1	Shankchura	1095
TAKI	b	0	45	0	0	0	2	Kathari	1096
TAKI	b	0	21.4	0	0	0	0.4	Gachharati	1097
0	0	0	2064.6	0	0	0	474	: Block T O T A L	

Land Use											
Area under different types of land use (in hectares rounded up to one decimal place)							Area irrigated by source (in hectare).				
Serial Number	Name of Village	Fallow lands other than current fallows	Current Fallows	Net Area Sown	Total Irrigated Land Area	Total Un-irrigated Land Area	Canals (C)	Wells/Tube-wells(W/TW)	Tanks/Lakes(T/L)	Water Falls(WF)	Others(O)
1	2	110	111	112	113	114	115	116	117	118	119
1079	Dhaltitha (P)	0	0	418.3	174.4	243.9	0	80	17.4	0	77
1080	Nalkora (P)	0	0	324.5	65.4	259.1	1	31.3	8	0	25.2
1081	Bansjhari Mallikpur	0	0	90.1	90.1	0	0	30	0	0	60.1
1082	Soladana	0	0	80.6	67.2	13.4	0	26	3.4	0	37.8
1083	Hariharpur	0	0	177.3	175	2.3	1	0	0	0	174
1084	Goalhati	0	0	0	0	0	0	0	0	0	0
1085	Purbba Madhyampur	0	0	4	4	0	0	4	0	0	0
1086	Dakshin Bagundi	0	0	88.6	70	18.6	1	0	0	0	69
1087	Kodalia	0	0	143.9	88	55.9	2	55	0	0	31
1088	Ghusuri	0	0	48.6	21	27.6	2.5	0	0.5	0	18
1089	Patilachandra	0	0	121.4	83	38.4	0	30	11.1	0	41.9
1090	Dakshin Gulaichandi	0	0	32.9	19	13.9	0	0	0.5	0	18.5
1091	Nimdari	0	0	85	52	33	0	14.1	20	0	17.9
1092	Nonaghona	0	0	23.2	12	11.2	0	6	6	0	0
1093	Fatepur	0	0	28.3	16	12.3	0	10	6	0	0
1094	Sarania	0	0	36.4	20	16.4	0	0	1.5	0	18.5
1095	Shankchura	0	0	138.5	98.5	40	0	18.5	10	0	70
1096	Kathari	0	0	25.9	25.9	0	0	20.9	5	0	0
1097	Gachharati	0	0	18.6	11	7.6	2	3	6	0	0
Block T O T A L :		0	0	7939.4	5072.3	2867.1	200	2702	437.4	0	

Name of three most important commodities manufactured			Name of Village	Serial Number
First	Second	Third		
120	121	122	2	1
			Dhaltitha (P)	1079
			Nalkora (P)	1080
Brick			Bansjhari Mallikpur	1081
			Soladana	1082
			Hariharpur	1083
			Goalhati	1084
			Purbba Madhyampur	1085
			Dakshin Bagundi	1086
Wood Processing			Kotalia	1087
			Ghusuri	1088
Wood Processing			Patilachandra	1089
			Dakshin Gulaichandi	1090
			Nimdari	1091
			Nonaghona	1092
			Fatepur	1093
Wood Processing			Sarania	1094
			Shankchura	1095
Molases			Kathari	1096
Molases			Gachharati	1097
			: Block T O T A L	

INDIA
WEST BENGAL
C. D. BLOCK BASIRHAT - II
DISTRICT NORTH TWENTY FOUR PARGANAS

KILOMETRES



- HIGH SCHOOL / INTER COLLEGE . **S**
- TECHNICAL INSTITUTIONS **T**
- BANK **(B)**
- DISPENSARY **(D)**
- PRIMARY HEALTH CENTRE **(A)**
- OTHER MEDICAL SERVICES **(▲)**

- BOUNDARY, C. D. BLOCK [Dotted line]
- " VILLAGE WITH MDDS CODE [Box with 323574]
- HEADQUARTERS : C. D. BLOCK [Red circle]
- POPULATION SIZE OF VILLAGES : BELOW 200, 200-499, 500-999, 1000-4999, 5000 AND ABOVE [Dots of varying sizes]
- UNINHABITED VILLAGE WITH MDDS CODE [Box with X and 323582]
- CENSUS TOWN WITH MDDS CODE [Box with 323642]
- STATE HIGHWAY [Red line with SH 2]
- IMPORTANT METALLED ROAD [Red line with R.S.]
- RAILWAY LINE WITH STATION, BROAD GAUGE [Black line with station symbol]
- RIVER AND STREAM [Blue line]

TOTAL AREA OF THE C. D. BLOCK.....	127.42 Sq. Kms.
TOTAL POPULATION OF THE C. D. BLOCK.....	226130
TOTAL NUMBER OF VILLAGES.....	67
TOTAL NUMBER OF INHABITED VILLAGES.....	66
TOTAL NUMBER OF CENSUS TOWNS.....	3
TOTAL NUMBER OF STATUTORY TOWNS.....	NIL
DISTANCE FROM DISTRICT HEADQUARTERS TO C. D. BLOCK HEADQUARTERS (APPROX.)....	36 Kms.

Alphabetical List of Villages

Name of the CD Block : Basirhat-II

CD Block Code (2011) : 0177

Sl. No.	Name of the Village	PLCN 2001	MDDS PLCN 2011
1	2	3	4
1	Akatpur	01735200	323623
2	Akipur	01734700	323618
3	Amtona	01732000	323592
4	Arjunpur	01735600	323626
5	Bakpukhuria	01734800	323619
6	Begampur	01730900	323581
7	Beler Dhanyakuria	01733000	323602
8	Bishnupur	01730400	323576
9	Chaita	01735900	323629
10	Chak Amtona	01731100	323583
11	Chak Farasatpur	01734100	323612
12	Chak Kalikapur	01732100	323593
13	Chak Khamarpara	01732800	323600
14	Chak Swarupnagar	01731000	323582
15	Chandigari	01736800	323638
16	Chanpa Pukhuria	01735000	323621
17	Chuk Nagar	01736300	323633
18	Dakshin Debipur	01734600	323617
19	Dhopa Baria	01736400	323634
20	Dugbaria	01731700	323589
21	Eojnagar	01730300	323575
22	Farasatpur	01735100	323622
23	Ghona	01736200	323632
24	Gobila	01731600	323588
25	Gobindapur Dhokra	01733600	323608
26	Gochharati Bhyabla	01736900	323639
27	Jagatpur	01736100	323631
28	Jhuruli	01736500	323635
29	Joypur Gopmahal	01733100	323603
30	Kachua Swarupnagar	01731400	323586
31	Kalikapur	01731200	323584

Alphabetical List of Villages

Name of the CD Block : Basirhat-II

CD Block Code (2011) : 0177

Sl. No.	Name of the Village	PLCN 2001	MDDS PLCN 2011
1	2	3	4
32	Kankra	01731800	323590
33	Karulia	01731300	323585
34	Katiarbag	01735300	323624
35	Kendua	01736000	323630
36	Kharidanga	01736600	323636
37	Komabad	01732200	323594
38	Kripalpur	01732300	323595
39	Malatipur	01735800	323628
40	Maminpur	01734300	323614
41	Matia	01732700	323599
42	Maynali	01735500	323625
43	Mirzanagar	01731900	323591
44	Nadia	01730700	323579
45	Nagarkachua	01730200	323574
46	Nehalpur	01730800	323580
47	Paschim Bibipur	01730600	323578
48	Purbba Bibipur	01733900	323610
49	Raharhati	01733200	323604
50	Rajalipur	01731500	323587
51	Rajapur	01734900	323620
52	Rajendrapur	01736700	323637
53	Rajnagar	01733300	323605
54	Ramchandrapur	01734500	323616
55	Rameshwarpur	01733400	323606
56	Ramnarayanpur	01733700	323609
57	Sadiknagar	01732400	323596
58	Sangbaria	01732900	323601
59	Shib Chandrapur	01732600	323598
60	Sitalia	01734400	323615
61	Srikrishnapur	01734000	323611
62	Srinagar	01732500	323597

Alphabetical List of Villages

Name of the CD Block : Basirhat-II

CD Block Code (2011) : 0177

Sl. No.	Name of the Village	PLCN 2001	MDDS PLCN 2011
1	2	3	4
63	Swarupnagar	01730500	323577
64	Swaruppur	01733500	323607
65	Tyantra Neora (P)	01737000	323640
66	Uttar Debipur	01734200	323613
67	Zafarpur	01735700	323627

Census of India 2011
Amenities and Land use

Serial Number	Name of Village	Location code no.	Total area of the village (in hectares rounded up to one decimal place)	Total population (2011 census)	Number of households (2011 census)	Number of educational amenities available in village , the distance range code viz; a for 0-5 kms, b for 5-10 kms, c for 10+ kms of nearest place where facility is available							
						Pre-Primary school (PP)	Primary school (P)	Middle school (M)	Secondary School (S)	Senior Secondary school (SS)	Degree college of arts science & commerce (ASC)	Engineering college(EC)	Medical college (MC)
1	2	3	4	5	6	7	8	9	10	11	12	13	14

Name of District:-North Twenty Four Parganas

Name of CD Block:-Basirhat - II

1098	Nagarkachua	323574	54	1597	362	1	1		a				
1099	Eojnagar	323575	609.4	11051	2486	5	5		1		b		
1100	Bishnupur	323576	39	1400	311	1	1		a				
1101	Swarupnagar	323577	148.3	2932	649	2	1		a		a		
1102	Paschim Bibipur	323578	139.5	2805	672	1	1	1	1	1	b		
1103	Nadia	323579	281.8	3910	971	2	2		a	a	c	b	c
1104	Nehalpur	323580	167.3	7682	1761	3	3		a	a	c	b	c
1105	Begampur	323581	341.5	6923	1568	2	2		1		b		
1106	Chak Swarupnagar	323582	21.8	0	0								
1107	Chak Amtona	323583	84.2	1032	238	2	2	a	a	a	c		
1108	Kalikapur	323584	145	1392	333	2	2						
1109	Karulia	323585	158.4	1831	425	1	1	a	a		c		
1110	Kachua Swarupnagar	323586	331.5	8383	1911	5	5	1	1	b	b		
1111	Rajalipur	323587	26.7	752	173	1	1						
1112	Gobila	323588	107.4	3222	736	2	2						
1113	Dugbaria	323589	132.3	2074	484	2	1		a		b	b	a
1114	Kankra	323590	136.9	3205	807	1	1		a	b			
1115	Mirzanagar	323591	131.8	3493	811	4	3	a	a		1	c	c
1116	Amtona	323592	184.9	2394	546	2	2	1	1				
1117	Chak Kalikapur	323593	156.4	1950	451	1	1	1					
1118	Komabad	323594	21.6	1053	259	1	1	a	a	a	c	c	c
1119	Kripalpur	323595	257	4134	970	2	2	1	a	a	c	c	c
1120	Sadiknagar	323596	304.3	5082	1037	3	3	a	a	a	c	c	c
1121	Srinagar	323597	643.8	11025	2584	7	6	1	1				
1122	Shib Chandrapur	323598	82.6	1360	322	2	2						
1123	Matia	323599	186.7	4579	1042	1	1			1	c	c	c
1124	Chak Khamarpara	323600	34.8	11	2	1	1	1					
1125	Sangbaria	323601	162	4452	996	2	2						
1126	Belar Dhanyakuria	323602	129.1	2850	658	3	3	1	1	1			
1127	Joypur Gopmahal	323603	39	2334	560	2	2						
1128	Raharhati	323604	116.2	2447	596	2	2						
1129	Rajnagar	323605	134.9	2930	689	2	2						
1130	Rameshwarpur	323606	49.4	1046	264	1	1	a	a	a	b	c	c
1131	Swaruppur	323607	46	1687	381	2	1	a	a	a	b	c	c
1132	Gobindapur Dhokra	323608	186.9	3224	772	3	2						
1133	Ramnayanpur	323609	48.8	1271	286	1	1	a	a	a	b	c	c
1134	Purbba Bibipur	323610	29.1	361	91	1	1	a	a	a	a	c	c
1135	Srikrishnapur	323611	97.4	1100	299	1	1	a	a	a	c	c	c
1136	Chak Farasatpur	323612	87.2	1769	415	1	1	a	a	a	a	c	c
1137	Uttar Debipur	323613	72.2	2089	459	1	1	a	a	a	a	c	c
1138	Maminpur	323614	160.1	2720	596	2	2	a	a	a	a	c	c

- Village Directory

(As in 2009)

le. (If not available within the < 5 Kms, b for 5-10 Kms and c if facility is available is given).						Number of Medical Amenities available. (If not available within the village , the distance range code viz; a for < 5 Kms, b for 5-10 Kms and c for 10+ kms of nearest place where facility is available is given).						Name of Village	Serial Number					
Management institute (MI)	Polytechnic (Pt)	Vocational training school /ITI	Non-formal training centre (NFTC)	Special school for disabled (SSD)	Others (specify)	Community health centre (CHC)	Primary health centre (PHC)	Primary health sub centre (PHS)	Maternity and child welfare centre (MCW)	T.B. clinic (TBC)	Hospital-allopathic (HA)			Hospital-alternative medicine (HO)	Dispensary (D)	Veterinary hospital (VH)	Mobile health clinic (MHC)	Family welfare centre (FWC)
15	16	17	18	19	20	21	22	23	24	25	26	27	28	29	30	31	2	1

Location CodeNo:-337

Location CodeNo:-0177

a			c			b	a										Nagarkachua	1098
b			c			b	a										Eojnagar	1099
a			c			b	1										Bishnupur	1100
b			c			a	1	a	a	a							Swarupnagar	1101
b			c			a	1	a	a	a							Paschim Bibipur	1102
c	b	a	b			c	a	1	c	c	c	c	1	c	c	a	Nadia	1103
c	b	a	b			c	a	1	c	c	c	c	1	c	c	1	Nehalpur	1104
b			c			a	1				a	a					Begampur	1105
																	Chak Swarupnagar	1106
																	Chak Amtona	1107
																	Kalikapur	1108
						a	b	a	a	a	b	a	a	c		a	Karulia	1109
						1	1	1	1	1	1		1			1	Kachua Swarupnagar	1110
																	Rajalipur	1111
						c	b	b		b	c	b	b	c	a		Gobila	1112
						a	b	b	a	b	b		b	b	a	a	Dugbaria	1113
																	Kankra	1114
						a	b	1	a	a	b	b	a	c		a	Mirzanagar	1115
																	Amtona	1116
																	Chak Kalikapur	1117
c	c	c	c			b	a	a	b	b	b	b	b	c	b	b	Komabad	1118
c	c	c	c			b	b	a	a	b	b	b	a	c		b	Kripalpur	1119
c	c	c	c			b	a	a	b	b	b	b	a	c	b	b	Sadiknagar	1120
							a	1	a	c				b			Srinagar	1121
							a	a	a	c				b			Shib Chandrapur	1122
c	b	c		b													Matia	1123
																	Chak Khamarpara	1124
																	Sangbaria	1125
																	Belar Dhanyakuria	1126
																	Joypur Gopmahal	1127
																	Raharhati	1128
																	Rajnagar	1129
c	c	a		a		b	b	1	b	b	b	b	a	a		b	Rameshwarpur	1130
c	c	a		a		c	c	c	c	c	c	c	a	a		c	Swaruppur	1131
						b	b	a	b	b	b	b	b	a		b	Gobindapur Dhokra	1132
c	c	a		a		a	b	a	b	b	b	b	a	a		b	Ramnrayanpur	1133
c	c	b		a		a	b	a	c	c	c	b	a	a		c	Purbba Bibipur	1134
c	c	a		a		a	b	a	c	c	b	b	a	a		c	Srikrishnapur	1135
																	Chak Farasatpur	1136
																	Uttar Debipur	1137
																	Maminpur	1138

Serial Number	Name of Village	Number of Non-Government Medical Amenities available.							Availability of drinking water - Yes / No							
		Charitable non Govt. hospital/Nursing home.	Medical practitioner with MBBS Degree	Medical practitioner with other degree	Medical practitioner with no degree	Traditional practitioner and faith healer	Medicine Shop	Others	Tap water (Treated/Untreated)	Well water (Covered / Uncovered well)	Hand Pump	Tube wells / Bore well	Spring	River / Canal	Tank / Pond / Lake	Others
1	2	32	33	34	35	36	37	38	39	40	41	42	43	44	45	46

1098	Nagarkachua	0	0	0	0	0	2	0	Yes	No	Yes	Yes	No	No	Yes	No
1099	Eojnagar	0	0	0	5	0	2	0	Yes	No	Yes	Yes	No	No	Yes	No
1100	Bishnupur	0	0	0	1	0	0	0	Yes	No	Yes	Yes	No	No	Yes	No
1101	Swarupnagar	0	0	0	1	0	5	0	No	No	Yes	Yes	No	No	Yes	No
1102	Paschim Bibipur	0	0	0	2	0	0	0	Yes	No	Yes	Yes	No	No	Yes	No
1103	Nadia	0	0	1	0	0	0	0	Yes	No	Yes	Yes	No	No	Yes	No
1104	Nehalpur	0	0	2	0	0	9	0	Yes	No	Yes	Yes	No	Yes	Yes	No
1105	Begampur	0	0	0	3	0	0	0	No	No	Yes	Yes	No	No	Yes	No
1106	Chak Swarupnagar															
1107	Chak Amtona	0	0	0	0	0	0	0	Yes	No	Yes	Yes	No	No	No	No
1108	Kalikapur	0	0	0	0	0	2	0	Yes	No	Yes	No	No	No	Yes	No
1109	Karulia	0	0	0	0	0	0	0	Yes	No	Yes	Yes	No	No	Yes	No
1110	Kachua Swarupnagar	0	6	12	5	0	8	0	Yes	No	Yes	No	No	No	Yes	No
1111	Rajalipur	0	0	0	0	0	0	0	Yes	No	Yes	No	No	No	Yes	No
1112	Gobila	0	0	0	0	0	1	0	Yes	Yes	Yes	Yes	No	No	Yes	Yes
1113	Dugbaria	0	0	0	0	0	0	0	Yes	No	Yes	No	No	Yes	No	No
1114	Kankra	0	0	0	3	0	0	0	Yes	No	Yes	Yes	No	Yes	Yes	No
1115	Mirzanagar	0	0	0	0	0	0	0	Yes	No	Yes	Yes	No	No	Yes	No
1116	Amtona	0	0	0	0	0	0	0	No	No	Yes	Yes	No	No	Yes	No
1117	Chak Kalikapur	0	0	0	0	0	0	0	Yes	No	Yes	Yes	No	Yes	Yes	No
1118	Komabad	0	0	0	0	0	0	0	No	No	Yes	No	No	Yes	No	No
1119	Kripalpur	0	0	0	0	0	0	0	Yes	No	Yes	Yes	No	Yes	Yes	No
1120	Sadiknagar	0	0	0	0	0	0	0	Yes	No	Yes	No	No	Yes	Yes	No
1121	Srinagar	0	0	0	0	0	3	0	No	No	No	Yes	No	No	Yes	No
1122	Shib Chandrapur	0	0	0	0	0	0	0	Yes	No	No	Yes	No	Yes	Yes	No
1123	Matia	0	0	0	0	0	10	0	No	No	No	Yes	No	No	Yes	No
1124	Chak Khamarpara	0	0	0	0	0	0	0	No	No	No	Yes	No	No	Yes	No
1125	Sangbaria	0	0	0	0	0	0	0	No	No	No	Yes	No	No	Yes	No
1126	Belar Dhanyakuria	0	0	0	0	0	0	0	Yes	No	Yes	Yes	No	No	No	No
1127	Joypur Gopmahal	0	0	0	0	0	0	0	Yes	No	Yes	Yes	No	No	No	No
1128	Raharhati	0	0	0	0	0	0	0	Yes	No	Yes	Yes	No	No	No	No
1129	Rajnagar	0	0	0	0	0	0	0	Yes	No	Yes	Yes	No	No	No	No
1130	Rameshwarpur	0	0	2	1	0	1	0	Yes	No	Yes	Yes	No	No	Yes	No
1131	Swaruppur	0	0	1	1	0	0	0	Yes	No	Yes	No	No	No	Yes	No
1132	Gobindapur Dhokra	0	0	1	2	0	0	0	No	No	Yes	No	No	Yes	Yes	No
1133	Ramnayanpur	0	1	0	0	0	0	0	Yes	No	Yes	No	No	No	Yes	No
1134	Purbba Bibipur	0	0	1	0	0	0	0	Yes	No	Yes	No	No	Yes	Yes	No
1135	Srikrishnapur	0	0	0	0	0	0	0	Yes	No	Yes	No	No	No	Yes	No
1136	Chak Farasatpur	0	0	0	1	0	0	0	No	No	No	Yes	No	No	Yes	No
1137	Uttar Debipur	0	0	1	1	0	0	0	No	No	No	Yes	No	No	Yes	No
1138	Maminpur	0	0	1	1	0	0	0	No	No	No	Yes	No	No	Yes	No

Availability of toilet & others Yes / No				Communication and transport facilities (If amenities available code -Yes is given except for Village Pin Code ,If not available within the village , the distance range code viz; a for < 5 Kms, b for 5-10 Kms and c for 10+ kms of nearest place where facility is available is given).								
Community toilet including bath.	Community toilet excluding bath.	Rural sanitary mart or sanitary hardware outlet available near the village.	Community bio- gas or recycle of waste for productive use.	Post office(PO)	Sub post office (SPO)	Post & Telegraph office (P&TO)	Village Pin Code	Telephones (Land lines)	Public call office (PCO)	Mobile phone coverage	Name of Village	Serial Number
47	48	49	50	51	52	53	54	55	56	57	2	1

No	No	No	No	a	a	a	743293	a	a	Yes	Nagarkachua	1098
No	No	No	No	a	Yes	a	743293	a	a	Yes	Eojnagar	1099
No	No	No	No	a	Yes	a	743293	Yes	a	Yes	Bishnupur	1100
No	No	No	No	a	Yes	b	743293	Yes	Yes	Yes	Swarupnagar	1101
No	No	No	No	a	Yes	b	743437	Yes	Yes	Yes	Paschim Bibipur	1102
No	No	No	No	a	a	b	743437	Yes	Yes	Yes	Nadia	1103
No	Yes	No	No	Yes	a	a	743437	Yes	Yes	Yes	Nehalpur	1104
No	No	No	No	b	Yes	b	743437	Yes	Yes	Yes	Begampur	1105
											Chak Swarupnagar	1106
No	No	No	Yes	Yes		b	743445	Yes	b	Yes	Chak Amtona	1107
Yes	Yes	Yes	No	Yes	Yes	Yes	743445	Yes	Yes	Yes	Kalikapur	1108
No	No	No	No	a		b	743445	a	b	Yes	Karulia	1109
Yes	Yes	Yes	No			b	743424			a	Kachua Swarupnagar	1110
Yes	Yes	Yes	No	Yes	Yes	Yes	743428	Yes	Yes	Yes	Rajalipur	1111
No	No	No	No	b	Yes	b	743424	Yes	Yes	Yes	Gobila	1112
No	No	No	No	a	b	b	743424	a	b	a	Dugbaria	1113
No	No	No	No	a		b	743424		Yes	Yes	Kankra	1114
No	No	No	No			b	743424			Yes	Mirzanagar	1115
No	No	No	No			b	743445	Yes	b	Yes	Amtona	1116
No	No	No	No			b	743445	Yes	Yes	Yes	Chak Kalikapur	1117
No	No	No	No	a	a	a	743445	Yes	a	Yes	Komabad	1118
No	No	No	No	a	a	a	743445	Yes	a	Yes	Kripalpur	1119
No	No	No	No	a	b	b	743445	Yes	Yes	Yes	Sadiknagar	1120
No	No	No	No	a	Yes	b	743437	Yes	Yes	Yes	Srinagar	1121
No	No	No	No			c	743437	Yes	b	Yes	Shib Chandrapur	1122
No	No	No	No	a	Yes	c	743437	Yes	Yes	Yes	Matia	1123
No	No	No	No	b		c	743437	b	b	b	Chak Khamarpara	1124
No	No	No	No	b	a	c	743437		a	Yes	Sangbaria	1125
No	No	No	No	a	a	a	743437	Yes	Yes	Yes	Beler Dhanyakuria	1126
No	Yes	No	No	a	Yes	a	743428	Yes	Yes	Yes	Joypur Gopmahal	1127
No	No	No	No	a	a	b	743428	Yes		b	Raharhati	1128
No	No	No	No	a		b	743428	Yes	a	c	Rajnagar	1129
No	No	No	No	a		b	743428	Yes	b	Yes	Rameshwarpur	1130
No	No	No	No	a	a	a	743428	Yes	a	Yes	Swaruppur	1131
No	No	Yes	No	a	a	a	743428	Yes	a	Yes	Gobindapur Dhokra	1132
No	No	No	No	a	a	b	743428	Yes	a	Yes	Ramnarayanpur	1133
No	No	No	No	a	a	b	743437	a	a	Yes	Purbba Bibipur	1134
No	No	No	No	a	a	b	743428	Yes	a	Yes	Srikrishnapur	1135
No	No	No	No	a	a	a	743422	Yes	a	Yes	Chak Farasatpur	1136
No	No	No	No	a	a	b	743291	Yes	Yes	Yes	Uttar Debipur	1137
No	No	No	No	a	Yes	a	743291	a	Yes	Yes	Maminpur	1138

Communication and transport facilities (If amenities available code -Yes is given except for Village Pin Code ,If not available within the village , the distance range code viz; a for < 5 Kms, b for 5-10 Kms and c for 10+ kms of nearest place where facility is available is given).												Village connected to highway (If amenities available code viz; a for < 5 Kms, b for 5-10 Kms and c for 10+ kms of nearest place where facility is available is given).				
Serial Number	Name of Village	Internet cafes/ Common service centre (CSC)	Private courier facility	Bus service (Public & Private)	Railway stations	Auto/Modified Autos	Taxis and Vans	Tractors	Cycle-pulled rickshaws(Manual & Machine driven)	Carts driven by animals	Sea /River ferry service	Connected to national highway(NH)	Connected to state highway(SH)	Connected to major district road (MDR)	Connected to others district road	Pucca roads
1	2	58	59	60	61	62	63	64	65	66	67	68	69	70	71	72

1098	Nagarkachua	b	b	Yes	b	Yes	Yes	a	Yes	c	b	c	a	a	a	a
1099	Eojnagar	b	b	Yes	b	Yes	Yes	a	Yes	c	b	c	a	a	a	a
1100	Bishnupur	b	b	Yes	b	Yes	Yes	a	Yes	Yes	b	c	Yes	Yes	b	a
1101	Swarupnagar	b	a	Yes	b	Yes	Yes	a	Yes	c	b	c	Yes	Yes	b	a
1102	Paschim Bibipur	a	b	Yes	b	Yes	Yes	b	Yes	c	b	c	Yes	Yes	b	Yes
1103	Nadia	c	c	b	b	b	b	c	Yes	c	a	c	a	Yes	Yes	Yes
1104	Nehalpur	c	c	b	b	b	b	c	Yes	c	a	c	Yes	Yes	Yes	Yes
1105	Begampur	b	b	Yes	b	Yes	Yes	b	Yes	c	b	c	Yes	Yes	b	Yes
1106	Chak Swarupnagar															
1107	Chak Amtona	b	b	b	b	Yes	Yes	Yes	Yes	c	a	a				Yes
1108	Kalikapur	Yes	b	b	Yes	Yes	Yes	Yes	Yes	c	a		Yes	Yes		a
1109	Karulia	b	b	b	b	a	Yes	Yes	Yes	c	b	a				Yes
1110	Kachua Swarupnagar	b	b	a	b	a	a	b	Yes	c	b		Yes	Yes		Yes
1111	Rajalipur	Yes	b	Yes	Yes	Yes	Yes	Yes	Yes	c	b		Yes	Yes		a
1112	Gobila	a	b	a	a	a	Yes	Yes	Yes	Yes	c	c	a	a	a	a
1113	Dugbaria	b	b	a	a	b	a	a	Yes	c	b	Yes		Yes		Yes
1114	Kankra	b	b	a	a	Yes	Yes	a	Yes	c	b				Yes	Yes
1115	Mirzanagar	c	b	a	Yes	b	Yes	a	Yes	c	b					Yes
1116	Amtona	c	b	a	Yes	Yes	Yes	a	Yes	c	b					a
1117	Chak Kalikapur	c	b	b	a	Yes	Yes	Yes	Yes	c	c			Yes	Yes	Yes
1118	Komabad	a	b	b	a	Yes	Yes	Yes	Yes	c	b	b	a	Yes		Yes
1119	Kripalpur	a	b	b	a	Yes	Yes	Yes	Yes	Yes	c	b	a	a	Yes	Yes
1120	Sadiknagar	a	b	a	a	Yes	Yes	Yes	Yes	c	c	b	a	Yes	Yes	Yes
1121	Srinagar	b	b	Yes	b	a	a	a	Yes	c	c	c	c	Yes	Yes	Yes
1122	Shib Chandrapur	c	c	a	a	b	a	a	Yes	c	b	c	c	a		a
1123	Matia	c	c	Yes	a	Yes	Yes	b	Yes	c	c	c	c	Yes	Yes	a
1124	Chak Khamarpara	c	c	a	b	b	a	a	Yes	c	b	c	c	a		a
1125	Sangbaria	c	c	a	b	a	a	b	Yes	c	b	c	c	a	a	a
1126	Belar Dhanyakuria	c	b	a	a	a	a	a	Yes	c	c			Yes		Yes
1127	Joypur Gopmahal	c	b	a	a	a	a	a	Yes	c	c			Yes		a
1128	Raharhati	c	a	a	a	b	b	a	Yes	c	c			Yes		a
1129	Rajnagar	c	a	b	b	b	a	a	Yes	c	a				Yes	a
1130	Rameshwarpur	Yes	Yes	Yes	a	Yes	Yes	a	Yes	c	a	c	a	a	a	b
1131	Swaruppur	a	a	a	a	a	Yes	a	Yes	c	b	c	c	a	a	a
1132	Gobindapur Dhokra	Yes	b	a	a	a	Yes	Yes	Yes	c	b	c	a	a	a	a
1133	Ramnayanpur	Yes	b	a	a	a	Yes	b	Yes	b	b	c	a	a	a	a
1134	Purbba Bibipur	a	b	a	b	a	Yes	a	Yes	b	c	c	a	a	a	a
1135	Srikrishnapur	Yes	b	a	a	a	Yes	b	Yes	b	c	c	a	a		a
1136	Chak Farasatpur	a	a	a	a	Yes	Yes	a	Yes	c	b	c	a			Yes
1137	Uttar Debipur	a	a	a	a	Yes	Yes	a	Yes	c	c	c	a			Yes
1138	Maminpur	a	a	a	a	Yes	Yes	a	Yes	c	c	c	a			Yes

ys,village roads, banks & credit societies
 :-Yes is given, If not available within the
 code viz; a for < 5 Kms, b for 5-10 Kms
 place where facility is available is given).

Availability of miscellaneous facilities (If amenities available code -Yes is given, If not
 available within the village , the distance range code viz; a for < 5 Kms, b for 5-10 Kms
 and c for 10+ kms of nearest place where facility is available is given).

73	74	75	76	77	78	79	80	81	82	83	84	85	86	87	Name of Village	Serial Number
															2	1

Yes			Yes		a	c	Yes	Yes	Yes	Yes	Yes	Yes	Yes	Yes	Nagarkachua	1098
Yes			Yes		a	c	Yes	Yes	Yes	Yes	Yes	Yes	Yes	Yes	Eojnagar	1099
Yes			Yes		a	c	Yes	Yes	c	a	Yes	Yes	Yes	Yes	Bishnupur	1100
Yes			Yes	Yes	a	c	Yes	Yes	Yes	Yes	Yes	Yes	Yes	Yes	Swarupnagar	1101
Yes			Yes	Yes	b	c	Yes	Yes	Yes	Yes	Yes	Yes	Yes	Yes	Paschim Bibipur	1102
a		a	Yes	a	b	Yes	Yes	Yes	c	a	b	b	Yes	Yes	Nadia	1103
Yes			Yes	a	b	Yes	Yes	Yes	c	a	b	b	Yes	b	Nehalpur	1104
Yes			Yes	Yes	b	c	Yes	Yes	Yes	Yes	Yes	Yes	Yes	Yes	Begampur	1105
															Chak Swarupnagar	1106
a			Yes	a	c	c	Yes	a	c	a	a	a	Yes	Yes	Chak Amtona	1107
a			Yes	Yes	Yes	Yes	Yes	Yes	Yes	Yes	Yes	Yes	Yes	Yes	Kalikapur	1108
a			Yes	a	b	c	Yes	Yes	Yes	Yes	Yes	Yes	Yes	Yes	Karulia	1109
Yes			Yes	Yes	Yes	Yes	Yes	Yes	Yes	Yes	Yes	Yes	Yes	Yes	Kachua Swarupnagar	1110
a			Yes	Yes	Yes	Yes	Yes	Yes	Yes	Yes	Yes	Yes	Yes	Yes	Rajalipur	1111
Yes			Yes	a	a	c	Yes	Yes	Yes	Yes	b	Yes	Yes	Yes	Gobila	1112
Yes	Yes	Yes	Yes	Yes	b	c	Yes	Yes	Yes	Yes	Yes	Yes	Yes	Yes	Dugbaria	1113
Yes			Yes	a	b	c	Yes	Yes	b	Yes	Yes	Yes	Yes	Yes	Kankra	1114
a			Yes	Yes	c	c	Yes	Yes	Yes	Yes	c	Yes	Yes	Yes	Mirzanagar	1115
Yes			Yes	Yes		c	Yes	Yes	c	Yes	Yes	Yes	Yes	Yes	Amtona	1116
Yes	Yes	Yes	Yes			c	Yes	Yes	c	Yes	Yes	Yes	Yes	Yes	Chak Kalikapur	1117
Yes			Yes	a	b	c	Yes	Yes	c	a	a	Yes	Yes	Yes	Komabad	1118
Yes			Yes	b	c	c	Yes	Yes	c	Yes	Yes	Yes	Yes	Yes	Kripalpur	1119
Yes	Yes	Yes	Yes	a	b	c	Yes	Yes	c	a	a	Yes	Yes	Yes	Sadiknagar	1120
Yes			a	a	c	c	Yes	Yes	Yes	Yes	Yes	Yes	Yes	Yes	Srinagar	1121
Yes		Yes	a	b	c	c	Yes	Yes	c	a	Yes	b	Yes	Yes	Shib Chandrapur	1122
Yes	Yes	Yes	Yes	Yes	b	c	Yes	Yes	Yes	Yes	Yes	b	Yes	Yes	Matia	1123
a						c	Yes	Yes	c	Yes	Yes	Yes	Yes	Yes	Chak Khamarpara	1124
Yes			Yes	a	b	c	Yes	Yes	c	a	Yes	Yes	Yes	Yes	Sangbaria	1125
Yes			Yes	Yes	a	Yes	Yes	Yes	Yes	a	a	a	Yes	Yes	Belar Dhanyakuria	1126
Yes			Yes	a	a	c	Yes	Yes	Yes	Yes	Yes	Yes	Yes	Yes	Joypur Gopmahal	1127
Yes			Yes	a	a	c	Yes	Yes	c	Yes	Yes	Yes	Yes	Yes	Raharhati	1128
Yes			Yes	a	a	c	Yes	Yes	c	Yes	Yes	Yes	Yes	Yes	Rajnagar	1129
Yes	Yes	a	Yes	a	a	c	Yes	a	c	c	Yes	Yes	Yes	Yes	Rameshwarpur	1130
Yes			a	Yes		c	Yes	a	c	a	a	Yes	Yes	Yes	Swaruppur	1131
Yes	Yes	a	Yes	a	a	c	Yes	Yes	c	Yes	Yes	Yes	Yes	Yes	Gobindapur Dhokra	1132
Yes	Yes	a	Yes	a	a	c	Yes	a	c	a	b	Yes	Yes	Yes	Ramnarayanpur	1133
Yes			a	Yes	a	c	Yes	a	c	a	b	a	a	Yes	Purbba Bibipur	1134
Yes			Yes	a	a	c	Yes	a	c	a	b	Yes	Yes	Yes	Srikrishnapur	1135
Yes			a	Yes	a	c	Yes	a	c	a	a	Yes	Yes	Yes	Chak Farasatpur	1136
Yes			b	Yes	a	c	Yes	Yes	Yes	a	b	Yes	Yes	Yes	Uttar Debipur	1137
Yes			b	Yes	a	c	Yes	a	c	a	a	Yes	Yes	Yes	Maminpur	1138

Availability of miscellaneous facilities (If amenities available code -Yes is given, If not available within the village , the distance range code viz; a for < 5 Kms, b for 5-10 Kms and c for 10+ kms of nearest place where facility is available is given).												Availability of electricity (Yes/No)			
Serial Number	Name of Village	ASHA (Accredited Social Health Activist)	Community centre with/without TV	Sports Field,	Sports Club / Recreation Centre	Cinema / Video Hall	Public Library	Public Reading Room	Newspaper Supply	Assembly Polling station	Birth & Death Registration Office	Power Supply for Domestic Use (ED)	Power Supply for Agricultural Use (EAG)	Power Supply for Commercial Use (EC)	Power Supply for All Uses (EA)
1	2	88	89	90	91	92	93	94	95	96	97	98	99	100	101

1098	Nagarkachua	Yes	Yes	Yes	Yes	a	Yes	Yes	Yes	Yes	b	Yes	Yes	Yes	Yes
1099	Eojnagar	Yes	Yes	Yes	Yes	Yes	Yes	Yes	Yes	Yes	Yes	Yes	No	No	No
1100	Bishnupur	Yes	Yes	a	Yes	a	Yes	Yes	Yes	Yes	a	Yes	No	No	No
1101	Swarupnagar	Yes	Yes	Yes	Yes	a	Yes	Yes	Yes	Yes	a	Yes	Yes	Yes	Yes
1102	Paschim Bibipur	Yes	Yes	Yes	Yes	a	Yes	Yes	Yes	Yes	a	Yes	Yes	Yes	Yes
1103	Nadia	Yes	Yes	c	c	a	a	Yes	Yes	Yes	a	Yes	Yes	Yes	Yes
1104	Nehalpur	Yes	Yes	a	c	Yes	a	Yes	Yes	Yes	a	Yes	Yes	Yes	Yes
1105	Begampur	Yes	Yes	Yes	Yes	a	Yes	Yes	Yes	Yes	a	Yes	Yes	Yes	Yes
1106	Chak Swarupnagar														
1107	Chak Amtona	Yes	Yes	Yes	a	c	Yes	Yes	Yes	Yes	a	Yes	No	Yes	No
1108	Kalikapur	Yes	Yes	Yes	Yes	Yes	Yes	Yes	Yes	Yes	b	Yes	No	Yes	No
1109	Karulia	Yes	Yes	Yes	Yes	Yes	Yes	Yes	Yes	Yes	a	Yes	No	Yes	No
1110	Kachua Swarupnagar	Yes	Yes	Yes	Yes	Yes	Yes	Yes	Yes	Yes	Yes	Yes	Yes	Yes	Yes
1111	Rajalipur	Yes	Yes	Yes	Yes	Yes	Yes	Yes	Yes	Yes	Yes	Yes	No	Yes	No
1112	Gobila	Yes	b	Yes	Yes	a	Yes	Yes	Yes	Yes	b	Yes	Yes	Yes	Yes
1113	Dugbaria	Yes	Yes	Yes	Yes	Yes	Yes	Yes	Yes	Yes	Yes	Yes	Yes	Yes	Yes
1114	Kankra	Yes	Yes	Yes	Yes	Yes	Yes	Yes	Yes	Yes	Yes	Yes	Yes	Yes	Yes
1115	Mirzanagar	Yes	Yes	Yes	Yes	Yes	Yes	Yes	Yes	Yes	Yes	Yes	No	Yes	No
1116	Amtona	Yes	Yes	Yes	Yes	Yes	Yes	Yes	Yes	Yes	Yes	Yes	No	Yes	No
1117	Chak Kalikapur	Yes	Yes	Yes	Yes	Yes	Yes	Yes	Yes	Yes	Yes	Yes	Yes	Yes	Yes
1118	Komabad	Yes	a	Yes	b	Yes	b	b	Yes	Yes	Yes	Yes	Yes	Yes	Yes
1119	Kripalpur	Yes	Yes	Yes	Yes	Yes	Yes	Yes	Yes	Yes	a	Yes	Yes	Yes	Yes
1120	Sadiknagar	Yes	Yes	Yes	Yes	Yes	Yes	Yes	Yes	Yes	a	Yes	Yes	Yes	Yes
1121	Srinagar	Yes	Yes	Yes	Yes	Yes	Yes	Yes	Yes	Yes	Yes	Yes	No	Yes	No
1122	Shib Chandrapur	Yes	Yes	Yes	Yes	Yes	Yes	Yes	Yes	Yes	a	Yes	No	No	No
1123	Matia	Yes	Yes	Yes	Yes	Yes	Yes	Yes	Yes	Yes	a	Yes	No	Yes	No
1124	Chak Khamarpara	Yes	Yes	Yes	Yes	Yes	Yes	Yes	Yes	Yes	Yes	Yes	No	No	No
1125	Sangbaria	Yes	Yes	Yes	Yes	Yes	Yes	Yes	Yes	Yes	a	Yes	No	No	No
1126	Belar Dhanyakuria	Yes	Yes	Yes	Yes	Yes	Yes	Yes	Yes	Yes	Yes	Yes	Yes	Yes	Yes
1127	Joypur Gopmahal	Yes	Yes	Yes	Yes	Yes	Yes	Yes	Yes	Yes	Yes	Yes	Yes	Yes	Yes
1128	Raharhati	Yes	Yes	Yes	Yes	Yes	Yes	Yes	Yes	Yes	Yes	Yes	Yes	Yes	Yes
1129	Rajnagar	Yes	Yes	Yes	Yes	Yes	Yes	Yes	Yes	Yes	Yes	Yes	Yes	Yes	Yes
1130	Rameshwarpur	Yes	Yes	Yes	Yes	Yes	Yes	Yes	Yes	Yes	Yes	Yes	Yes	Yes	Yes
1131	Swaruppur	Yes	a	Yes	Yes	a	a	a	Yes	Yes	a	Yes	Yes	No	No
1132	Gobindapur Dhokra	Yes	Yes	a	Yes	a	b	b	Yes	Yes	a	Yes	No	Yes	No
1133	Ramnarayanpur	Yes	a	Yes	Yes	b	b	b	Yes	Yes	a	Yes	No	No	No
1134	Purbba Bibipur	Yes	a	Yes	Yes	b	b	b	Yes	a	a	Yes	No	No	No
1135	Srikrishnapur	Yes	a	a	Yes	b	b	b	Yes	Yes	a	Yes	No	No	No
1136	Chak Farasatpur	Yes	a	a	Yes	a	a	Yes	Yes	Yes	a	Yes	No	Yes	No
1137	Uttar Debipur	Yes	b	Yes	Yes	Yes	a	a	Yes	Yes	a	Yes	No	No	No
1138	Maminpur	Yes	a	a	Yes	a	a	a	Yes	Yes	a	Yes	No	No	No

Nearest Town		Land Use							
		Area under different types of land use (in hectares rounded up to one decimal place)							
Name	Distance range code i.e. a for < 5 Kms, b for 5-10 Kms and c for 10+ kms .	Forests	Area under Non-agricultural Uses	Barren and Un-cultivable land	Permanent Pastures and Other Grazing Lands	Land Under Miscellaneous Tree Crops etc.	Culturable Waste Land	Name of Village	Serial Number
102	103	104	105	106	107	108	109	2	1

DHANYA KUCIA b		0	1	0	0	0	10	Nagarkachua	1098
DHANYA KUCIA a		0	2	0	0	0	62	Eojnagar	1099
DHANYA KUCIA b		0	2	0	0	0	3	Bishnupur	1100
DHANYA KUCIA a		0	3	0	0	0	25	Swarupnagar	1101
DHANYA KUCIA a		0	4	0	0	0	14	Paschim Bibipur	1102
DHANYA KURIA c		0	10.8	0	0	0	9.7	Nadia	1103
DHANYA KURIA a		0	9.1	0	0	0	2.6	Nehalpur	1104
DHANYAKURIA a		0	5	0	0	0	32	Begampur	1105
		0	21	0	0	0	0.4	Chak Swarupnagar	1106
DHANYAKURIA b		0	0.7	0	0	0	17.5	Chak Amtona	1107
DHANYA KURIA c		0	7.3	0	0	0	23	Kalikapur	1108
DHANYAKURIA b		0	0	0	0	0	116	Karulia	1109
DHANYAKURIA a		0	7	0	0	0	60	Kachua Swarupnagar	1110
DHANYAKURIA b		0	3.3	0	0	0	10.4	Rajalipur	1111
DHANYAKURIA b		0	25	0	0	0	40.4	Gobila	1112
DHANYAKURIA b		0	44	0	0	0	21	Dugbaria	1113
DHANYAKURIA b		0	39	0	0	0	2	Kankra	1114
DHANYAKURIA b		0	0	0	0	0	108.8	Mirzanagar	1115
DHANYAKURIA b		0	69	0	0	0	1	Amtona	1116
DHAYAKURI b		0	6.3	0	0	0	0	Chak Kalikapur	1117
DHANYAKURIA b		0	8.6	0	0	0	0	Komabad	1118
DHAYAKURI b		0	27	0	0	0	5	Kripalpur	1119
DHANYAKURIA b		0	24.3	0	0	0	0	Sadiknagar	1120
DHANYAKURIA b		0	247.8	0	0	0	85	Srinagar	1121
DHANYAKNRIA b		0	3	0	0	0	25	Shib Chandrapur	1122
DHANYAKRUIA		0	42.7	0	0	0	15	Matia	1123
DHANYAKURIA b		0	1.5	0	0	0	0	Chak Khamarpara	1124
DHANYAKURIES b		0	0	0	0	0	25	Sangbaria	1125
DHANYAKURIA a		0	32	0	0	0	11.1	Belar Dhanyakuria	1126
DHANYAKURIA a		0	16.2	0	0	0	9.3	Joypur Gopmahal	1127
DHANYAKURIA b		0	24.1	0	0	0	1.1	Raharhati	1128
BASIRHAT b		0	19.4	0	0	0	9.5	Rajnagar	1129
BASIRHAT b		0	11.9	0	0	0	1.4	Rameshwarpur	1130
BASIRHAT b		0	9.2	0	0	0	0.5	Swaruppur	1131
BASIRHAT b		0	41.2	0	0	0	5.8	Gobindapur Dhokra	1132
BASIRHAT b		0	10.8	0	0	0	0	Ramnarayanpur	1133
BASIRHAT b		0	7.7	0	0	0	0	Purbba Bibipur	1134
BASIRHAT b		0	20.6	0	0	0	3.2	Srikrishnapur	1135
BASIRHAT b		0	11	0	0	0	1	Chak Farasatpur	1136
BASIRHAT b		0	4.2	0	0	0	2	Uttar Debipur	1137
BASIRHAT b		0	17	0	0	0	10	Maminpur	1138

Land Use											
Area under different types of land use (in hectares rounded up to one decimal place)							Area irrigated by source (in hectare).				
Serial Number	Name of Village	Fallow lands other than current fallows	Current Fallows	Net Area Sown	Total Irrigated Land Area	Total Un-irrigated Land Area	Canals (C)	Wells/Tube-wells(W/TW)	Tanks/Lakes(T/L)	Water Falls(WF)	Others(O)
1	2	110	111	112	113	114	115	116	117	118	119

1098	Nagarkachua	0	0	43	10	33	0	10	0	0	0
1099	Eojnagar	0	0	545.4	67	478.4	0	67	0	0	0
1100	Bishnupur	0	0	34	4	30	0	4	0	0	0
1101	Swarupnagar	0	0	120.3	16	104.3	0	12	4	0	0
1102	Paschim Bibipur	0	0	121.5	14	107.5	0	14	0	0	0
1103	Nadia	0	0	261.3	78	183.3	0	64.7	13.3	0	0
1104	Nehalpur	0	0	155.6	22	133.5	0	10.1	12	0	0
1105	Begampur	0	0	304.5	28	276.5	0	20	8	0	0
1106	Chak Swarupnagar	0	0	0.4	0	0.4	0	0	0	0	0
1107	Chak Amtona	0	0	66	66	0	30	17.2	18.8	0	0
1108	Kalikapur	0	0	114.7	63	51.7	30	30	0	0	3
1109	Karulia	0	0	42.4	42.4	0	6	30	0	0	6.4
1110	Kachua Swarupnagar	0	0	264.5	166	98.5	16	134	0	0	16
1111	Rajalipur	0	0	13	13	0	0	10	0	0	3
1112	Gobila	0	0	42	22	20	12	6	4	0	0
1113	Dugbaria	0	0	67.3	28.3	39	0	28.3	0	0	0
1114	Kankra	0	0	95.9	92.9	3	2	90	0	0	0.9
1115	Mirzanagar	0	0	23	23	0	2	20.9	0.1	0	0
1116	Amtona	0	0	114.9	113.9	1	2	108.9	0	0	3
1117	Chak Kalikapur	0	0	150	95	55	0	80	15	0	0
1118	Komabad	0	0	13	8	5	0	8	0	0	0
1119	Kripalpur	0	0	225	115	110	0	100	15	0	0
1120	Sadiknagar	0	0	280	210	70	0	180	30	0	0
1121	Srinagar	0	0	311	70	241	0	40	30	0	0
1122	Shib Chandrapur	0	0	54.6	28	26.6	0	16	12	0	0
1123	Matia	0	0	129	48	81	0	32	16	0	0
1124	Chak Khamarpara	0	0	33.3	20	13.3	0	19.5	0.5	0	0
1125	Sangbaria	0	0	137	52	85	0	32	20	0	0
1126	Belar Dhanyakuria	0	0	86	75	11	0	55	20	0	0
1127	Joypur Gopmahal	0	0	13.4	8.4	5	0	7.4	1	0	0
1128	Raharhati	0	0	91	41	50	0	30	11	0	0
1129	Rajnagar	0	0	106	76	30	0	36	20	0	20
1130	Rameshwarpur	0	0	36	5	31	0	5	0	0	0
1131	Swaruppur	0	0	36.3	19.9	16.4	1.5	17.2	1.2	0	0
1132	Gobindapur Dhokra	0	0	139.9	58.8	81.1	11.2	47.6	0	0	0
1133	Ramnarayanpur	0	0	37.9	16.8	21.1	0	13.2	2	0	1.6
1134	Purbba Bibipur	0	0	21.4	10.8	10.6	0	10.8	0	0	0
1135	Srikrishnapur	0	0	73.6	18.8	54.8	0	18.8	0	0	0
1136	Chak Farasatpur	0	0	75.2	26.7	48.5	0	26.7	0	0	0
1137	Uttar Debipur	0	0	66	52	14	0	52	0	0	0
1138	Maminpur	0	0	133.1	100.1	33	0	100.1	0	0	0

Name of three most important commodities manufactured			Name of Village	Serial Number
First	Second	Third		
120	121	122	2	1

			Nagarkachua	1098
			Eojnagar	1099
			Bishnupur	1100
			Swarupnagar	1101
			Paschim Bibipur	1102
			Nadia	1103
			Nehalpur	1104
			Begampur	1105
			Chak Swarupnagar	1106
			Chak Amtona	1107
			Kalikapur	1108
			Karulia	1109
			Kachua Swarupnagar	1110
			Rajalipur	1111
			Gobila	1112
			Dugbaria	1113
Beeri	Furniture	Steel Almirah	Kankra	1114
			Mirzanagar	1115
			Amtona	1116
			Chak Kalikapur	1117
Rope			Komabad	1118
Rope			Kripalpur	1119
Rope			Sadiknagar	1120
			Srinagar	1121
			Shib Chandrapur	1122
			Matia	1123
			Chak Khamarpara	1124
			Sangbaria	1125
			Belar Dhanyakuria	1126
			Joypur Gopmahal	1127
			Raharhati	1128
			Rajnagar	1129
			Rameshwarpur	1130
			Swaruppur	1131
			Gobindapur Dhokra	1132
			Ramnarayanpur	1133
			Purbba Bibipur	1134
			Srikrishnapur	1135
Ice			Chak Farasatpur	1136
			Uttar Debipur	1137
			Maminpur	1138

Census of India 2011
Amenities and Land use

Serial Number	Name of Village	Location code no.	Total area of the village (in hectares rounded up to one decimal place)	Total population (2011 census)	Number of households (2011 census)	Number of educational amenities available in village , the distance range code viz; a for 0-5 kms, b for 5-10 kms, c for 10+ kms of nearest place where facility is available							
						Pre-Primary school (PP)	Primary school (P)	Middle school (M)	Secondary School (S)	Senior Secondary school (SS)	Degree college of arts science & commerce (ASC)	Engineering college(EC)	Medical college (MC)
1	2	3	4	5	6	7	8	9	10	11	12	13	14
1139	Sitalia	323615	205.1	2955	650	2	2	1	a	a	a	c	c
1140	Ramchandrapur	323616	41.6	578	123	1	1	a	a	b	b	c	c
1141	Dakshin Debipur	323617	203.7	2815	597	1	1	a	a	b	b	c	c
1142	Akipur	323618	355.1	3782	833	2	2	1	a	a	b	c	c
1143	Bakpukhuria	323619	177.2	1875	390	1	1	a	a	a	b	c	c
1144	Rajapur	323620	85.8	1423	293	1	1	a	a	a	b	c	c
1145	Chanpa Pukhuria	323621	296.8	5738	1311	3	2	1	1	1	a	c	c
1146	Farasatpur	323622	72	853	193	a	a	a	a	a	a	c	c
1147	Akatpur	323623	142.8	1473	329	1	1	b	a	a	a	c	c
1148	Katiarbag	323624	49.7	1430	322	1	1	b	a	a	a	c	c
1149	Maynali	323625	99.2	2511	617	2	2	a	a	a	a	c	c
1150	Arjunpur	323626	105.9	549	133	1	1	b	a	a	b	c	c
1151	Zafarpur	323627	118.6	15159	3373	5	5	1	1	1			
1152	Malatipur	323628	182.6	3794	818	2	1	1	1	1	c	c	c
1153	Chaita	323629	153.1	2390	528	1	1			1			
1154	Kendua	323630	105.2	1018	243	1	1						
1155	Jagatpur	323631	136.8	2572	642	1	1	b	b	b	c	c	c
1156	Ghona	323632	383.6	5763	1305	3	3	b	b	b	c	c	c
1157	Chuk Nagar	323633	47.3	955	218	a	a	b	b	b	c	c	c
1158	Dhopa Baria	323634	173.6	2499	540	1	1	a	a	a	c	c	c
1159	Jhuruli	323635	330.2	2967	625	1	1		1	a	c	c	c
1160	Kharidanga	323636	178.5	1938	457	2	2	a	a	a	c	c	c
1161	Rajendrapur	323637	1387.1	10417	2302	7	6	a	a	b	b	c	c
1162	Chandigari	323638	153	2899	632	1	1		a	a	b	c	c
1163	Gochharati Bhyabla	323639	46.6	865	185	1	1	a	a	a	b	c	c
1164	Tyantra Neora (P)	323640	658.1	4070	939	3	3		1	a	a	c	c
Block T O T A L :			12176.4	208840	47571	126	117	13	12	7	1	0	0

- Village Directory

(As in 2009)

le. (If not available within the < 5 Kms, b for 5-10 Kms and c if facility is available is given).						Number of Medical Amenities available. (If not available within the village, the distance range code viz; a for < 5 Kms, b for 5-10 Kms and c for 10+ kms of nearest place where facility is available is given).												
15	16	17	18	19	20	21	22	23	24	25	26	27	28	29	30	31	Name of Village	Serial Number
																	Sitalia	1139
c	c	b		b	a	b	b	a	b	b	b		b			b	Ramchandrapur	1140
c	c	b		b	1	a	a	a	b	b	b	c	a	b			Dakshin Debipur	1141
c	c	a		b	a	c	b	1	c	c	c		b			b	Akipur	1142
c	a			b	a	c	b	a	c	c	c		b			c	Bakpukhuria	1143
b	a			a	b	b	b	1	b	b	b		b			b	Rajapur	1144
c	1			a	3	b	b	a	b	b	b		b			b	Chanpa Pukhuria	1145
c	a			a		b	b	a	b	b	b	c	b			b	Farasatpur	1146
c	a			a		b	b	a	b	b	b		a			b	Akatpur	1147
c	a			a	a	b	b	a	b	b	b		b			a	Katiarbag	1148
c	c	1		a		b	b	1	b	b	b	b	b	a		b	Maynali	1149
c	a			a	1	b	b	a	b	b	b		b			a	Arjunpur	1150
																	Zafarpur	1151
c	c	c	c			b	b	1	1	b	b	b	3	b	b	b	Malatipur	1152
						b	b	1	1	b	b	b	a	b	b	b	Chaita	1153
																	Kendua	1154
c	c	c	c				c	a	a	c	c	c	a	a	a		Jagatpur	1155
c	c	c	c				c	1	1	c	c	c	b	c	c	c	Ghona	1156
c	c	c	c			c	c	a	a	c	c	c	b	c	c	c	Chuk Nagar	1157
c	c	b		c		a	a	a	c		c		a	c		c	Dhopa Baria	1158
c	c	1		b	3		b	1	c	c	c	c	a	c		c	Jhuruli	1159
c	c	c		c		c	a	a	c	c	c	c	a	c		c	Kharidanga	1160
c	c	b		b	1	1	1	1	1	1	1	c	11	b			Rajendrapur	1161
c	c			c	1		a	a	a	b	b		2	b			Chandigari	1162
c	c	c	c	b	2	a	a	a	b	b	b		2	b		a	Gochharati Bhyabla	1163
c	c	c		b	1		b	1	a	c	b		2	b		a	Tyantra Neora (P)	1164
0	0	2	1	0	13	2	2	27	5	2	2	0	23	0	1	2	: Block TOTAL	

Serial Number	Name of Village	Number of Non-Government Medical Amenities available.							Availability of drinking water - Yes / No							
		Charitable non Govt. hospital/Nursing home.	Medical practitioner with MBBS Degree	Medical practitioner with other degree	Medical practitioner with no degree	Traditional practitioner and faith healer	Medicine Shop	Others	Tap water (Treated/Untreated)	Well water (Covered / Uncovered well)	Hand Pump	Tube wells / Bore well	Spring	River / Canal	Tank / Pond / Lake	Others
1	2	32	33	34	35	36	37	38	39	40	41	42	43	44	45	46
1139	Sitalia	0	0	0	2	0	0	0	No	No	No	Yes	No	No	Yes	No
1140	Ramchandrapur	0	0	0	0	0	0	0	No	No	No	Yes	No	No	Yes	No
1141	Dakshin Debipur	0	0	0	0	0	0	0	No	No	Yes	Yes	No	No	Yes	No
1142	Akipur	0	0	0	3	0	0	0	No	No	No	Yes	No	Yes	Yes	No
1143	Bakpukhuria	0	0	0	2	0	0	0	No	No	No	Yes	No	Yes	Yes	No
1144	Rajapur	0	0	0	3	0	2	0	No	No	No	Yes	No	No	Yes	No
1145	Chanpa Pukhuria	0	0	2	2	1	1	0	Yes	No	Yes	Yes	No	No	Yes	No
1146	Farasatpur	0	0	0	2	0	0	0	No	No	No	Yes	No	No	Yes	No
1147	Akatpur	0	0	0	1	0	0	0	No	No	No	Yes	No	No	Yes	No
1148	Katiarbag	0	0	0	1	0	0	0	No	No	No	Yes	No	No	Yes	No
1149	Maynali	0	0	0	0	0	0	0	Yes	No	Yes	No	No	No	Yes	No
1150	Arjunpur	0	0	0	3	0	0	0	No	No	No	Yes	No	No	Yes	No
1151	Zafarpur	0	0	0	0	0	0	0	Yes	No	Yes	Yes	No	No	No	No
1152	Malatipur	0	1	0	0	0	0	0	Yes	No	Yes	Yes	No	Yes	Yes	No
1153	Chaita	2	1	2	2	2	2	2	Yes	No	Yes	Yes	No	Yes	Yes	No
1154	Kendua	0	0	0	0	0	0	0	No	No	Yes	No	No	Yes	No	No
1155	Jagatpur	0	0	0	0	0	0	0	Yes	No	Yes	Yes	No	Yes	Yes	No
1156	Ghona	0	0	0	0	0	0	0	Yes	No	Yes	Yes	No	Yes	Yes	No
1157	Chuk Nagar	0	0	0	0	0	0	0	Yes	No	Yes	Yes	No	Yes	Yes	No
1158	Dhopa Baria	0	0	0	1	1	0	0	No	No	Yes	Yes	No	Yes	Yes	No
1159	Jhuruli	0	0	0	2	1	0	0	No	No	No	Yes	No	No	Yes	No
1160	Kharidanga	0	0	0	0	0	0	0	No	No	No	Yes	No	Yes	No	No
1161	Rajendrapur	0	0	1	11	6	1	0	Yes	No	Yes	Yes	No	No	Yes	No
1162	Chandigari	0	0	2	0	0	0	0	No	No	Yes	Yes	No	No	No	No
1163	Gochharati Bhyabla	0	0	0	1	0	0	0	Yes	No	No	Yes	No	No	No	No
1164	Tyantra Neora (P)	0	0	0	10	5	1	0	No	No	Yes	Yes	No	No	Yes	No
Block T O T A L :		2	9	29	73	16	50	2	38	1	46	53	0	21	54	1

Availability of toilet & others Yes / No				Communication and transport facilities (If amenities available code -Yes is given except for Village Pin Code ,If not available within the village , the distance range code viz; a for < 5 Kms, b for 5-10 Kms and c for 10+ kms of nearest place where facility is available is given).									
Community toilet including bath.	Community toilet excluding bath.	Rural sanitary mart or sanitary hardware outlet available near the village.	Community bio- gas or recycle of waste for productive use.	Post office(PO)	Sub post office (SPO)	Post & Telegraph office (P&TO)	Village Pin Code	Telephones (Land lines)	Public call office (PCO)	Mobile phone coverage	Name of Village	Serial Number	
47	48	49	50	51	52	53	54	55	56	57	2	1	
No	No	No	No	a	a	a	743291	a	a	Yes	Sitalia	1139	
No	No	Yes	No	a	b	b	743291	a	a	Yes	Ramchandrapur	1140	
No	No	No	No	a	b	b	743291	a	Yes	Yes	Dakshin Debipur	1141	
No	No	No	No	a	a	a	743291	Yes	Yes	Yes	Akipur	1142	
No	No	No	No	a	a	a	743428	a	a	Yes	Bakpukhuria	1143	
No	No	Yes	No	a	a	b	743291	Yes	Yes	Yes	Rajapur	1144	
No	No	No	No	Yes	Yes	Yes	743291	Yes	Yes	Yes	Chanpa Pukhuria	1145	
No	No	No	No	a	a	b	743291	Yes	a	Yes	Farasatpur	1146	
No	No	No	No	a	a	c	743291	a	a	Yes	Akatpur	1147	
No	No	No	No	a	a	b	743291	Yes	a	Yes	Katiarbag	1148	
No	No	No	No	a	a	a	743428	Yes	Yes	Yes	Maynali	1149	
No	No	No	No	a	a	b	743428	Yes	a	Yes	Arjunpur	1150	
No	No	No	No	a	Yes	b	743428	Yes	Yes	Yes	Zafarpur	1151	
No	No	No	No	a	a	a	743445	Yes	a	b	Malatipur	1152	
No	No	No	No	Yes	a	a	743445	Yes	Yes	Yes	Chaita	1153	
No	No	No	No		b	b	743445	Yes	b	Yes	Kendua	1154	
No	No	No	No	a	b	b	743445	Yes	b	Yes	Jagatpur	1155	
No	No	No	No	Yes	b	b	743445	Yes		Yes	Ghona	1156	
No	No	No	No	a	b	b	743445	Yes	c	Yes	Chuk Nagar	1157	
No	No	No	No	a	b	c	743456	a	a	Yes	Dhopa Baria	1158	
No	No	No	No	a	b	c	743456	a	a	Yes	Jhuruli	1159	
No	No	No	No	a	b	b	743456	Yes	a	Yes	Kharidanga	1160	
No	No	Yes	No	Yes	b	b	743291	Yes	Yes	Yes	Rajendrapur	1161	
No	No	Yes	No	a	a	a	743422	Yes	a	Yes	Chandigari	1162	
No	No	No	No	a	b	b	743422	a	b	Yes	Gochharati Bhyabla	1163	
No	No	No	No	a	a	b	743422	b	b	Yes	Tyantra Neora (P)	1164	
3	5	8	1	8	14	3	66	46	25	60	: Block TOTAL		

Communication and transport facilities (If amenities available code -Yes is given except for Village Pin Code ,If not available within the village , the distance range code viz; a for < 5 Kms, b for 5-10 Kms and c for 10+ kms of nearest place where facility is available is given).												Village connected to highway (If amenities available code viz; a for < 5 Kms, b for 5-10 Kms and c for 10+ kms of nearest place where facility is available is given).				
Serial Number	Name of Village	Internet cafes/ Common service centre (CSC)	Private courier facility	Bus service (Public & Private)	Railway stations	Auto/Modified Autos	Taxis and Vans	Tractors	Cycle-pulled rickshaws(Manual & Machine driven)	Carts driven by animals	Sea /River ferry service	Connected to national highway(NH)	Connected to state highway(SH)	Connected to major district road (MDR)	Connected to others district road	Pucca roads
1	2	58	59	60	61	62	63	64	65	66	67	68	69	70	71	72
1139	Sitalia	a	b	a	a	Yes	Yes	b	Yes	c	c	c	b			a
1140	Ramchandrapur	b	b	b	b	b	b	b	Yes	c	b	c	b	b	b	a
1141	Dakshin Debipur	a	b	b	b	b	b	b	Yes	c	c	c	b	b	b	b
1142	Akipur	b	b	Yes	a	Yes	Yes	b	Yes	c	b	c	b			Yes
1143	Bakpukhuria	a	a	a	a	Yes	Yes	b	Yes	c	a	c	a	a	a	Yes
1144	Rajapur	Yes	b	Yes	Yes	Yes	Yes	a	Yes	c	Yes	c	a			Yes
1145	Chanpa Pukhuria	a	a	Yes	Yes	Yes	Yes	a	Yes	c	c	c	a			Yes
1146	Farasatpur	a	a	a	a	Yes	Yes	a	Yes	c	b	c	a			a
1147	Akatpur	a	a	a	a	Yes	Yes	a	Yes	c	b	c	a			a
1148	Katiarbag	a	b	Yes	a	Yes	Yes	b	Yes	c	b	c	a			Yes
1149	Maynali	b	a	a	a	Yes	Yes	a	Yes	c	b	c	a	a	a	a
1150	Arjunpur	a	b	a	a	Yes	Yes	a	Yes	c	c	c	a			a
1151	Zafarpur	b	b	a	a	b	a	a	Yes	c	c				Yes	a
1152	Malatipur	a	c	a	Yes	Yes	a	Yes	Yes	c	c	b	Yes	Yes	Yes	Yes
1153	Chaita	Yes	c	a	a	Yes	Yes	Yes	Yes	Yes	c		Yes	Yes	Yes	Yes
1154	Kendua	b	c	a	a	Yes	Yes	Yes	Yes	c	c			Yes		Yes
1155	Jagatpur	b	b	b	b	Yes	Yes	Yes	Yes	Yes	c	c	a	a	Yes	Yes
1156	Ghona	b	b	b	a	Yes	Yes	Yes	Yes	Yes	c	c	b	b	Yes	Yes
1157	Chuk Nagar	b	b	b	a	Yes	Yes	a	Yes	Yes	b	c	b	b	Yes	Yes
1158	Dhopa Baria	a	b	a	b	a	a	a	Yes	c	Yes	c	c	a	a	a
1159	Jhuruli	a	b	Yes	b	Yes	Yes	a	Yes	c	c	c	b	Yes	Yes	a
1160	Kharidanga	c	a	a	c	a	a	a	Yes	c	c	c	c	a	a	Yes
1161	Rajendrapur		Yes	Yes	b	Yes	Yes	Yes	Yes	c	b	c	b	Yes	Yes	Yes
1162	Chandigari	a	b	a	a	a	a	b	Yes	c	b	c	a	a	a	a
1163	Gochharati Bhyabla	b	b	b	b	b	Yes	b	Yes	c	a	c	b	a	a	a
1164	Tyantra Neora (P)	b	b	b	a	a	a	a	Yes	c	a	c	a	a	a	a
Block T O T A L :		8	2	16	7	38	46	16	66	7	2	1	10	23	17	32

ys,village roads, banks & credit societies :-Yes is given, If not available within the code viz; a for < 5 Kms, b for 5-10 Kms place where facility is available is given).													Availability of miscellaneous facilities (If amenities available code -Yes is given, If not available within the village , the distance range code viz; a for < 5 Kms, b for 5-10 Kms and c for 10+ kms of nearest place where facility is available is given).			
Kutchcha roads	Water bounded macadam(WBM) roads	Navigable waterway (river/canal)(NW)	Footpaths (FP)	Commercial & Co-operative Banks	ATM	Agricultural Credit Societies	Self-Help Group (SHG)	Public distribution system (PDS) shop	Mandis / Regular market	Weekly Haat	Agricultural marketing society	Integrated Child Development Scheme (Nutritional Centres)	Anganwadi Centre (Nutritional Centres)	Others (Nutritional Centres)	Name of Village	Serial Number
73	74	75	76	77	78	79	80	81	82	83	84	85	86	87	2	1
Yes	b	Yes	Yes	a	c	Yes	a	c	a	b	Yes	Yes	Yes	Sitalia	1139	
a	b	b	b	b	c	Yes	a	c	a	Yes	Yes	Yes	Yes	Ramchandrapur	1140	
a	b	b	Yes	a	b	Yes	Yes	b	c	a	b	Yes	Yes	Yes	Dakshin Debipur	1141
Yes	Yes	Yes	a	b	c	Yes	a	c	a	b	Yes	Yes	Yes	Akipur	1142	
Yes	c	Yes	a	b	c	Yes	a	c	a	b	Yes	Yes	Yes	Bakpukhuria	1143	
Yes	b	Yes	Yes	b	Yes	Yes	a	Yes	Yes	Yes	Yes	Yes	Yes	Rajapur	1144	
Yes	b	Yes	Yes	a	c	Yes	Yes	Yes	Yes	a	Yes	Yes	Yes	Chanpa Pukhuria	1145	
Yes	b	a	a	c	Yes	a	c	a	a	Yes	Yes	Yes	Yes	Farasatpur	1146	
Yes	a	Yes	a	a	c	Yes	a	c	a	a	Yes	Yes	Yes	Akatpur	1147	
a	b	Yes	a	a	c	Yes	a	c	a	a	Yes	Yes	Yes	Katiarbag	1148	
Yes	a	Yes	a	a	b	Yes	a	c	a	a	Yes	Yes	Yes	Maynali	1149	
Yes	b	a	a	c	Yes	a	c	a	a	Yes	Yes	Yes	Yes	Arjunpur	1150	
Yes	Yes	b	b	Yes	Yes	Yes	Yes	a	a	a	Yes	Yes	Yes	Zafarpur	1151	
Yes	Yes	Yes	Yes	b	Yes	Yes	Yes	c	Yes	Yes	Yes	Yes	Yes	Malatipur	1152	
Yes	Yes	a	b	Yes	Yes	Yes	c	Yes	Yes	Yes	Yes	Yes	Yes	Chaita	1153	
Yes	Yes	Yes	c	c	Yes	Yes	c	Yes	Yes	Yes	Yes	Yes	Yes	Kendua	1154	
Yes	Yes	b	c	c	Yes	Yes	c	a	Yes	Yes	Yes	Yes	Yes	Jagatpur	1155	
Yes	Yes	Yes	c	c	Yes	Yes	c	Yes	Yes	Yes	Yes	Yes	Yes	Ghona	1156	
Yes	Yes	a	c	c	Yes	Yes	c	Yes	Yes	Yes	Yes	Yes	Yes	Chuk Nagar	1157	
a	a	Yes	Yes	b	b	Yes	a	c	a	Yes	Yes	Yes	Yes	Dhopa Baria	1158	
a	Yes	a	Yes	b	b	c	Yes	Yes	c	a	b	Yes	Yes	Yes	Jhuruli	1159
a	a	c	Yes	c	c	c	Yes	Yes	c	a	c	Yes	Yes	Yes	Kharidanga	1160
a	Yes	b	Yes	b	b	Yes	Yes	Yes	Yes	Yes	b	Yes	Yes	Yes	Rajendrapur	1161
a	b	Yes	a	b	c	Yes	Yes	c	a	b	Yes	Yes	Yes	Chandigari	1162	
a	Yes	b	Yes	a	b	c	Yes	a	c	a	a	Yes	Yes	Yes	Gochharati Bhyabla	1163
a	a	Yes	a	a	c	Yes	Yes	c	Yes	a	Yes	Yes	Yes	Tyantra Neora (P)	1164	
49	10	10	59	16	3	11	66	45	21	33	34	58	65	65	: Block T O T A L	

Availability of miscellaneous facilities (If amenities available code -Yes is given, If not available within the village , the distance range code viz; a for < 5 Kms, b for 5-10 Kms and c for 10+ kms of nearest place where facility is available is given).												Availability of electricity (Yes/No)			
Serial Number	Name of Village	ASHA (Accredited Social Health Activist)	Community centre with/without TV	Sports Field,	Sports Club / Recreation Centre	Cinema / Video Hall	Public Library	Public Reading Room	Newspaper Supply	Assembly Polling station	Birth & Death Registration Office	Power Supply for Domestic Use (ED)	Power Supply for Agricultural Use (EAG)	Power Supply for Commercial Use (EC)	Power Supply for All Uses (EA)
1	2	88	89	90	91	92	93	94	95	96	97	98	99	100	101
1139	Sitalia	Yes	b	Yes	Yes	a	a	a	Yes	Yes	a	Yes	No	No	No
1140	Ramchandrapur	Yes	a	a	Yes	b	a	Yes	Yes	Yes	a	Yes	No	No	No
1141	Dakshin Debipur	Yes	b	Yes	Yes	b	a	Yes	Yes	Yes	a	Yes	Yes	Yes	Yes
1142	Akipur	Yes	b	Yes	Yes	a	a	a	Yes	Yes	a	Yes	No	No	No
1143	Bakpukhuria	Yes	b	Yes	Yes	a	a	a	Yes	Yes	a	Yes	No	No	No
1144	Rajapur	Yes	Yes	Yes	Yes	Yes	Yes	Yes	Yes	Yes	a	Yes	No	Yes	No
1145	Chanpa Pukhuria	Yes	a	Yes	Yes	a	Yes	Yes	Yes	Yes	Yes	Yes	No	Yes	No
1146	Farasatpur	Yes	a	a	Yes	b	a	a	Yes	a	a	Yes	No	No	No
1147	Akatpur	Yes	a	Yes	a	a	a	a	Yes	Yes	a	Yes	No	No	No
1148	Katiarbag	Yes	a	a	Yes	a	a	a	Yes	Yes	a	Yes	No	Yes	No
1149	Maynali	Yes	a	a	Yes	a	a	a	Yes	Yes	a	Yes	No	Yes	No
1150	Arjunpur	Yes	a	a	Yes	a	a	a	Yes	a	a	Yes	No	Yes	No
1151	Zafarpur	Yes	Yes	Yes	Yes	Yes	Yes	Yes	Yes	Yes	Yes	Yes	Yes	Yes	Yes
1152	Malatipur	Yes	Yes	Yes	Yes	Yes	a	Yes	Yes	Yes	Yes	Yes	Yes	Yes	Yes
1153	Chaita	Yes	Yes	Yes	Yes	Yes	Yes	Yes	Yes	Yes	Yes	Yes	Yes	Yes	Yes
1154	Kendua	Yes	Yes	Yes	Yes	Yes	Yes	Yes	Yes	Yes	Yes	Yes	Yes	Yes	Yes
1155	Jagatpur	Yes	Yes	Yes	Yes	Yes	Yes	Yes	Yes	Yes	Yes	Yes	Yes	Yes	Yes
1156	Ghona	Yes	Yes	Yes	Yes	Yes	Yes	Yes	Yes	Yes	Yes	Yes	Yes	Yes	Yes
1157	Chuk Nagar	Yes	Yes	Yes	Yes	Yes	Yes	Yes	Yes	Yes	Yes	Yes	Yes	Yes	Yes
1158	Dhopa Baria	Yes	a	a	a	c	b	Yes	Yes	Yes	b	Yes	No	No	No
1159	Jhuruli	Yes	b	Yes	Yes	a	b	Yes	Yes	Yes	Yes	Yes	No	No	No
1160	Kharidanga	Yes	Yes	Yes	c	c	b	Yes	Yes	Yes	b	Yes	No	No	No
1161	Rajendrapur	Yes	b	Yes	Yes	b	Yes	Yes	Yes	Yes	Yes	Yes	No	No	No
1162	Chandigari	Yes	Yes	a	Yes	b	a	Yes	Yes	Yes	Yes	Yes	No	No	No
1163	Gochharati Bhyabla	Yes	b	a	b	b	a	a	Yes	Yes	a	Yes	Yes	Yes	Yes
1164	Tyantra Neora (P)	a	a	Yes	b	a	b	Yes	Yes	Yes	a	Yes	No	No	No
Block T O T A L :		65	41	51	57	33	38	49	66	63	27	66	29	43	28

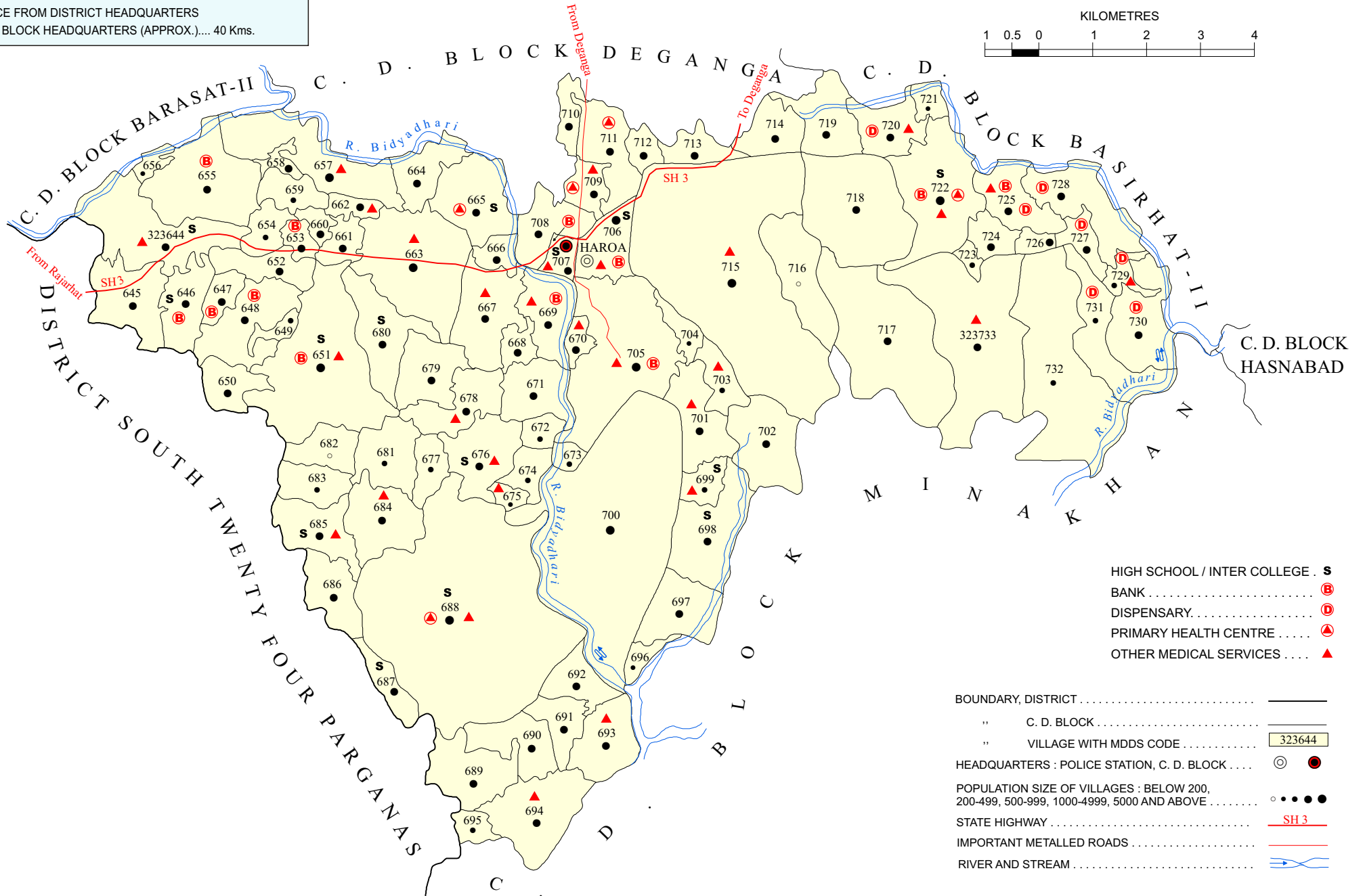

Nearest Town		Land Use							
		Area under different types of land use (in hectares rounded up to one decimal place)							
Name	Distance range code i.e. a for < 5 Kms, b for 5-10 Kms and c for 10+ kms .	Forests	Area under Non-agricultural Uses	Barren and Un-cultivable land	Permanent Pastures and Other Grazing Lands	Land Under Miscellaneous Tree Crops etc.	Culturable Waste Land	Name of Village	Serial Number
102	103	104	105	106	107	108	109	2	1
BASIRHAT	b	0	23	0	0	0	12	Sitalia	1139
BASIRHAT	c	0	12	0	0	0	1.6	Ramchandrapur	1140
BASIRHAT	b	0	4	0	0	0	111.7	Dakshin Debipur	1141
BASIRHAT	b	0	39	0	0	0	20	Akipur	1142
BASIRHAT	b	0	17	0	0	0	5	Bakpukhuria	1143
BASIRHAT	b	0	15	0	0	0	1	Rajapur	1144
BASIRHAT	b	0	42	0	0	0	30.8	Chanpa Pukhuria	1145
BASIRHAT	b	0	17	0	0	0	2	Farasatpur	1146
BASIRHAT	b	0	16	0	0	0	2	Akatpur	1147
BASIRHAT	b	0	12.7	0	0	0	2	Katiarbag	1148
BASIRHAT	b	0	23.1	0	0	0	2.9	Maynali	1149
BASIRHAT	b	0	6	0	0	0	10.1	Arjunpur	1150
BASIRHAT	b	0	28	0	0	0	1	Zafarpur	1151
DHANYAKURIA	b	0	7.8	0	0	0	1.8	Malatipur	1152
DHANYAKURIA	c	0	13.1	0	0	0	0	Chaita	1153
DHANYAKURIA	b	0	5.8	0	0	0	3.4	Kendua	1154
DHANYAKURIA	b	0	3.8	0	0	0	0	Jagatpur	1155
DHANYAKURIA	b	0	47.6	0	0	0	0	Ghona	1156
DHANYAKURIA	b	0	3	0	0	0	0	Chuk Nagar	1157
BASIRHAT	c	0	53	0	0	0	15	Dhopa Baria	1158
BASIRHAT	c	0	79.7	0	0	0	125	Jhuruli	1159
BASIRHAT	c	0	14.5	0	0	0	0	Kharidanga	1160
BASIRHAT	c	0	192	0	0	0	204.5	Rajendrapur	1161
BASIRHAT	b	0	20	0	0	0	3	Chandigari	1162
BASIRHAT	b	0	13.2	0	0	0	24.4	Gochharati Bhyabla	1163
BASIRHAT	b	0	87	0	0	0	121.1	Tyantra Neora (P)	1164
0	0	0	1635	0	0	0	1469	: Block T O T A L	

Land Use												
Area under different types of land use (in hectares rounded up to one decimal place)							Area irrigated by source (in hectare).					
Serial Number	Name of Village	Fallow lands other than current fallows	Current Fallows	Net Area Sown	Total Irrigated Land Area	Total Un-irrigated Land Area	Canals (C)	Wells/Tube-wells(W/TW)	Tanks/Lakes(T/L)	Water Falls(WF)	Others(O)	
1	2	110	111	112	113	114	115	116	117	118	119	
1139	Sitalia	0	0	170.1	32.8	137.3	0	32.8	0	0	0	
1140	Ramchandrapur	0	0	28	12	16	0	12	0	0	0	
1141	Dakshin Debipur	0	0	88	38	50	0	38	0	0	0	
1142	Akipur	0	0	296.1	49.4	246.7	0	49.4	0	0	0	
1143	Bakpukhuria	0	0	155.2	52	103.2	2	45	5	0	0	
1144	Rajapur	0	0	69.8	45	24.8	0	45	0	0	0	
1145	Chanpa Pukhuria	0	0	224	114	110	0	114	0	0	0	
1146	Farasatpur	0	0	53	33	20	0	28	5	0	0	
1147	Akatpur	0	0	124.8	35	89.8	0	35	0	0	0	
1148	Katiarbag	0	0	35	35	0	0	32	3	0	0	
1149	Maynali	0	0	73.2	26.4	46.8	0	26.4	0	0	0	
1150	Arjunpur	0	0	89.8	42	47.8	0	42	0	0	0	
1151	Zafarpur	0	0	89.5	40	49.5	0	40	0	0	0	
1152	Malatipur	0	0	173	133	40	0	128	5	0	0	
1153	Chaita	0	0	140	110	30	0	110	0	0	0	
1154	Kendua	0	0	96	80	16	24	48	0	0	8	
1155	Jagatpur	0	0	133	110	23	0	105	5	0	0	
1156	Ghona	0	0	336	136	200	0	100	20	0	16	
1157	Chuk Nagar	0	0	44.3	41	3.3	0	30	5	0	6	
1158	Dhopa Baria	0	0	105.6	20	85.6	1	19	0	0	0	
1159	Jhuruli	0	0	125.6	40	85.6	0	40	0	0	0	
1160	Kharidanga	0	0	164	0	164	0	0	0	0	0	
1161	Rajendrapur	0	0	990.6	100	890.6	0	100	0	0	0	
1162	Chandigari	0	0	130	60	70	40	20	0	0	0	
1163	Gochharati Bhyabla	0	0	9	9	0	0	9	0	0	0	
1164	Tyantra Neora (P)	0	0	450	400	50	0	400	0	0	0	
Block T O T A L :		0	0	9072	3818.4	5253.5	179.7	3253	301.9	0	0	

Name of three most important commodities manufactured			Name of Village	Serial Number
First	Second	Third		
120	121	122	2	1
			Sitalia	1139
			Ramchandrapur	1140
			Dakshin Debipur	1141
			Akipur	1142
			Bakpukhuria	1143
			Rajapur	1144
			Chanpa Pukhuria	1145
			Farasatpur	1146
			Akatpur	1147
			Katiarbag	1148
			Maynali	1149
			Arjunpur	1150
			Zafarpur	1151
Rope			Malatipur	1152
Rope			Chaita	1153
			Kendua	1154
			Jagatpur	1155
Rope			Ghona	1156
Rope			Chuk Nagar	1157
			Dhopa Baria	1158
			Jhuruli	1159
			Kharidanga	1160
			Rajendrapur	1161
			Chandigari	1162
			Gochharati Bhyabla	1163
			Tyantra Neora (P)	1164
			: Block T O T A L	

TOTAL AREA OF THE C.D. BLOCK..... 152.73 Sq. Kms.
 TOTAL POPULATION OF THE C.D. BLOCK..... 214401
 TOTAL NUMBER OF VILLAGES..... 90
 TOTAL NUMBER OF INHABITED VILLAGES..... 90
 TOTAL NUMBER OF CENSUS TOWNS..... NIL
 TOTAL NUMBER OF STATUTORY TOWNS..... NIL
 DISTANCE FROM DISTRICT HEADQUARTERS
 TO C. D. BLOCK HEADQUARTERS (APPROX.)..... 40 Kms.

INDIA
 WEST BENGAL
C. D. BLOCK HAROA
 DISTRICT NORTH TWENTY FOUR PARGANAS



HIGH SCHOOL / INTER COLLEGE . **S**
 BANK **B**
 DISPENSARY..... **D**
 PRIMARY HEALTH CENTRE **A**
 OTHER MEDICAL SERVICES **▲**

BOUNDARY, DISTRICT ———
 " C. D. BLOCK ———
 " VILLAGE WITH MDDS CODE 323644
 HEADQUARTERS : POLICE STATION, C. D. BLOCK **◎**
 POPULATION SIZE OF VILLAGES : BELOW 200,
 200-499, 500-999, 1000-4999, 5000 AND ABOVE ○ ● ● ● ●
 STATE HIGHWAY **SH 3**
 IMPORTANT METALLED ROADS ———
 RIVER AND STREAM

Alphabetical List of Villages

Name of the CD Block : Haroa

CD Block Code (2011) : 0178

Sl. No.	Name of the Village	PLCN 2001	MDDS PLCN 2011
1	2	3	4
1	Adampur	01743800	323711
2	Akandabaria	01739200	323665
3	Amta	01745600	323729
4	Andulia	01737200	323645
5	Atghara	01743300	323706
6	Baganati	01739500	323668
7	Bakjuri	01739100	323664
8	Baltia	01740100	323674
9	Bantosh	01742600	323699
10	Baroj	01739800	323671
11	Batagachhi	01745800	323731
12	Behari (P)	01742300	323696
13	Bhabanipur	01745100	323724
14	Bhayda	01738200	323655
15	Bhubanpur	01745300	323726
16	Chatra	01741000	323683
17	Chauhata	01737100	323644
18	Dakshin Ranigachhi	01740000	323673
19	Dhantala	01744500	323718
20	Dihigachhi	01743000	323703
21	Dirghadaria	01745000	323723
22	Garainagar	01739300	323666
23	Goalpota	01737300	323646
24	Goalpukur	01744000	323713
25	Gobaria Abad	01744200	323715
26	Gopalpur	01744900	323722
27	Haldaha	01742900	323702
28	Harihar Nagar	01738300	323656
29	Haripur	01737800	323651
30	Haroa	01743400	323707
31	Indali	01739900	323672
32	Jampur	01745500	323728
33	Janarddanpur	01737400	323647
34	Jhanjha	01742800	323701
35	Jhinkia	01738000	323653
36	Jhujargachha	01740500	323678
37	Kalianai	01740800	323681
38	Kalikapur	01744100	323714
39	Kalinagar	01740300	323676
40	Kamarganti	01741500	323688

Alphabetical List of Villages

Name of the CD Block : Haroa

CD Block Code (2011) : 0178

Sl. No.	Name of the Village	PLCN 2001	MDDS PLCN 2011
1	2	3	4
41	Khalisadi	01737500	323648
42	Kharupala	01738400	323657
43	Khas Balandar	01743200	323705
44	Khatra	01745700	323730
45	Khordachandpur	01743900	323712
46	Kismat Janarddanpur	01737600	323649
47	Kuchhia Mora	01740600	323679
48	Kulgachhi	01740400	323677
49	Kulti	01742000	323693
50	Latar Bagan	01739700	323670
51	Laugachhi	01742100	323694
52	Madartala	01744700	323720
53	Makhali	01741900	323692
54	Mallickpur	01743700	323710
55	Mathura	01738800	323661
56	Mazampur	01739000	323663
57	Meherpur	01741200	323685
58	Mondalhat	01738600	323659
59	Mukundapur	01737900	323652
60	Munsi Gheri	01744400	323717
61	Narayanpur	01741100	323684
62	Nawapara	01740200	323675
63	Nazarnagar	01739600	323669
64	Nebutala Abada	01746000	323733
65	Paikpara	01743500	323708
66	Parchandpur	01738500	323658
67	Payragachha	01738100	323654
68	Piyara	01743600	323709
69	Pukhuria	01745200	323725
70	Puratan Kamarganti	01741400	323687
71	Radhanagar	01741300	323686
72	Radhanagar Abhirampur	01741600	323689
73	Ramchakir Gheri	01744300	323716
74	Rameshwarpur	01745400	323727
75	Ramnagar	01738700	323660
76	Ramnathpur	01738900	323662
77	Ranigachhi	01742700	323700
78	Roykhan	01742500	323698
79	Sadarpurbehala	01744600	323719
80	Salipur	01740700	323680

Alphabetical List of Villages

Name of the CD Block : Haroa

CD Block Code (2011) : 0178

Sl. No.	Name of the Village	PLCN 2001	MDDS PLCN 2011
1	2	3	4
81	Samaspur	01741700	323690
82	Samla	01742400	323697
83	Serpur	01740900	323682
84	Shankarpur	01739400	323667
85	Sonarhula	01743100	323704
86	Talbaria	01737700	323650
87	Tegharia	01741800	323691
88	Telenipara	01742200	323695
89	Tentulia Abad	01745900	323732
90	Trimohini	01744800	323721

Census of India 2011
Amenities and Land use

Serial Number	Name of Village	Location code no.	Total area of the village (in hectares rounded up to one decimal place)	Total population (2011 census)	Number of households (2011 census)	Number of educational amenities available in village , the distance range code viz; a for 0-5 kms, b for 5-10 kms, c for 10+ kms of nearest place where facility is available							
						Pre-Primary school (PP)	Primary school (P)	Middle school (M)	Secondary School (S)	Senior Secondary school (SS)	Degree college of arts science & commerce (ASC)	Engineering college(EC)	Medical college (MC)
1	2	3	4	5	6	7	8	9	10	11	12	13	14

Name of District:-North Twenty Four Parganas

Name of CD Block:-Haroa

1165	Chauhata	323644	271.5	2764	559	1	1	1	1	1	c		
1166	Andulia	323645	189.7	2685	578	1	1		a	a	c		
1167	Goalpota	323646	121.9	2596	537	1	1	1	1	a	c		
1168	Janarddanpur	323647	57.5	1979	401	1	1		a	a	c		
1169	Khalisadi	323648	190.9	2906	623	1	1		a	a	c		
1170	Kismat Janarddanpur	323649	30.4	610	141	1	1	1	a	a	c		
1171	Talbaria	323650	86.4	1771	345	1	1	1	a	a	c		
1172	Haripur	323651	509.5	6315	1267	2	2		1	1	c		
1173	Mukundapur	323652	104.3	1756	380	1	1		a	a	c		
1174	Jhinkia	323653	39.2	1234	251	1	1	a	a	a	c	c	c
1175	Payragachha	323654	67.4	687	157	1	1		a	a	c		
1176	Bhayda	323655	275.2	3933	764	2	2	b	a	a	c	c	c
1177	Harihar Nagar	323656	32	310	87	a	a	a	b	b	c	c	c
1178	Kharupala	323657	270.7	6003	1262	3	2	1	a	b	c	c	c
1179	Parchandpur	323658	39.2	1072	211	a	a	a	a	a	c	c	c
1180	Mondalhat	323659	62.9	810	153	2	1	a	a	b	c	c	c
1181	Ramnagar	323660	28.5	1079	219	a	a	a	a	a	c	c	c
1182	Mathura	323661	59.9	1201	238	1	1	1	a	a	c	c	c
1183	Ramnathpur	323662	39.9	1208	240	1	1	a	b	a	c	c	c
1184	Mazampur	323663	167.1	5556	1156	1	1	a	a	a	c	c	c
1185	Bakjuri	323664	156.2	2184	506	1	1	1	a	a	c	c	c
1186	Akandabaria	323665	178.9	2629	556	12	11	2	1	a	c	c	c
1187	Garainagar	323666	47.8	1010	200	1	1						
1188	Shankarpur	323667	212.1	4364	911	2	2	a	a	a	c	c	c
1189	Baganati	323668	42.9	1440	300	1	1	a	a	a	c	c	c
1190	Nazarnagar	323669	129.5	3064	679	2	1	1	a	a	c	c	c
1191	Latar Bagan	323670	40.8	2511	581	1	1	a	a	a	c	c	c
1192	Baroj	323671	127.1	1488	331	a	a	a	a	a	c	c	c
1193	Indali	323672	44.5	858	191	1	1	b	b	b	c	c	c
1194	Dakshin Ranigachhi	323673	25.1	706	162	1	1	1	b	b	c	c	c
1195	Baltia	323674	61.5	612	161	1	1	a	a	b	c	c	c
1196	Nawapara	323675	23.4	468	105	1	1	a	a	b	c	c	c
1197	Kalinagar	323676	166	1477	352	1	1	1	1	b	c	c	c
1198	Kulgachhi	323677	66.4	849	199	1	1	a	a	b	c	c	c
1199	Jhujargachha	323678	138.4	1056	224	1	1		a	b	c	c	c
1200	Kuchhia Mora	323679	145.4	1846	428	1	1	a	a	a	c	c	c
1201	Salipur	323680	166.6	3051	639	1	1	1	a	1	c		
1202	Kalianai	323681	141.6	679	148	b	a	a	a	a	c	c	c
1203	Serpur	323682	88.4	130	29	a	a	a	a	a	c	c	c
1204	Chatra	323683	91.8	704	159	1	1	a	a	a	c	c	c
1205	Narayanpur	323684	172.3	3106	711	1	1	a	a	a	c	c	c

- Village Directory

(As in 2009)

le. (If not available within the < 5 Kms, b for 5-10 Kms and c if facility is available is given).						Number of Medical Amenities available. (If not available within the village, the distance range code viz; a for < 5 Kms, b for 5-10 Kms and c for 10+ kms of nearest place where facility is available is given).						Name of Village	Serial Number					
Management institute (MI)	Polytechnic (Pt)	Vocational training school /ITI	Non-formal training centre (NFTC)	Special school for disabled (SSD)	Others (specify)	Community health centre (CHC)	Primary health centre (PHC)	Primary health sub centre (PHS)	Maternity and child welfare centre (MCWC)	T.B. clinic (TBC)	Hospital-allopathic (HA)			Hospital-alternative medicine (HO)	Dispensary (D)	Veterinary hospital (VH)	Mobile health clinic (MHC)	Family welfare centre (FWC)
15	16	17	18	19	20	21	22	23	24	25	26	27	28	29	30	31	2	1

Location CodeNo:-337

Location CodeNo:-0178

						b	b	l	b		b						Chauhata	1165
						b	b	a	b		b						Andulia	1166
						b	b	a	b		b						Goalpota	1167
						b	b	a	b		b						Janarddanpur	1168
						b	b	a	b		b						Khalisadi	1169
						b	b	a	b		b						Kismat Janarddanpur	1170
						b	b	b	b		b						Talbaria	1171
						b	b	l	b		b						Haripur	1172
						b	b	a	b		b						Mukundapur	1173
c	c	c	c	c		b	b	b	b	b	b	c	a	c	a	b	Jhinkia	1174
						b	b		b		b						Payragachha	1175
c	c	c	c	c		b	a	b	b	b	b	c	a	c	l	c	Bhayda	1176
c	c	c	c	c		c	c	c	c	c	c	c	b	c	l	c	Harihar Nagar	1177
c	c	c	c	c		b	c	l	c	b	c	c	c	c	c	c	Kharupala	1178
c	c	c	c	c		b	b	a	b	a	b	c	a	c	b	b	Parchandpur	1179
c	c	c	c	c		b	b	b	b	b	c	c	a	c	b	b	Mondalhat	1180
c	c	c	c	c		a	a	a	a	a	c	c	a	c	a	a	Ramnagar	1181
c	c	c	c	c		a	a	a	a	a	c	c	a	c	a	a	Mathura	1182
c	c	c	c	c		b	c	l	b	b	b	b	a	c	b	b	Ramnathpur	1183
c	c	c	c	c		a	a	l	a	a	c	c	a	c	a	a	Mazampur	1184
c	c	c	c	c		b	b	a	b	b	b	b	b	c	b	b	Bakjuri	1185
c	c	c	c	c		a	l	a	a	a	b	c	a	b	a	a	Akandabaria	1186
																	Garainagar	1187
c	c		a	a		a	a	l	a	b	a	c	a	c		a	Shankarpur	1188
c	c	c	a	a	1	a	a	a	a	a	a	c	a	c		a	Baganati	1189
c	c	c	a	a		a	a	l	l	b	b	c	a	c		a	Nazarnagar	1190
c	c	a	c	a				l		b							Latar Bagan	1191
c	c	c	b	b		b	b	a	a	b	b	c	b	c		b	Baroj	1192
c	c	c	b	b		b	b	a	a	b	b	c	b	c		a	Indali	1193
c	c	b	c	b		b	a	c	c	c							Dakshin Ranigachhi	1194
c	c	c	b	b		a	a	a	b	b	c	b	c			b	Baltia	1195
c	c	c	b	b	1	a	l	a	b	b	c	b	c			b	Nawapara	1196
c	c	c	b	b		a	l	l	b	b	c	b	c			b	Kalinagar	1197
c	c	c	b	b		b	b	a	a	b	b	c	b	c		b	Kulgachhi	1198
c	c	c	b	b		b	b	l	l	b	b	c	b	c		b	Jhujargachha	1199
c	c	c	b	b		b	a	a	b	b	c	b	c			b	Kuchhia Mora	1200
						b	b	a	b		b						Salipur	1201
c	c	c	b	b	1	a	a	a	b	b	c	b	c			b	Kalianai	1202
c	c	c	c	c	1	b	b	a	a	c	c	c	b	c		c	Serpur	1203
c	c	c	c	c		c	a	a	a	c	c	c	a	c		c	Chatra	1204
c	c	c	c	c	1	a	a	l	l	c	c	c	c	c			Narayanpur	1205

Serial Number	Name of Village	Number of Non-Government Medical Amenities available.							Availability of drinking water - Yes / No							
		Charitable non Govt. hospital/Nursing home.	Medical practitioner with MBBS Degree	Medical practitioner with other degree	Medical practitioner with no degree	Traditional practitioner and faith healer	Medicine Shop	Others	Tap water (Treated/Untreated)	Well water (Covered / Uncovered well)	Hand Pump	Tube wells / Bore well	Spring	River / Canal	Tank / Pond / Lake	Others
1	2	32	33	34	35	36	37	38	39	40	41	42	43	44	45	46

1165	Chauhata	0	0	0	1	0	0	0	No	No	No	Yes	No	No	Yes	No
1166	Andulia	0	0	0	1	0	0	0	No	No	No	Yes	No	No	Yes	No
1167	Goalpota	0	0	0	0	0	1	0	No	No	No	Yes	No	No	Yes	No
1168	Janarddanpur	0	0	0	0	1	0	0	No	No	No	Yes	No	No	Yes	No
1169	Khalisadi	0	0	0	1	0	0	0	No	No	No	Yes	No	No	Yes	No
1170	Kismat Janarddanpur	0	0	0	1	0	1	0	No	No	No	Yes	No	No	Yes	No
1171	Talbaria	0	0	0	0	0	0	0	No	No	No	Yes	No	No	Yes	No
1172	Haripur	0	0	0	3	0	5	0	No	No	No	Yes	No	No	Yes	No
1173	Mukundapur	0	0	0	0	0	1	0	No	No	No	Yes	No	No	Yes	No
1174	Jhinkia	0	0	0	0	0	0	0	No	No	Yes	No	No	No	Yes	No
1175	Payragachha	0	0	0	0	0	1	0	No	No	No	Yes	No	No	Yes	No
1176	Bhayda	0	0	0	0	0	0	0	No	No	Yes	No	No	No	Yes	No
1177	Harihar Nagar	0	0	0	0	0	0	0	No	No	Yes	No	No	Yes	No	No
1178	Kharupala	0	0	0	0	0	0	0	No	No	Yes	Yes	No	Yes	Yes	No
1179	Parchandpur	0	0	0	0	0	0	0	No	No	Yes	No	No	No	Yes	No
1180	Mondalhat	0	0	0	0	0	0	0	No	No	Yes	Yes	No	No	Yes	No
1181	Ramnagar	0	0	0	0	0	0	0	No	No	No	Yes	No	No	Yes	No
1182	Mathura	0	0	0	0	0	0	0	No	No	No	Yes	No	No	Yes	No
1183	Ramnathpur	0	0	0	0	0	0	0	No	No	Yes	No	No	No	Yes	No
1184	Mazampur	0	0	0	0	0	0	0	Yes	No	No	Yes	No	No	Yes	No
1185	Bakjuri	0	0	0	0	0	0	0	No	No	Yes	No	No	Yes	Yes	No
1186	Akandabaria	0	0	0	0	0	0	0	No	No	Yes	Yes	No	No	Yes	No
1187	Garainagar	0	0	0	0	0	0	0	No	No	Yes	Yes	No	No	Yes	No
1188	Shankarpur	0	0	0	0	0	0	0	No	No	Yes	Yes	No	No	Yes	No
1189	Baganati	0	0	0	0	0	0	0	No	No	Yes	Yes	No	No	Yes	No
1190	Nazarnagar	0	0	0	0	0	0	0	No	No	Yes	Yes	No	Yes	Yes	No
1191	Latar Bagan	0	0	0	0	0	0	0	Yes	No	Yes	Yes	No	No	No	No
1192	Baroj	0	0	0	0	0	0	0	No	No	Yes	Yes	No	No	Yes	No
1193	Indali	0	0	0	0	0	0	0	No	No	Yes	Yes	No	No	Yes	No
1194	Dakshin Ranigachhi	0	0	0	0	0	0	0	No	No	Yes	Yes	No	No	No	No
1195	Baltia	0	0	0	0	0	0	0	No	No	Yes	Yes	No	No	Yes	No
1196	Nawapara	0	0	0	0	0	0	0	No	No	Yes	Yes	No	No	Yes	No
1197	Kalinagar	0	0	0	1	0	1	0	No	No	Yes	Yes	No	No	Yes	No
1198	Kulgachhi	0	0	0	1	0	0	0	No	No	Yes	Yes	No	No	Yes	No
1199	Jhujargachha	0	0	0	0	0	0	0	No	No	Yes	Yes	No	No	Yes	No
1200	Kuchhia Mora	0	0	0	1	0	1	0	No	No	Yes	Yes	No	No	Yes	No
1201	Salipur	0	0	0	0	0	0	0	No	No	No	Yes	No	No	Yes	No
1202	Kalianai	0	0	0	0	0	0	0	No	No	Yes	Yes	No	No	Yes	No
1203	Serpur	0	0	0	0	0	0	0	No	No	Yes	No	No	No	Yes	No
1204	Chatra	0	0	0	0	0	0	0	No	No	Yes	Yes	No	No	Yes	No
1205	Narayanpur	0	0	0	0	0	0	0	No	No	Yes	Yes	No	No	Yes	No

Availability of toilet & others Yes / No				Communication and transport facilities (If amenities available code -Yes is given except for Village Pin Code ,If not available within the village , the distance range code viz; a for < 5 Kms, b for 5-10 Kms and c for 10+ kms of nearest place where facility is available is given).								
Community toilet including bath.	Community toilet excluding bath.	Rural sanitary mart or sanitary hardware outlet available near the village.	Community bio- gas or recycle of waste for productive use.	Post office(PO)	Sub post office (SPO)	Post & Telegraph office (P&TO)	Village Pin Code	Telephones (Land lines)	Public call office (PCO)	Mobile phone coverage	Name of Village	Serial Number
47	48	49	50	51	52	53	54	55	56	57	2	1

No	No	No	No	Yes	b	b	743425	Yes	b	Yes	Chauhata	1165
No	No	No	No	a	b	b	743425	Yes	a	Yes	Andulia	1166
No	Yes	No	No	a	b	b	743425	Yes	a	Yes	Goalpota	1167
No	Yes	No	No	a	b	b	743425	Yes	Yes	Yes	Janarddanpur	1168
No	Yes	No	No	Yes	b	b	743425	Yes	Yes	Yes	Khalisadi	1169
No	Yes	No	No	Yes	b	b	743425	Yes	Yes	Yes	Kismat Janarddanpur	1170
No	Yes	No	No	Yes	b	b	743425	a	a	Yes	Talbaria	1171
No	Yes	No	No	a	b	b	743425	Yes	Yes	Yes	Haripur	1172
No	Yes	No	No	a	b	b	743425	a	a	Yes	Mukundapur	1173
No	Yes	Yes	No	b	b	b	743425	a	Yes	Yes	Jhinkia	1174
No	Yes	No	No	a	b	b	743425	Yes	Yes	Yes	Payragachha	1175
No	Yes	Yes	No	b	b	c	743425	b	Yes	Yes	Bhayda	1176
Yes	Yes	Yes	No	b	b	b	743425	b	Yes	Yes	Harihar Nagar	1177
No	No	No	No	Yes	c	c	743425	Yes	Yes	Yes	Kharupala	1178
No	No	No	No	b	b	c	743502	Yes	a	Yes	Parchandpur	1179
No	No	No	No	c	a	c	743425	Yes	b	a	Mondalhat	1180
No	No	Yes	No	a	a	c	743425	a	a	Yes	Ramnagar	1181
No	No	Yes	No	a	a	c	743425	a	a	Yes	Mathura	1182
Yes	Yes	No	No	b	c	b	743502	b	b	Yes	Ramnathpur	1183
Yes	No	No	No	a	a	c	743425	a	a	Yes	Mazampur	1184
Yes	No	Yes	No	b	b	b	743425	b	Yes	Yes	Bakjuri	1185
No	No	Yes	No	a	a	a	743425	Yes	Yes	Yes	Akandabaria	1186
No	No	Yes	No	a	a	c	743425	Yes	a	Yes	Garainagar	1187
No	No	No	No	a	a	c	743425	Yes	a	Yes	Shankarpur	1188
No	No	Yes	No	a	a	c	743445	Yes	a	Yes	Baganati	1189
No	No	No	No	a	a	a	743425	Yes	a	Yes	Nazarnagar	1190
No	No	Yes	No	a	a	a	743425	Yes	a	a	Latar Bagan	1191
No	No	No	No	a	a	c	743425	Yes	b	Yes	Baroj	1192
No	No	No	No	b	b	c	743425	Yes	b	Yes	Indali	1193
No	No	No	No	a	b	b	743425	Yes	b	Yes	Dakshin Ranigachhi	1194
No	No	No	No	b	b	c	743425	a	b	Yes	Baltia	1195
No	No	No	No	c	b	c	743502	Yes	b	Yes	Nawapara	1196
No	No	No	No	c	b	c	743425	Yes	b	Yes	Kalinagar	1197
No	No	No	No	b	b	c	743425	Yes	b	Yes	Kulgachhi	1198
No	No	No	No	b	b	c	743425	Yes	a	Yes	Jhujargachha	1199
No	No	No	No	b	a	c	743425	Yes	b	Yes	Kuchhia Mora	1200
No	Yes	No	No	a	b	b	743425	Yes	a	Yes	Salipur	1201
No	No	No	No	c	a	c	743502	Yes	a	Yes	Kalianai	1202
No	No	No	No	a	a	c	743502	Yes	a	Yes	Serpur	1203
No	No	No	No	c	a	c	743502	Yes	b	Yes	Chatra	1204
No	No	Yes	No	c	Yes	c	743502	Yes	c	Yes	Narayanpur	1205

Communication and transport facilities (If amenities available code -Yes is given except for Village Pin Code ,If not available within the village , the distance range code viz; a for < 5 Kms, b for 5-10 Kms and c for 10+ kms of nearest place where facility is available is given).												Village connected to highway (If amenities available code viz; a for < 5 Kms, b for 5-10 Kms and c for 10+ kms of nearest place where facility is available is given).				
Serial Number	Name of Village	Internet cafes/ Common service centre (CSC)	Private courier facility	Bus service (Public & Private)	Railway stations	Auto/Modified Autos	Taxis and Vans	Tractors	Cycle-pulled rickshaws(Manual & Machine driven)	Carts driven by animals	Sea /River ferry service	Connected to national highway(NH)	Connected to state highway(SH)	Connected to major district road (MDR)	Connected to others district road	Pucca roads
1	2	58	59	60	61	62	63	64	65	66	67	68	69	70	71	72

1165	Chauhata	b	c	a	c	Yes	Yes	c	Yes	b	a	c	c	a		Yes
1166	Andulia	a	b	a	c	Yes	Yes	a	Yes	c	b	c	c	a		a
1167	Goalpota	b	b	Yes	c	Yes	Yes	b	Yes	c	b	c	c	Yes		a
1168	Janarddanpur	b	b	Yes	c	Yes	Yes	b	Yes	c	c	c	c	Yes		a
1169	Khalisadi	b	b	Yes	c	Yes	Yes	a	Yes	c	c	c	c	Yes		a
1170	Kismat Janarddanpur	b	b	Yes	c	Yes	Yes	b	Yes	c	b	c	c	Yes		a
1171	Talbaria	b	b	a	c	a	Yes	a	Yes	c	b	c	c	a		a
1172	Haripur	Yes	b	Yes	c	Yes	Yes	b	Yes	c	b	c	c	a	Yes	Yes
1173	Mukundapur	b	b	Yes	c	Yes	Yes	b	Yes	c	b	c	c	Yes		Yes
1174	Jhinkia	a	a	Yes	c	Yes	Yes	a	Yes	c	b	c	a	a	a	Yes
1175	Payragachha	c	b	Yes	c	Yes	Yes	b	Yes	c	b	c	c	Yes		a
1176	Bhayda	b	b	b	c	a	a	a	Yes	c	a	b	b	b	a	a
1177	Harihar Nagar	b	b	b	c	b	b	b	Yes	c	Yes	a	a	a	Yes	b
1178	Kharupala	c	c	b	c	Yes	a	a	Yes	c	Yes	c	b	b		a
1179	Parchandpur	b	c	b	c	Yes	Yes	c	Yes	c	b	c	c	c	c	Yes
1180	Mondalhat	b	c	b	c	a	Yes	b	Yes	c	b	c	c	c	c	a
1181	Ramnagar	a	a	a	b	a	a	a	Yes	c	b	c	c	b	b	a
1182	Mathura	a	a	a	b	a	a	a	Yes	Yes	b	c	c	c	c	a
1183	Ramnathpur	a	a	a	c	Yes	Yes	a	Yes	c	b	c	b	b	b	a
1184	Mazampur	a	a	a	b	a	Yes	Yes	Yes	a	b	c	c	b	b	a
1185	Bakjuri	b	b	a	c	Yes	Yes	a	Yes	c	Yes	b	b	Yes	Yes	Yes
1186	Akandabaria	a	a	a	b	a	Yes	a	Yes	c	Yes	b	b	b	b	Yes
1187	Garainagar	a	c	Yes	b	Yes	c	b	Yes	c	Yes	c	c	Yes	Yes	Yes
1188	Shankarpur	a	c	a	c	Yes	Yes	b	Yes	Yes	c	c	c	a	Yes	a
1189	Baganati	a	c	a	b	Yes	c	b	Yes	c	c	c	c	a	a	Yes
1190	Nazarnagar	a	c	Yes	b	Yes	Yes	b	Yes	c	Yes	c	c	a	Yes	a
1191	Latar Bagan	a	a	a	a	a	a	b	Yes	Yes	a	c	c	b	a	Yes
1192	Baroj	a	c	a	b	a	c	a	Yes	c	b	c	c	a	a	a
1193	Indali	b	c	a	c	a	c	a	Yes	c	a	c	c	a	a	a
1194	Dakshin Ranigachhi	b	b	b	c	b	Yes	b	Yes	Yes	Yes	c	c	c	b	b
1195	Baltia	b	c	b	c	a	c	b	Yes	c	Yes	c	c	b	a	a
1196	Nawapara	b	c	b	c	a	c	b	Yes	c	a	c	c	b	a	a
1197	Kalinagar	b	c	b	c	a	c	b	Yes	c	a	c	c	b	a	a
1198	Kulgachhi	b	c	b	c	Yes	c	a	Yes	c	c	c	c	b		Yes
1199	Jhujargachha	b	c	a	c	Yes	c	a	Yes	c	a	c	c	b	Yes	Yes
1200	Kuchhia Mora	b	c	a	c	a	c	a	Yes	c	c	c	c	a	a	a
1201	Salipur	c	b	a	c	Yes	Yes	a	Yes	c	b	c	c	a		a
1202	Kalianai	b	c	b	c	a	c	a	Yes	c	c	c	c	b	a	a
1203	Serpur	c	c	a	c	a	a	b	Yes	c	c	c	c	a	a	Yes
1204	Chatra	c	c	b	c	b	b	b	Yes	c	c	c	c	b	a	Yes
1205	Narayanpur	c	c	b	c	a	c	a	Yes	c	b	c	c	c	a	a

ys,village roads, banks & credit societies
 :-Yes is given, If not available within the
 code viz; a for < 5 Kms, b for 5-10 Kms
 place where facility is available is given).

Availability of miscellaneous facilities (If amenities available code -Yes is given, If not
 available within the village , the distance range code viz; a for < 5 Kms, b for 5-10 Kms
 and c for 10+ kms of nearest place where facility is available is given).

Kutchcha roads	Water bounded macadam(WBM) roads	Navigable waterway (river/canal)(NW)	Footpaths (FP)	Commercial & Co-operative Banks	ATM	Agricultural Credit Societies	Self-Help Group (SHG)	Public distribution system (PDS) shop	Mandis / Regular market	Weekly Haat	Agricultural marketing society	Integrated Child Development Scheme (Nutritional Centres)	Anganwadi Centre (Nutritional Centres)	Others (Nutritional Centres)	Name of Village	Serial Number
73	74	75	76	77	78	79	80	81	82	83	84	85	86	87	2	1

Yes	Yes	Yes	a	c	c	Yes	Yes	c	Yes	Yes	Yes	Yes	Yes	Yes	Chauhata	1165
Yes	Yes	Yes	a	c	c	Yes	Yes	c	Yes	Yes	Yes	Yes	Yes	Yes	Andulia	1166
Yes	Yes	b	Yes	Yes	b	Yes	Yes	Yes	c	Yes	Yes	Yes	Yes	Yes	Goalpota	1167
Yes	Yes	b	Yes	Yes	b	Yes	Yes	Yes	c	Yes	Yes	Yes	Yes	Yes	Janarddanpur	1168
Yes	Yes	b	Yes	Yes	b	Yes	Yes	Yes	c	Yes	Yes	Yes	Yes	Yes	Khalisadi	1169
Yes	Yes	Yes	Yes	a	b	c	Yes	Yes	c	Yes	Yes	Yes	Yes	Yes	Kismat Janarddanpur	1170
Yes	Yes	Yes	Yes	a	b	c	Yes	Yes	c	Yes	Yes	Yes	Yes	Yes	Talbaria	1171
Yes	Yes	a	Yes	Yes	b	Yes	Yes	Yes	c	Yes	Yes	Yes	Yes	Yes	Haripur	1172
Yes	Yes	b	Yes	a	b	c	Yes	Yes	c	Yes	Yes	Yes	Yes	Yes	Mukundapur	1173
a	c	Yes	Yes	b	Yes	Yes	a	Yes	b	c	Yes	Yes	Yes	Yes	Jhinkia	1174
Yes	Yes	Yes	a	b	c	Yes	Yes	c	Yes	Yes	Yes	Yes	Yes	Yes	Payragachha	1175
Yes	b	c	Yes	Yes	b	Yes	Yes	Yes	c	Yes	c	Yes	Yes	Yes	Bhayda	1176
Yes	Yes	b	b	c	c	a	c	c	Yes	c	a	Yes	Yes	Yes	Harihar Nagar	1177
a	c	Yes	b	b	c	Yes	a	c	Yes	c	Yes	Yes	Yes	Yes	Kharupala	1178
a	a	a	Yes	b	b	c	Yes	Yes	c	a	a	Yes	Yes	Yes	Parchandpur	1179
Yes	c	c	b	b	c	Yes	Yes	c	Yes	b	Yes	Yes	Yes	Yes	Mondalhat	1180
Yes	a	a	Yes	a	a	c	Yes	Yes	c	a	c	c	Yes	Yes	Ramnagar	1181
Yes	a	c	Yes	a	a	c	Yes	Yes	c	a	c	c	Yes	Yes	Mathura	1182
Yes	b	b	Yes	c	c	Yes	Yes	Yes	c	b	c	c	Yes	Yes	Ramnathpur	1183
Yes	b	b	Yes	a	a	c	Yes	Yes	c	a	c	a	a	Yes	Mazampur	1184
Yes	Yes	Yes	b	b	b	Yes	Yes	b	Yes	b	Yes	Yes	Yes	Yes	Bakjuri	1185
a	b	Yes	Yes	a	a	c	Yes	Yes	c	a	Yes	c	Yes	Yes	Akandabaria	1186
a	Yes	Yes	Yes	a	a	c	Yes	a	c	a	Yes	Yes	Yes	Yes	Garainagar	1187
Yes	Yes	Yes	a	a	c	Yes	a	c	b	Yes	Yes	Yes	Yes	Yes	Shankarpur	1188
a	Yes	Yes	a	a	c	Yes	a	c	a	Yes	Yes	Yes	Yes	Yes	Baganati	1189
Yes	Yes	Yes	Yes	a	c	Yes	Yes	Yes	Yes	Yes	Yes	Yes	Yes	Yes	Nazarnagar	1190
Yes	Yes	a	Yes	a	a	c	Yes	a	c	a	a	a	Yes	Yes	Latar Bagan	1191
a	Yes	Yes	Yes	a	b	c	Yes	a	c	a	Yes	Yes	Yes	Yes	Baroj	1192
Yes	Yes	Yes	b	b	c	Yes	a	c	b	Yes	Yes	Yes	Yes	Yes	Indali	1193
Yes	Yes	Yes	b	b	c	Yes	a	c	b	Yes	b	Yes	Yes	Yes	Dakshin Ranigachhi	1194
a	Yes	Yes	b	b	c	Yes	a	c	b	Yes	Yes	Yes	Yes	Yes	Baltia	1195
a	Yes	Yes	b	b	c	Yes	a	c	b	Yes	Yes	Yes	Yes	Yes	Nawapara	1196
a	Yes	Yes	Yes	b	b	c	Yes	a	c	b	Yes	Yes	Yes	Yes	Kalinagar	1197
a	Yes	Yes	Yes	b	b	c	Yes	Yes	c	b	Yes	Yes	Yes	Yes	Kulgachhi	1198
Yes	Yes	Yes	a	b	c	Yes	Yes	c	b	Yes	Yes	Yes	Yes	Yes	Jhujargachha	1199
Yes	Yes	Yes	b	b	c	Yes	a	c	b	Yes	Yes	Yes	Yes	Yes	Kuchhia Mora	1200
Yes	Yes	a	Yes	a	b	c	Yes	Yes	c	Yes	Yes	Yes	Yes	Yes	Salipur	1201
a	Yes	Yes	b	b	c	Yes	a	c	b	Yes	Yes	Yes	Yes	Yes	Kalianai	1202
a	c	c	c	c	c	Yes	Yes	c	c	c	a	a	Yes	Yes	Serpur	1203
a	c	c	c	c	c	Yes	a	c	c	Yes	Yes	Yes	Yes	Yes	Chatra	1204
a	Yes	Yes	c	c	c	Yes	a	c	c	Yes	Yes	Yes	Yes	Yes	Narayanpur	1205

Availability of miscellaneous facilities (If amenities available code -Yes is given, If not available within the village , the distance range code viz; a for < 5 Kms, b for 5-10 Kms and c for 10+ kms of nearest place where facility is available is given).												Availability of electricity (Yes/No)			
Serial Number	Name of Village	ASHA (Accredited Social Health Activist)	Community centre with/without TV	Sports Field,	Sports Club / Recreation Centre	Cinema / Video Hall	Public Library	Public Reading Room	Newspaper Supply	Assembly Polling station	Birth & Death Registration Office	Power Supply for Domestic Use (ED)	Power Supply for Agricultural Use (EAG)	Power Supply for Commercial Use (EC)	Power Supply for All Uses (EA)
1	2	88	89	90	91	92	93	94	95	96	97	98	99	100	101

1165	Chauhata	Yes	Yes	Yes	Yes	Yes	Yes	Yes	Yes	Yes	Yes	Yes	Yes	Yes	Yes
1166	Andulia	Yes	Yes	Yes	Yes	Yes	Yes	Yes	Yes	Yes	Yes	Yes	Yes	Yes	Yes
1167	Goalpota	Yes	Yes	Yes	Yes	Yes	Yes	Yes	Yes	Yes	Yes	Yes	Yes	Yes	Yes
1168	Janarddanpur	Yes	Yes	Yes	Yes	Yes	Yes	Yes	Yes	Yes	Yes	Yes	Yes	Yes	Yes
1169	Khalisadi	Yes	Yes	Yes	Yes	Yes	Yes	Yes	Yes	Yes	Yes	Yes	Yes	Yes	Yes
1170	Kismat Janarddanpur	Yes	Yes	Yes	Yes	Yes	Yes	Yes	Yes	Yes	Yes	Yes	Yes	Yes	Yes
1171	Talbaria	Yes	Yes	Yes	Yes	Yes	Yes	Yes	Yes	Yes	Yes	Yes	Yes	Yes	Yes
1172	Haripur	Yes	Yes	Yes	Yes	Yes	Yes	Yes	Yes	Yes	Yes	Yes	Yes	Yes	Yes
1173	Mukundapur	Yes	Yes	Yes	Yes	Yes	Yes	Yes	Yes	Yes	a	Yes	Yes	Yes	Yes
1174	Jhinkia	a	a	a	a	a	b	b	Yes	b	b	Yes	No	No	No
1175	Payragachha	Yes	Yes	Yes	Yes	Yes	Yes	Yes	Yes	Yes	a	Yes	Yes	Yes	Yes
1176	Bhayda	Yes	a	Yes	a	b	b	c	Yes	Yes	Yes	Yes	No	No	No
1177	Harihar Nagar	a	c	b	b	c	c	Yes	a	Yes	b	Yes	No	No	No
1178	Kharupala	Yes	a	Yes	Yes	Yes	c	c	Yes	Yes	a	Yes	Yes	No	No
1179	Parchandpur	Yes	Yes	a	b	b	c	c	Yes	b	Yes	b	Yes	No	Yes
1180	Mondalhat	Yes	Yes	Yes	Yes	Yes	Yes	Yes	Yes	Yes	Yes	Yes	No	No	No
1181	Ramnagar	Yes	Yes	Yes	Yes	a	a	a	Yes	Yes	a	Yes	No	Yes	No
1182	Mathura	Yes	Yes	Yes	Yes	a	a	a	Yes	Yes	a	Yes	No	No	No
1183	Ramnathpur	Yes	Yes	Yes	Yes	a	a	a	Yes	Yes	a	Yes	No	No	No
1184	Mazampur	Yes	Yes	Yes	Yes	a	a	c	Yes	Yes	Yes	Yes	No	Yes	No
1185	Bakjuri	Yes	Yes	Yes	b	Yes	Yes	b	Yes	Yes	Yes	Yes	No	No	No
1186	Akandabaria	Yes	Yes	Yes	Yes	a	a	a	Yes	Yes	a	Yes	Yes	Yes	Yes
1187	Garainagar	Yes	Yes	a	Yes	a	Yes	Yes	a	a	b	Yes	No	No	No
1188	Shankarpur	Yes	Yes	Yes	Yes	Yes	Yes	Yes	Yes	Yes	Yes	Yes	No	No	No
1189	Baganati	Yes	Yes	Yes	Yes	a	Yes	Yes	a	Yes	a	Yes	No	No	No
1190	Nazarnagar	Yes	Yes	Yes	Yes	a	Yes	Yes	Yes	Yes	Yes	Yes	No	Yes	No
1191	Latar Bagan	Yes	b	a	Yes	a	a	a	Yes	b	Yes	Yes	No	No	No
1192	Baroj	Yes	Yes	Yes	Yes	b	Yes	Yes	a	Yes	a	Yes	No	No	No
1193	Indali	Yes	Yes	Yes	Yes	b	Yes	Yes	a	Yes	a	Yes	No	No	No
1194	Dakshin Ranigachhi	Yes	b	b	Yes	b	b	Yes	Yes	Yes	a	Yes	No	No	No
1195	Baltia	Yes	Yes	Yes	b	b	Yes	Yes	b	a	a	Yes	No	No	No
1196	Nawapara	Yes	Yes	a	Yes	b	Yes	Yes	a	a	a	Yes	Yes	No	No
1197	Kalinagar	Yes	Yes	Yes	a	b	Yes	Yes	a	Yes	a	Yes	Yes	No	No
1198	Kulgachhi	Yes	Yes	Yes	Yes	b	Yes	Yes	Yes	Yes	a	Yes	No	No	No
1199	Jhujargachha	Yes	Yes	Yes	Yes	b	Yes	Yes	a	Yes	Yes	Yes	No	No	No
1200	Kuchhia Mora	Yes	Yes	Yes	Yes	b	Yes	Yes	a	Yes	a	Yes	No	No	No
1201	Salipur	Yes	Yes	Yes	Yes	Yes	Yes	Yes	Yes	Yes	Yes	Yes	Yes	Yes	Yes
1202	Kalianai	Yes	Yes	Yes	Yes	b	Yes	Yes	a	a	a	Yes	No	No	No
1203	Serpur	Yes	Yes	a	Yes	c	Yes	Yes	Yes	a	b	Yes	No	No	No
1204	Chatra	Yes	Yes	a	Yes	c	Yes	Yes	a	Yes	b	Yes	No	No	No
1205	Narayanpur	Yes	Yes	Yes	Yes	c	Yes	Yes	Yes	Yes	Yes	Yes	No	No	No

Nearest Town		Land Use							
		Area under different types of land use (in hectares rounded up to one decimal place)							
Name	Distance range code i.e. a for < 5 Kms, b for 5-10 Kms and c for 10+ kms .	Forests	Area under Non-agricultural Uses	Barren and Un-cultivable land	Permanent Pastures and Other Grazing Lands	Land Under Miscellaneous Tree Crops etc.	Culturable Waste Land	Name of Village	Serial Number
102	103	104	105	106	107	108	109	2	1

CALCUTTA	c	0.5	71	0	0	0	58	Chauhata	1165
CALCUTTA	c	0	51	0	0	0	35	Andulia	1166
CALCUTTA	c	0	30	0	0	0	13	Goalpota	1167
KOLKATTA	c	0	8.5	0	0	0	5.5	Janarddanpur	1168
KOLKATTA	c	0	42.6	0	0	0	95.2	Khalisadi	1169
KOLKATTA	c	0	4.5	0	0	0	3.5	Kismat Janarddanpur	1170
KOLKATTA	c	0.5	2.2	0	0	0	14.3	Talbaria	1171
KOLKATTA	c	0	59	0	0	0	23	Haripur	1172
KOLKATTA	c	0	18.1	0	0	0	9.2	Mukundapur	1173
BASIRHAT	c	0	7.3	0	0	0	4.8	Jhinkia	1174
KOLKATTA	c	0	6.2	0	0	0	4.2	Payragachha	1175
BASIRHAT	c	0	0.2	0	0	0	0	Bhayda	1176
BASIRHAT	c	0	0	0	0	0	1	Harihar Nagar	1177
BASIRHAT	c	0	2	0	0	0	8	Kharupala	1178
BASIRHAT	c	0	10	0	0	0	0	Parchandpur	1179
BASIRHAT	c	0.1	0.4	0	0	0	2	Mondalhat	1180
BARISHAR	c	0	8.9	0	0	0	18	Ramnagar	1181
BARISHAT	c	0	0.1	0	0	0	0.8	Mathura	1182
BASIRHAT	c	0	0.2	0	0	0	0	Ramnathpur	1183
BASIRHAT	c	0	0.1	0	0	0	0	Mazampur	1184
BASIRHAT	c	0	0	0	0	0	2	Bakjuri	1185
BASIRHAT	c	0	15	0	0	0	13.1	Akandabaria	1186
BASIRHAT	c	0	1.6	0	0	0	5.3	Garainagar	1187
BASIRHAT	c	0	16.6	0	0	0	16.6	Shankarpur	1188
BASIRHAT	c	0	1.2	0	0	0	2.4	Baganati	1189
BASIRHAT	c	0	4.1	0	0	0	4.1	Nazarnagar	1190
BASIRHAT	c	0	30.4	0	0	0	2.8	Latar Bagan	1191
BASIRHAT	c	0	3.4	0	0	0	4.9	Baroj	1192
BASIRHAT	c	0	2.4	0	0	0	3.2	Indali	1193
BASIRHAT	c	0	12.5	0	0	0	5.1	Dakshin Ranigachhi	1194
BASIRHAT	c	0	9.4	0	0	0	6.5	Baltia	1195
BASIRHAT	c	0	1.4	0	0	0	2.4	Nawapara	1196
BASIRHAT	c	0	3.9	0	0	0	6.5	Kalinagar	1197
BASIRHAT	c	0	4.4	0	0	0	5.7	Kulgachhi	1198
BASIRHAT	c	0	7.2	0	0	0	11.3	Jhujargachha	1199
BASIRHAT	c	0	8.6	0	0	0	11.3	Kuchhia Mora	1200
CALCUTTA	c	0	45.1	0	0	0	18	Salipur	1201
BASIRHAT	c	0	16.4	0	0	0	12.1	Kalianai	1202
CALCUTTA	c	0	7.1	0	0	0	7.8	Serpur	1203
CALCUTTA	c	0	14.1	0	0	0	10.9	Chatra	1204
BASIRHAT	c	0	14.6	0	0	0	14.9	Narayanpur	1205

Land Use											
Area under different types of land use (in hectares rounded up to one decimal place)							Area irrigated by source (in hectare).				
Serial Number	Name of Village	Fallow lands other than current fallows	Current Fallows	Net Area Sown	Total Irrigated Land Area	Total Un-irrigated Land Area	Canals (C)	Wells/Tube-wells(W/TW)	Tanks/Lakes(T/L)	Water Falls(WF)	Others(O)
1	2	110	111	112	113	114	115	116	117	118	119

1165	Chauhata	0	0	142	130	12	50	30	50	0	0
1166	Andulia	0	0	103.7	51.2	52.5	10	21.2	20	0	0
1167	Goalpota	0	0	78.9	50.2	28.6	0	30	20.2	0	0
1168	Janarddanpur	0	0	43.5	22.2	21.3	0	14.7	7.5	0	0
1169	Khalisadi	0	0	53	53	0	1	22	30	0	0
1170	Kismat Janarddanpur	0	0	22.4	15.2	7.2	0	10.1	5.1	0	0
1171	Talbaria	0	0	69.4	20.1	49.2	5.5	9.6	5	0	0
1172	Haripur	0	0	427.5	175.5	252	10.5	85	80	0	0
1173	Mukundapur	0	0	77	40	37	0	30	10	0	0
1174	Jhinkia	0	0	27	20	7	0	5	15	0	0
1175	Payragachha	0	0	57	37	20	0	27	10	0	0
1176	Bhayda	0	0	275	275	0	0	268.4	6.5	0	0.1
1177	Harihar Nagar	0	0	31	30	1	0	30	0	0	0
1178	Kharupala	0	0	260.7	185.6	75.1	1	160.6	24.1	0	0
1179	Parchandpur	0	0	29.2	29.2	0	0	26.8	2.4	0	0
1180	Mondalhat	0	0	60.4	60	0.4	0	56.4	3.2	0	0.3
1181	Ramnagar	0	0	1.6	1.6	0	0	0	1.6	0	0
1182	Mathura	0	0	59	49	10	0	0	49	0	0
1183	Ramnathpur	0	0	39.7	39	0.7	0	0	39	0	0
1184	Mazampur	0	0	167	160	7	0	31.6	128.4	0	0
1185	Bakjuri	0	0	154.2	150	4.2	4	6.2	139.8	0	0
1186	Akandabaria	0	0	150.8	100	50.8	0	27	73	0	0
1187	Garainagar	0	0	40.9	20.4	20.5	0	9.9	10.5	0	0
1188	Shankarpur	0	0	178.9	46.2	132.7	0	35.6	10.5	0	0
1189	Baganati	0	0	39.2	6.5	32.8	0	6.5	0	0	0
1190	Nazarnagar	0	0	121.4	60.4	61	0	22.3	38	0	0
1191	Latar Bagan	0	0	7.6	4.9	2.8	0	2.4	2.4	0	0
1192	Baroj	0	0	118.8	18.8	100	0	12.4	6.5	0	0
1193	Indali	0	0	38.9	4.1	34.8	0	2.9	1.2	0	0
1194	Dakshin Ranigachhi	0	0	7.5	2.4	5.1	0	1.2	1.2	0	0
1195	Baltia	0	0	45.6	3.1	42.5	0	3.1	0	0	0
1196	Nawapara	0	0	19.6	3	16.6	0	3	0	0	0
1197	Kalinagar	0	0	155.6	11.6	144.1	0	9.1	2.4	0	0
1198	Kulgachhi	0	0	56.3	5.3	51	0	3.7	1.6	0	0
1199	Jhujargachha	0	0	119.9	13.1	106.8	0	5	8.1	0	0
1200	Kuchhia Mora	0	0	125.4	108.5	17	0	98.8	9.7	0	0
1201	Salipur	0	0	103.5	50.5	53	5	25.5	20	0	0
1202	Kalianai	0	0	113.1	6.6	106.4	0	0.8	5.7	0	0.2
1203	Serpur	0	0	73.5	7.3	66.2	0	0	0	0	7.3
1204	Chatra	0	0	66.8	13.4	53.4	0	5.3	7.7	0	0.4
1205	Narayanpur	0	0	142.8	28.3	114.5	0	13.8	14.2	0	0.4

Name of three most important commodities manufactured			Name of Village	Serial Number
First	Second	Third		
120	121	122	2	1

Chauhata	1165
Andulia	1166
Goalpota	1167
Janarddanpur	1168
Khalisadi	1169
Kismat Janarddanpur	1170
Talbaria	1171
Haripur	1172
Mukundapur	1173
Jhinkia	1174
Payragachha	1175
Bhayda	1176
Harihar Nagar	1177
Kharupala	1178
Parchandpur	1179
Mondalhat	1180
Ramnagar	1181
Mathura	1182
Ramnathpur	1183
Mazampur	1184
Bakjuri	1185
Akandabaria	1186
Garainagar	1187
Shankarpur	1188
Baganati	1189
Nazarnagar	1190
Latar Bagan	1191
Baroj	1192
Indali	1193
Dakshin Ranigachhi	1194
Baltia	1195
Nawapara	1196
Kalinagar	1197
Kulgachhi	1198
Jhujargachha	1199
Kuchhia Mora	1200
Salipur	1201
Kalianai	1202
Serpur	1203
Chatra	1204
Narayanpur	1205

Census of India 2011
Amenities and Land use

Serial Number	Name of Village	Location code no.	Total area of the village (in hectares rounded up to one decimal place)	Total population (2011 census)	Number of households (2011 census)	Number of educational amenities available in village , the distance range code viz; a for 0-5 kms, b for 5-10 kms, c for 10+ kms of nearest place where facility is available							
						Pre-Primary school (PP)	Primary school (P)	Middle school (M)	Secondary School (S)	Senior Secondary school (SS)	Degree college of arts science & commerce (ASC)	Engineering college(EC)	Medical college (MC)
1	2	3	4	5	6	7	8	9	10	11	12	13	14
1206	Meherpur	323685	142.9	2373	538	2	1	1	1	1	c	c	c
1207	Radhanagar	323686	125	3420	718	2	2		a	a	c	c	c
1208	Puratan Kamarganti	323687	68.8	1680	366	1	1	1	1		c	c	c
1209	Kamarganti	323688	1278	9555	2183	2	2	1	2	1	c	c	c
1210	Radhanagar Abhirampur	323689	168.9	3237	639	1	1	a	a	a	c	c	c
1211	Samaspur	323690	114.1	1458	312	1	1	b	a		b	c	c
1212	Tegharia	323691	97.2	1728	356	1	1	1	b	b	b	c	c
1213	Makhali	323692	101	1539	337	1	1	1	b	b	b	c	c
1214	Kulti	323693	146.6	3008	632	1	1	1	a		b	c	c
1215	Laugachhi	323694	220.7	4540	910	1	1		b		b	c	c
1216	Telenipara	323695	39	567	111	1	1		b	b	b	c	c
1217	Behari (P)	323696	76	405	86	b	a	a	a	a	c	c	c
1218	Samla	323697	161.2	1976	454	b	b	b	a	a	c	c	c
1219	Roykhan	323698	212.3	2007	497	1	1	1	1	1	c	c	c
1220	Bantosha	323699	57.2	758	164	1	1	a	1	1	c	c	c
1221	Ranigachhi	323700	907.3	5947	1354	5	5	1	b	b	c	c	c
1222	Jhanjha	323701	155	1527	339	2	2	a	b	b	c	c	c
1223	Haldaha	323702	205.6	1353	274	1	1	1	a	a	c	c	c
1224	Dihigachhi	323703	76.5	559	128	1	1	a	b	b	c	c	c
1225	Sonarhula	323704	48.6	265	64	a	a	a	a	a	c	c	c
1226	Khas Balandar	323705	468.6	9046	2179	4	3	2	a	a	c	c	c
1227	Atghara	323706	132.8	5098	1230	2	1	1	1	1	b	c	
1228	Haroa	323707	33.8	2399	578	1	1	1	1	1	b	c	c
1229	Paikpara	323708	118.5	3170	752	2	2	a	a	a	b	c	c
1230	Piyara	323709	60.1	1899	458	2	2	a	a	a	b	c	c
1231	Mallickpur	323710	75.3	1499	328	1	1	a	a	a	b	c	c
1232	Adampur	323711	171.1	2353	555	1	1	a	a		b	c	c
1233	Khordachandpur	323712	60	1065	237	1	1	a	a	a	c	c	c
1234	Goalpukur	323713	103.2	3065	801	2	1	a	a	a	c	c	c
1235	Kalikapur	323714	99.6	4378	752	1	1	b	b	b	c	c	c
1236	Gobaria Abad	323715	1088.2	6643	1478	1	1	1	a	a	c	c	c
1237	Ramchakir Gheri	323716	187.5	185	42	1	1	b	b	b	c	c	c
1238	Munsi Gheri	323717	443.1	3314	696	2	2	a	b	b	c	c	c
1239	Dhantala	323718	363.4	4567	1040	1	1	a	a	a	c	c	c
1240	Sadarpurbehala	323719	144.5	2094	462	1	1	b	b	b	c	c	c
1241	Madartala	323720	124.6	2777	638	2	2	a	a	a	c	c	c
1242	Trimohini	323721	39.2	441	110	a	a	a	a	a	c	c	c
1243	Gopalpur	323722	303.9	10864	2667	10	10	2	2	2	c	c	c
1244	Dirghadaria	323723	19	994	232	1	1	b	b	b	c	c	c
1245	Bhabanipur	323724	65.6	1698	371	1	1	a	a	a	c		
1246	Pukhuria	323725	119	2748	587	1	1	2	a	a	c		
1247	Bhubanpur	323726	28.3	1015	218	1	1	a	a	a	c		
1248	Rameshwarpur	323727	55.8	2992	429	a	a	a	a	b	c		

- Village Directory

(As in 2009)

le. (If not available within the < 5 Kms, b for 5-10 Kms and c if facility is available is given).						Number of Medical Amenities available. (If not available within the village, the distance range code viz; a for < 5 Kms, b for 5-10 Kms and c for 10+ kms of nearest place where facility is available is given).												
Management institute (MI)	Polytechnic (Pt)	Vocational training school /ITI	Non-formal training centre (NFTC)	Special school for disabled (SSD)	Others (specify)	Community health centre (CHC)	Primary health centre (PHC)	Primary health sub centre (PHS)	Maternity and child welfare centre (MCWC)	T.B. clinic (TBC)	Hospital-allopathic (HA)	Hospital-alternative medicine (HO)	Dispensary (D)	Veterinary hospital (VH)	Mobile health clinic (MHC)	Family welfare centre (FWC)	Name of Village	Serial Number
15	16	17	18	19	20	21	22	23	24	25	26	27	28	29	30	31	2	1
c	c	c	c	c		c	a	l	l	c	c	c	a	c	c		Meherpur	1206
c	c	c	c	c		b	a	a	c	b	b	a	c	b	b	b	Radhanagar	1207
c	c	c	c	c		b	a	a	c	b	b	a	c	b	b	b	Puratan Kamarganti	1208
c	c		c	c	1	c	l	l	l	b	c	c	c	c		c	Kamarganti	1209
c	c	c	c	c		b	a	a	c	b	b	a	c	b	b	b	Radhanagar Abhirampur	1210
c	c	c	c	c		b	a	a	c	b	b	a	c	b	b	b	Samaspur	1211
c	c	c	c	c		b	a	a	c	b	b	a	c	b	b	b	Tegharia	1212
c	c	c	c	c		b	a	a	c	b	b	a	c	b	b	b	Makhali	1213
c	c	c	c	c		b	a	l	c	b	b	a	c	b	b	b	Kulti	1214
c	c		c	c		b	a	l	c	c	a	c	c	c	b	b	Laugachhi	1215
c	c	c	c	c		b	a	a	c	b	b	a	c	b	b	b	Telenipara	1216
c	c	b	c	b		c	a	c	c	c	c						Behari (P)	1217
c	c	b	c	b		c	b	c	c	c	c						Samla	1218
c	c	b	c	b		b	a	c	c	c	c						Roykhan	1219
c	c	b	c	b				l		c							Bantosha	1220
c	c	b	c	b		b		c	c	c	c						Ranigachhi	1221
c	c	b	c	b		c	l	c	c	c	c						Jhanjha	1222
c	c	b	c	b		c	a	c	c	c	c						Haldaha	1223
c	c	b	c	b				l		c							Dihigachhi	1224
c	c	a	c	b		b	a										Sonarhula	1225
c	c	a	c	a				l		b							Khas Balandar	1226
c	c	c		a		a		l									Atghara	1227
c	c	c		a		c	a	l	c	b	c	c	a	c	c	c	Haroa	1228
c	c	c					a	a		b	c	c	a	c			Paikpara	1229
c	c	c		a		l	l	c	b	c	c	c	c	c	c	c	Piyara	1230
c	b	c				c	a	a	c	a	c	c	a	c	c	c	Mallickpur	1231
c	c	c	c			c	l	a	c	b	c	c	a	c	c	c	Adampur	1232
c	c	c		a	1	c	a	a	c	b	c	c	b	c	c	b	Khordachandpur	1233
c	c	c		a		c	a	a	a	a	c	c	a	a			Goalpukur	1234
c	c	c		b		c	b	a		b	c	c	b	c	c		Kalikapur	1235
c	c	c				c	a	l	a	b	c	c	c	c	b	b	Gobaria Abad	1236
c	c	c	c	c	c	c	b	b	b	c	c	c	c	c	c	c	Ramchakir Gheri	1237
c	c	c	c	c	c	c	c	b	c	c	c	c	b	c	c	c	Munsi Gheri	1238
c	c	c	c	c	c	c	a	a	b	c	c	c	c	c	c	c	Dhantala	1239
c	c	c				b	a			c	c	c	c	c	c	c	Sadarpurbehala	1240
c	c	c		b		b	l	b	c	c	c	l					Madartala	1241
c	c	c		b		c	b	a	b	c	c	c	a	c			Trimohini	1242
c	c	c	c	c	c	l	l	l	c	c	c	c	b	b	c	c	Gopalpur	1243
c	c	c	c	c	c	c	b	b	c	c	c	c	c	c	b	b	Dirghadaria	1244
c	c		c	c		c	a	a	c	c	c	c	a	c	c	c	Bhabanipur	1245
c	c	c	c	c		c	c	l	c	c	a	c	4	c	c	c	Pukhuria	1246
c	c	c		c		c	c	a	c	a	a	c	a	c	a	c	Bhubanpur	1247
c	c	c		c		c	c	a	c	c	c		2	c	c	c	Rameshwarpur	1248

Serial Number	Name of Village	Number of Non-Government Medical Amenities available.							Availability of drinking water - Yes / No							
		Charitable non Govt. hospital/Nursing home.	Medical practitioner with MBBS Degree	Medical practitioner with other degree	Medical practitioner with no degree	Traditional practitioner and faith healer	Medicine Shop	Others	Tap water (Treated/Untreated)	Well water (Covered / Uncovered well)	Hand Pump	Tube wells / Bore well	Spring	River / Canal	Tank / Pond / Lake	Others
1	2	32	33	34	35	36	37	38	39	40	41	42	43	44	45	46
1206	Meherpur	0	0	1	0	0	1	0	No	No	Yes	No	No	No	Yes	No
1207	Radhanagar	0	0	0	0	0	0	0	No	No	Yes	No	No	No	Yes	No
1208	Puratan Kamarganti	0	0	0	0	0	0	0	No	No	Yes	No	No	No	Yes	No
1209	Kamarganti	0	0	0	0	0	0	0	No	No	Yes	Yes	No	No	Yes	No
1210	Radhanagar Abhirampur	0	0	0	0	0	0	0	No	No	Yes	No	No	No	Yes	No
1211	Samaspur	0	0	0	0	0	0	0	No	No	Yes	No	No	No	Yes	No
1212	Tegharia	0	0	0	0	0	0	0	No	No	Yes	No	No	No	Yes	No
1213	Makhali	0	0	0	0	0	0	0	No	No	Yes	No	No	No	Yes	No
1214	Kulti	0	0	0	0	0	0	0	No	No	Yes	No	No	No	Yes	No
1215	Laugachhi	0	0	0	0	0	0	0	No	No	Yes	No	No	No	Yes	No
1216	Telenipara	0	0	0	0	0	0	0	No	No	Yes	No	No	No	Yes	No
1217	Behari (P)	0	0	0	0	0	0	0	No	No	Yes	Yes	No	Yes	No	No
1218	Samla	0	0	0	0	0	0	0	No	No	Yes	Yes	No	Yes	No	No
1219	Roykhan	0	0	0	0	0	0	0	No	No	Yes	Yes	No	Yes	No	No
1220	Bantosha	0	0	0	0	0	0	0	Yes	No	Yes	Yes	No	No	No	No
1221	Ranigachhi	0	0	0	0	0	0	0	No	No	Yes	Yes	No	No	No	No
1222	Jhanjha	0	0	0	0	0	0	0	No	No	Yes	Yes	No	No	No	No
1223	Haldaha	0	0	0	0	0	0	0	No	No	Yes	Yes	No	No	No	No
1224	Dihigachhi	0	0	0	0	0	0	0	Yes	No	Yes	Yes	No	No	No	No
1225	Sonarhula	0	0	0	0	0	0	0	No	No	Yes	Yes	No	No	No	No
1226	Khas Balandar	0	0	0	0	0	0	0	Yes	No	Yes	Yes	No	No	Yes	No
1227	Atghara	1	0	0	0	0	0	0	Yes	No	Yes	No	No	Yes	No	No
1228	Haroa	0	0	0	0	0	0	0	Yes	No	Yes	No	No	Yes	Yes	No
1229	Paikpara	0	0	0	0	0	0	0	Yes	No	Yes	No	No	No	Yes	No
1230	Piyara	0	0	0	0	0	0	0	Yes	No	Yes	No	No	No	Yes	No
1231	Mallickpur	0	0	0	0	0	0	0	No	No	Yes	No	No	Yes	Yes	No
1232	Adampur	1	0	0	0	0	2	0	Yes	No	Yes	No	No	No	No	No
1233	Khordachandpur	0	0	0	0	0	0	0	No	No	Yes	No	No	No	Yes	No
1234	Goalpukur	1	0	1	0	2	1	0	No	No	Yes	No	No	No	Yes	No
1235	Kalikapur	0	0	0	0	0	0	0	Yes	No	Yes	No	No	No	No	No
1236	Gobaria Abad	0	0	0	0	0	0	0	No	No	Yes	No	No	Yes	Yes	No
1237	Ramchakir Gheri	0	0	0	0	0	0	0	No	No	Yes	No	No	No	No	No
1238	Munsi Gheri	0	0	0	6	10	0	0	No	No	Yes	No	No	No	No	No
1239	Dhantala	0	0	0	0	0	0	0	No	No	Yes	No	No	No	No	No
1240	Sadarpurbehala	0	0	0	0	0	0	0	Yes	No	Yes	No	No	No	Yes	No
1241	Madartala	0	0	0	0	0	0	0	Yes	No	Yes	No	No	No	No	No
1242	Trimohini	1	0	0	0	0	0	0	No	No	Yes	No	No	Yes	No	No
1243	Gopalpur	0	0	1	4	20	4	1	Yes	No	Yes	No	No	No	No	No
1244	Dirghadaria	0	0	0	0	0	0	0	No	No	Yes	No	No	No	No	No
1245	Bhabanipur	0	0	1	1	0	0	0	Yes	No	Yes	Yes	No	Yes	Yes	No
1246	Pukhuria	0	0	0	5	3	0	0	Yes	No	Yes	Yes	No	Yes	Yes	No
1247	Bhubanpur	0	0	0	1	2	0	0	Yes	No	Yes	No	No	Yes	Yes	No
1248	Rameshwarpur	0	0	1	2	0	0	0	Yes	No	Yes	Yes	No	Yes	Yes	No

Availability of toilet & others Yes / No				Communication and transport facilities (If amenities available code -Yes is given except for Village Pin Code ,If not available within the village , the distance range code viz; a for < 5 Kms, b for 5-10 Kms and c for 10+ kms of nearest place where facility is available is given).									
Community toilet including bath.	Community toilet excluding bath.	Rural sanitary mart or sanitary hardware outlet available near the village.	Community bio- gas or recycle of waste for productive use.	Post office(PO)	Sub post office (SPO)	Post & Telegraph office (P&TO)	Village Pin Code	Telephones (Land lines)	Public call office (PCO)	Mobile phone coverage	Name of Village	Serial Number	
47	48	49	50	51	52	53	54	55	56	57	2	1	
No	No	Yes	No	c	Yes	c	743502	Yes	c	Yes	Meherpur	1206	
Yes	No	No	No	a	c	c	743502	Yes	Yes	Yes	Radhanagar	1207	
Yes	No	No	No	a	c	c	743502	Yes	Yes	Yes	Puratan Kamarganti	1208	
Yes	No	No	No	Yes	a	c	743502	Yes	Yes	Yes	Kamarganti	1209	
Yes	No	No	No	Yes	c	c	743502	Yes	Yes	Yes	Radhanagar Abhirampur	1210	
Yes	No	No	No	a	a	c	743502	Yes	Yes	Yes	Samaspur	1211	
Yes	No	No	No	Yes	c	c	743502	Yes	Yes	Yes	Tegharia	1212	
Yes	No	No	No	a	c	c	743502	Yes	Yes	Yes	Makhali	1213	
Yes	No	No	No	Yes	c	c	743502	Yes	Yes	Yes	Kulti	1214	
Yes	No	No	No	Yes		c	743502	Yes	Yes	Yes	Laugachhi	1215	
Yes	No	No	No	a	c	c	743502	Yes	Yes	Yes	Telenipara	1216	
No	No	No	No	a	b	b	743425	Yes	b	Yes	Behari (P)	1217	
No	No	No	No	a	b	b	743425	Yes	b	Yes	Samla	1218	
No	No	No	No	Yes	b	b	743425	Yes	b	Yes	Roykhan	1219	
No	No	Yes	No	a	b	b	743425	a	b	Yes	Bantosh	1220	
No	No	No	No	a	b	b	743425	Yes	b	Yes	Ranigachhi	1221	
No	No	No	No	a	b	b	743425	Yes	b	Yes	Jhanjha	1222	
No	No	No	No	a	b	b	743425	Yes	b	Yes	Haldaha	1223	
No	No	Yes	No	b	b	b	743425	Yes	b	Yes	Dihigachhi	1224	
No	No	Yes	No	a	a	a	743425	a	a	Yes	Sonarhula	1225	
No	No	Yes	No	Yes	a	b	743425	Yes	Yes	Yes	Khas Balandar	1226	
No	No	Yes	Yes	Yes		Yes	743425	Yes	a	Yes	Atghara	1227	
No	No	Yes	Yes	c	a	b	743425	Yes	Yes	Yes	Haroa	1228	
No	No	Yes	Yes	a	a	b	743425	Yes	a	Yes	Paikpara	1229	
No	No	Yes	No	a		a	743425	Yes	Yes	Yes	Piyara	1230	
No	No	Yes	Yes	c	a	a	743425	Yes	a	Yes	Mallickpur	1231	
No	No	Yes	No	a	a	a	743425	Yes	Yes	Yes	Adampur	1232	
Yes	Yes	Yes	No	c	a	a	743425	Yes	a	Yes	Khordachandpur	1233	
No	No	Yes	No	a		a	743425	Yes	Yes	Yes	Goalpukur	1234	
No	No	Yes	No	c	a	b	743445	Yes	Yes	Yes	Kalikapur	1235	
No	No	Yes	No		a	a	743445	Yes	Yes	Yes	Gobaria Abad	1236	
No	No	No	No	a	b	b	743445	b	b	b	Ramchakir Gheri	1237	
No	No	No	No	a	b	b	743445	b	b	b	Munsi Gheri	1238	
No	No	No	No	a	b	b	743445	b	b	Yes	Dhantala	1239	
No	No	Yes	No	c	b	b	743445	Yes	b	Yes	Sadarpurbehala	1240	
Yes	No	Yes	No		a	b	743445	Yes	Yes	Yes	Madartala	1241	
No	Yes	Yes	No	b	a	a	743502	Yes	a	Yes	Trimohini	1242	
No	No	No	No	Yes	Yes	Yes	743445	Yes	Yes	Yes	Gopalpur	1243	
No	No	No	No	a	a	a	743445	a	a	a	Dirghadaria	1244	
No	No	No	No	Yes	a	c	743445	Yes	Yes	Yes	Bhabanipur	1245	
No	No	No	No	a	a	a	743445	Yes	Yes	Yes	Pukhuria	1246	
No	No	No	No	a	a	c	743445	Yes	a	Yes	Bhubanpur	1247	
No	No	No	No	a	a	a	743445	Yes	Yes	Yes	Rameshwarpur	1248	

Communication and transport facilities (If amenities available code -Yes is given except for Village Pin Code ,If not available within the village , the distance range code viz; a for < 5 Kms, b for 5-10 Kms and c for 10+ kms of nearest place where facility is available is given).													Village connected to highway (If amenities available code viz; a for < 5 Kms, b for 5-10 Kms and c for 10+ kms of nearest place where facility is available is given).			
Serial Number	Name of Village	Internet cafes/ Common service centre (CSC)	Private courier facility	Bus service (Public & Private)	Railway stations	Auto/Modified Autos	Taxis and Vans	Tractors	Cycle-pulled rickshaws(Manual & Machine driven)	Carts driven by animals	Sea /River ferry service	Connected to national highway(NH)	Connected to state highway(SH)	Connected to major district road (MDR)	Connected to others district road	Pucca roads
1	2	58	59	60	61	62	63	64	65	66	67	68	69	70	71	72
1206	Meherpur	c	c	b	c	Yes	a	a	Yes	c	c	c	c	c	c	Yes
1207	Radhanagar	a	a	a	c	a	Yes	c	Yes	b	Yes	a	a	a	a	Yes
1208	Puratan Kamarganti	a	a	a	c	a	Yes	c	Yes	b	Yes	a	a	a	a	Yes
1209	Kamarganti	a	c	b	c	Yes	Yes	a	Yes	c	Yes	c	b	a	Yes	Yes
1210	Radhanagar Abhirampur	a	a	a	c	a	Yes	c	Yes	b	Yes	a	a	a	a	Yes
1211	Samaspur	a	a	a	c	a	Yes	c	Yes	b	Yes	a	a	a	a	Yes
1212	Tegharia	a	a	a	c	a	Yes	c	Yes	b	Yes	a	a	a	a	Yes
1213	Makhali	a	a	a	c	a	Yes	c	Yes	b	Yes	a	a	a	a	Yes
1214	Kulti	a	a	a	c	a	Yes	c	Yes	b	Yes	a	a	a	a	Yes
1215	Laugachhi	a	a	a	c	a	Yes	c	Yes	b	Yes	a	a	a	a	Yes
1216	Telenipara	a	a	a	c	a	Yes	c	Yes	b	Yes	a	a	a	a	Yes
1217	Behari (P)	b	b	b	c	Yes	Yes	b	Yes	Yes	Yes	c	c	c	b	a
1218	Samla	b	b	b	c	Yes	a	b	Yes	Yes	a	c	c	c	b	b
1219	Roykhan	b	b	b	b	Yes	Yes	b	Yes	Yes	b	c	c	c	b	a
1220	Bantosha	b	b	b	c	Yes	b	a	Yes	c	b	c	c	c	b	b
1221	Ranigachhi	b	b	b	c	Yes	Yes	b	Yes	Yes	Yes	c	c	c	b	Yes
1222	Jhanjha	b	b	b	c	a	Yes	a	Yes	Yes	Yes	c	c	c	b	a
1223	Haldaha	b	b	b	c	a	Yes	a	Yes	Yes	c	c	c	c	b	a
1224	Dihigachhi	b	b	b	c	b	b	a	Yes	c	b	c	c	c	a	Yes
1225	Sonarhula	b	b	b	c	b	b	a	Yes	Yes	b					a
1226	Khas Balandar	c	a	a	c	b	a	a	Yes	Yes	a	c	c	b	a	Yes
1227	Atghara	Yes	Yes	Yes	c	Yes	Yes	Yes	Yes	Yes	a	c	c	c	c	Yes
1228	Haroa	c	Yes	Yes	c	Yes	Yes	a	Yes	a	a	c	c	c	c	Yes
1229	Paikpara	a	Yes	Yes	c	Yes	Yes	a	Yes	c	a	c	c	c		a
1230	Piyara	a	Yes	Yes	c	Yes	Yes	Yes	Yes	c	a	c	c	Yes	Yes	Yes
1231	Mallickpur	a	Yes	Yes	c	Yes	Yes	a	Yes	a	a	c	c	c	c	Yes
1232	Adampur	a	a	Yes	c	b	Yes	Yes	Yes	Yes	a	c	c	c	c	Yes
1233	Khordachandpur	a	a	a	c	a	Yes	a	a	a	a	c	c	c	c	a
1234	Goalpukur	a	a	Yes	b	a	Yes	a	Yes	Yes	b	c	c	c	c	Yes
1235	Kalikapur	Yes	b	Yes	Yes	c	Yes	Yes	Yes	c	c	c	c	c	c	Yes
1236	Gobaria Abad	b	Yes	Yes	b	Yes	Yes	a	Yes	c	a	c	c	c		Yes
1237	Ramchakir Gheri	b	b	c	b	a	c	c	b	c	Yes	c	c	a	a	b
1238	Munsi Gheri	b	b	c	b	b	Yes	c	Yes	c	c	c	c	b	b	b
1239	Dhantala	b	b	b	b	a	Yes	b	Yes	c	a	c	b	b		b
1240	Sadarpurbehala	b	Yes	Yes	c	Yes	Yes	b	Yes	b	b	c	c	c	c	Yes
1241	Madartala	b	b	Yes	b	Yes	Yes	Yes	Yes	Yes	b	c	c	c		Yes
1242	Trimohini	a	a	a	b	a	Yes	a	Yes	a	b	c	c	c	c	a
1243	Gopalpur	Yes	c	b	b	Yes	Yes	c	Yes	c	a	c	b	Yes	b	Yes
1244	Dirghadaria	a	b	c	b	a	b	c	Yes	c	c	c	c	b	a	b
1245	Bhabanipur	c	b	a	b	Yes	Yes	c	Yes	c	c	c	c	a	Yes	Yes
1246	Pukhuria	a	a	a	b	b	Yes	a	Yes	Yes	a	a	c	b	b	Yes
1247	Bhubanpur	a	a	a	b	a	Yes	c	Yes	c	c	c	c	b	b	a
1248	Rameshwarpur	a	a	a	b	b	Yes	a	Yes	a	Yes					Yes

ys,village roads, banks & credit societies
 :-Yes is given, If not available within the
 code viz; a for < 5 Kms, b for 5-10 Kms
 place where facility is available is given).

Availability of miscellaneous facilities (If amenities available code -Yes is given, If not
 available within the village , the distance range code viz; a for < 5 Kms, b for 5-10 Kms
 and c for 10+ kms of nearest place where facility is available is given).

73	74	75	76	77	78	79	80	81	82	83	84	85	86	87	Name of Village	Serial Number
Yes			Yes	c	c	Yes	Yes	Yes	c	c	Yes	Yes	Yes	Yes	Meherpur	1206
Yes	a	Yes	Yes	a	b	c	Yes	Yes	Yes	Yes	a	Yes	Yes	Yes	Radhanagar	1207
Yes	a	Yes	Yes	a	b	c	Yes	Yes	Yes	Yes	Yes	Yes	Yes	Yes	Puratan Kamarganti	1208
Yes		Yes	Yes	c	c	c	Yes	Yes	Yes	Yes	Yes	Yes	Yes	Yes	Kamarganti	1209
Yes	a	Yes	Yes	a	b	c	Yes	Yes	Yes	Yes	a	Yes	Yes	Yes	Radhanagar Abhirampur	1210
Yes	a	Yes	Yes	a	b	c	Yes	Yes	c	a	a	Yes	Yes	Yes	Samaspur	1211
Yes	a	Yes	Yes	a	b	c	Yes	Yes	Yes	Yes	a	Yes	Yes	Yes	Tegharia	1212
Yes	a	Yes	Yes	a	b	c	Yes	Yes	Yes	Yes	a	Yes	Yes	Yes	Makhali	1213
Yes	a	Yes	Yes	a	b	c	Yes	Yes	Yes	Yes	a	Yes	Yes	Yes	Kulti	1214
Yes	a	Yes	Yes	a	c	c	Yes	Yes	Yes	Yes	a	Yes	Yes	Yes	Laugachhi	1215
Yes	a	Yes	Yes	a	b	c	Yes	Yes	Yes	Yes	a	Yes	Yes	Yes	Telenipara	1216
Yes	Yes	Yes	Yes	b	b	c	Yes	a	c	b	b	b	Yes	Yes	Behari (P)	1217
Yes	Yes	a	Yes	b	b	c	Yes	a	Yes	b	b	b	Yes	Yes	Samla	1218
Yes	Yes	Yes	Yes	b	b	Yes	Yes	Yes	c	b	Yes	Yes	Yes	Yes	Roykhan	1219
Yes	Yes	Yes	Yes	b	b	c	Yes	a	c	b	b	Yes	Yes	Yes	Bantosh	1220
Yes	Yes	Yes	Yes	b	b	c	Yes	a	Yes	b	b	b	Yes	Yes	Ranigachhi	1221
Yes	Yes	Yes	Yes	b	b	c	Yes	a	c	b	b	b	Yes	Yes	Jhanjha	1222
Yes	Yes	Yes	Yes	b	b	c	Yes	a	b	b	b	b	Yes	Yes	Haldaha	1223
Yes	Yes	b	Yes	b	b	c	Yes	b	c	b	b	b	Yes	Yes	Dihigachhi	1224
a						c	Yes	Yes	b	Yes	Yes	Yes	Yes	Yes	Sonarhula	1225
Yes	Yes	a	Yes	Yes	a	b	Yes	Yes	Yes	Yes	a	Yes	Yes	Yes	Khas Balandar	1226
Yes	Yes		Yes	Yes	Yes	c	Yes	Yes	Yes	a	Yes	Yes	Yes	Yes	Atghara	1227
Yes	Yes		Yes	Yes	a	c	Yes	Yes	b	Yes	a	a	Yes	Yes	Haroa	1228
Yes	Yes		Yes	a	a	b	Yes	Yes	c	Yes	Yes	b	Yes	Yes	Paikpara	1229
Yes	Yes		Yes	a	a	c	Yes	Yes	c	Yes	Yes	a	Yes	Yes	Piyara	1230
Yes	Yes		Yes	a	a	c	Yes	a	c	a	a	a	Yes	Yes	Mallickpur	1231
Yes	Yes	a	Yes	a	a	c	Yes	a	c	Yes	Yes	a	Yes	Yes	Adampur	1232
a			Yes	a	a	c	Yes	a	c	a	a	Yes	Yes	a	Khordachandpur	1233
Yes	Yes		Yes	a	a	c	Yes	Yes	c	a	a	a	Yes	Yes	Goalpukur	1234
Yes	Yes		Yes	b	b	c	Yes	Yes	Yes	a	Yes	b	Yes	Yes	Kalikapur	1235
Yes	Yes		Yes	a	a	c	Yes	Yes	Yes	Yes	Yes	a	Yes	Yes	Gobaria Abad	1236
b	b		Yes	b	c	c	Yes	b	c	b	c	c	Yes	b	Ramchakir Gheri	1237
b	b	a	Yes	b	c	c	Yes	Yes	c	Yes	c	Yes	Yes	Yes	Munsi Gheri	1238
b	b	Yes	Yes	a	c	c	Yes	b	c	b	c	b	Yes	b	Dhantala	1239
Yes	Yes		Yes	b	b	c	Yes	b	c	b	b	b	Yes	Yes	Sadarpurbehala	1240
Yes			Yes			c	Yes	Yes	c	Yes	Yes	Yes	Yes	Yes	Madartala	1241
Yes	Yes	Yes	a	a	b	c	Yes	a	c	b	Yes	b	Yes	a	Trimohini	1242
Yes	Yes	a	Yes	Yes	b	Yes	Yes	Yes	Yes	Yes	c	Yes	Yes	Yes	Gopalpur	1243
b	b	a	Yes	b	c	c	Yes	b	c	b	a	Yes	a	Yes	Dirghadaria	1244
Yes	Yes	a	Yes	a	c	c	Yes	Yes	c	Yes	Yes	Yes	Yes	Yes	Bhabanipur	1245
Yes	Yes	a	Yes	Yes	c	Yes	Yes	Yes	Yes	a	c	Yes	Yes	Yes	Pukhuria	1246
Yes	Yes	Yes	Yes	a	c	c	Yes	Yes	c	Yes	a	Yes	Yes	Yes	Bhubanpur	1247
Yes	Yes	Yes	Yes	a	c	c	Yes	Yes	c	Yes	Yes	Yes	Yes	Yes	Rameshwarpur	1248

Availability of miscellaneous facilities (If amenities available code -Yes is given, If not available within the village , the distance range code viz; a for < 5 Kms, b for 5-10 Kms and c for 10+ kms of nearest place where facility is available is given).												Availability of electricity (Yes/No)			
Serial Number	Name of Village	ASHA (Accredited Social Health Activist)	Community centre with/without TV	Sports Field,	Sports Club / Recreation Centre	Cinema / Video Hall	Public Library	Public Reading Room	Newspaper Supply	Assembly Polling station	Birth & Death Registration Office	Power Supply for Domestic Use (ED)	Power Supply for Agricultural Use (EAG)	Power Supply for Commercial Use (EC)	Power Supply for All Uses (EA)
1	2	88	89	90	91	92	93	94	95	96	97	98	99	100	101
1206	Meherpur	Yes	Yes	Yes	Yes	c	Yes	Yes	Yes	Yes	b	Yes	No	Yes	No
1207	Radhanagar	Yes	Yes	Yes	Yes	b	b	Yes	Yes	Yes	a	Yes	No	No	No
1208	Puratan Kamarganti	Yes	Yes	Yes	Yes	b	b	Yes	Yes	Yes	a	Yes	No	No	No
1209	Kamarganti	Yes	Yes	Yes	Yes	Yes	Yes	Yes	Yes	Yes	Yes	Yes	No	No	No
1210	Radhanagar Abhirampur	Yes	Yes	Yes	Yes	b	b	Yes	Yes	Yes	a	Yes	No	No	No
1211	Samaspur	Yes	Yes	Yes	Yes	b	b	Yes	Yes	Yes	a	Yes	No	No	No
1212	Tegharia	Yes	Yes	Yes	Yes	b	b	Yes	Yes	Yes	a	Yes	No	No	No
1213	Makhali	Yes	Yes	Yes	Yes	b	b	Yes	Yes	Yes	a	Yes	No	No	No
1214	Kulti	Yes	Yes	Yes	Yes	b	b	Yes	Yes	Yes	a	Yes	No	No	No
1215	Laugachhi	Yes	Yes	Yes	Yes	Yes	Yes	Yes	Yes	Yes	a	Yes	No	No	No
1216	Telenipara	Yes	Yes	Yes	Yes	b	b	Yes	Yes	Yes	a	Yes	No	No	No
1217	Behari (P)	a	c	b	Yes	b	b	b	Yes	a	a	Yes	No	No	No
1218	Samla	Yes	c	b	Yes	b	b	b	Yes	b	b	Yes	No	Yes	No
1219	Roykhan	Yes	c	Yes	Yes	b	b	b	Yes	Yes	a	Yes	No	No	No
1220	Bantosha	a	c	a	Yes	b	b	b	Yes	Yes	Yes	Yes	No	No	No
1221	Ranigachhi	Yes	c	a	Yes	b	b	b	Yes	Yes	Yes	Yes	No	Yes	No
1222	Jhanjha	Yes	c	Yes	Yes	b	b	b	Yes	Yes	a	Yes	No	No	No
1223	Haldaha	Yes	c	b	Yes	b	b	b	Yes	Yes	a	Yes	No	No	No
1224	Dihigachhi	Yes	b	a	Yes	a	a	a	Yes	Yes	a	Yes	No	No	No
1225	Sonarhula	Yes	Yes	Yes	Yes	Yes	Yes	Yes	Yes	Yes	Yes	Yes	No	No	No
1226	Khas Balandar	Yes	b	Yes	Yes	Yes	a	a	Yes	Yes	Yes	Yes	Yes	Yes	Yes
1227	Atghara	Yes	Yes	Yes	Yes	Yes	Yes	Yes	Yes	Yes	Yes	Yes	Yes	Yes	Yes
1228	Haroa	Yes	Yes	Yes	Yes	a	a	a	Yes	Yes	a	Yes	Yes	Yes	Yes
1229	Paikpara	Yes	Yes	Yes	Yes	Yes	Yes	Yes	Yes	Yes	a	Yes	Yes	Yes	Yes
1230	Piyara	Yes	a	Yes	Yes	Yes	Yes	Yes	Yes	Yes	Yes	Yes	Yes	Yes	Yes
1231	Mallickpur	Yes	a	a	a	a	a	a	Yes	Yes	a	Yes	Yes	Yes	Yes
1232	Adampur	Yes	Yes	a	Yes	a	a	a	Yes	a	a	Yes	Yes	No	No
1233	Khordachandpur	a	a	Yes	Yes	a	a	a	Yes	Yes	a	Yes	Yes	No	No
1234	Goalpukur	Yes	Yes	a	Yes	a	a	a	Yes	Yes	a	Yes	Yes	Yes	Yes
1235	Kalikapur	Yes	b	b	b	b	b	b	Yes	Yes	b	Yes	Yes	Yes	Yes
1236	Gobaria Abad	Yes	a	a	a	a	a	a	Yes	Yes	a	Yes	Yes	Yes	Yes
1237	Ramchakir Gheri	Yes	c	b	b	c	b	b	b	b	b	Yes	No	No	No
1238	Munsi Gheri	Yes	b	Yes	Yes	c	b	b	b	Yes	b	Yes	No	No	No
1239	Dhantala	Yes	c	b	b	c	b	b	b	Yes	b	Yes	No	No	No
1240	Sadarpurbehala	Yes	b	b	b	b	b	b	Yes	Yes	b	Yes	Yes	Yes	Yes
1241	Madartala	Yes	Yes	Yes	Yes	b	a	a	Yes	Yes	b	Yes	Yes	Yes	Yes
1242	Trimohini	Yes	a	a	b	a	a	a	a	a	b	Yes	Yes	No	No
1243	Gopalpur	Yes	c	Yes	Yes	c	Yes	Yes	Yes	Yes	Yes	Yes	Yes	Yes	Yes
1244	Dirghadaria	a	c	b	b	c	b	b	b	Yes	b	Yes	No	No	No
1245	Bhabanipur	Yes	Yes	a	Yes	c	a	a	Yes	c	Yes	Yes	Yes	Yes	Yes
1246	Pukhuria	Yes	Yes	Yes	Yes	Yes	Yes	Yes	Yes	Yes	Yes	Yes	Yes	Yes	Yes
1247	Bhubanpur	Yes	Yes	a	a	c	a	a	a	c	Yes	Yes	Yes	Yes	Yes
1248	Rameshwarpur	Yes	Yes	Yes	Yes	Yes	Yes	Yes	Yes	Yes	Yes	Yes	No	No	No

Nearest Town		Land Use							
		Area under different types of land use (in hectares rounded up to one decimal place)							
Name	Distance range code i.e. a for < 5 Kms, b for 5-10 Kms and c for 10+ kms .	Forests	Area under Non-agricultural Uses	Barren and Un-cultivable land	Permanent Pastures and Other Grazing Lands	Land Under Miscellaneous Tree Crops etc.	Culturable Waste Land	Name of Village	Serial Number
102	103	104	105	106	107	108	109	2	1
BASIRHAT	c	0	37.7	0	0	0	16.1	Meherpur	1206
SOWNPUR	b	0	7.1	0	0	0	9.1	Radhanagar	1207
BHANGOR	b	0	9.8	0	0	0	7.2	Puratan Kamarganti	1208
BHANGOR	c	0	105.6	0	0	0	105.6	Kamarganti	1209
GHOTAKPUKUR	b	0	28	0	0	0	14.4	Radhanagar Abhirampur	1210
GHATAKPUKUR	c	0	32.1	0	0	0	9.8	Samaspur	1211
GHATAKPUKUR	c	0	9.1	0	0	0	11.1	Tegharia	1212
GHATAKPUKUR	c	0	8.5	0	0	0	13.2	Makhali	1213
GHATAKPUKUR	c	0	27	0	0	0	14.2	Kulti	1214
GHATAKPUKUR	c	0	45	0	0	0	80.7	Laugachhi	1215
GHATAKPUKUR	b	0	5	0	0	0	7.3	Telenipara	1216
GHATAKPUKUR	c	0	37	0	0	0	9.8	Behari (P)	1217
BASIRHAT	c	0	56.8	0	0	0	25.5	Samla	1218
BASIRHAT	c	0	49.9	0	0	0	27.1	Roykhan	1219
BASIRHAT	b	0	12.7	0	0	0	9.3	Bantosh	1220
BASIRHAT	c	0	45.2	0	0	0	354.2	Ranigachhi	1221
BASIRHAT	b	0	20	0	0	0	55	Jhanjha	1222
BASIRHAT	b	0	61.6	0	0	0	23.1	Haldaha	1223
BASIRHAT	b	0	4.9	0	0	0	17	Dihigachhi	1224
BASIRHAT	c	0	1	0	0	0	7	Sonarhula	1225
BASIRHAT	b	0	134.6	0	0	0	64.1	Khas Balandar	1226
BASIRHAT	c	0	13.5	0	0	0	0	Atghara	1227
BASIRHAT	c	0	26.4	0	0	0	3.6	Haroa	1228
BASIRHAT	c	0	65.2	0	0	0	9.1	Paikpara	1229
BASIRHAT	c	0	42.3	0	0	0	3.6	Piyara	1230
BASIRHAT	c	0	26.6	0	0	0	6.2	Mallickpur	1231
BASIRHAT	c	0	120.2	0	0	0	14.6	Adampur	1232
BASIRHAT	c	0	28.3	0	0	0	7.5	Khordachandpur	1233
BASIRHAT	c	0	13.4	0	0	0	12.6	Goalpukur	1234
BASIRHAT	c	0	65.4	0	0	0	13.3	Kalikapur	1235
BASIRHAT	c	0	6.7	0	0	0	1070.4	Gobaría Abad	1236
BASIRHAT	c	0	10	0	0	0	138.8	Ramchakir Gheri	1237
BASIRHAT	c	0	35	0	0	0	358.6	Munsi Gheri	1238
BASIRHAT	c	0	110.6	0	0	0	222.8	Dhantala	1239
BASIRHAT	c	0	105.4	0	0	0	18.1	Sadarpurbehala	1240
BASIRHAT	c	0	36.1	0	0	0	64.5	Madartala	1241
BASIRHAT	c	0	1.2	0	0	0	32	Trimohini	1242
BASIRHAT	c	0	120	0	0	0	121.5	Gopalpur	1243
BASIRHAT	c	0	1	0	0	0	16.8	Dirghadaria	1244
BASIRHAT	c	0	42.5	0	0	0	6.1	Bhabanipur	1245
BASIRHAT	c	0	47.4	0	0	0	54.1	Pukhuria	1246
BASIRHAT	c	0	3.2	0	0	0	7.7	Bhubanpur	1247
BASIRHAT	c	0	6	0	0	0	29.2	Rameshwarpur	1248

Land Use												
Area under different types of land use (in hectares rounded up to one decimal place)							Area irrigated by source (in hectare).					
Serial Number	Name of Village	Fallow lands other than current fallows	Current Fallows	Net Area Sown	Total Irrigated Land Area	Total Un-irrigated Land Area	Canals (C)	Wells/Tube-wells(W/TW)	Tanks/Lakes(T/L)	Water Falls(WF)	Others(O)	
1	2	110	111	112	113	114	115	116	117	118	119	
1206	Meherpur	0	0	89.2	14.3	74.9	0	6.6	7.7	0	0	
1207	Radhanagar	0	0	108.8	85	23.8	58.5	12.3	14.2	0	0	
1208	Puratan Kamarganti	0	0	51.8	50	1.8	40.4	1.6	8	0	0	
1209	Kamarganti	0	0	1066.8	1035.2	31.6	0	1019.8	15.4	0	0	
1210	Radhanagar Abhirampur	0	0	126.6	118.9	7.6	95.9	5	18	0	0	
1211	Samaspur	0	0	72.2	33	39.1	12.9	5.1	15	0	0	
1212	Tegharia	0	0	76.9	65.2	11.7	45	5	15.2	0	0	
1213	Makhali	0	0	79.4	75	4.4	50	5	20	0	0	
1214	Kulti	0	0	105.4	95.6	9.8	55.6	15	25	0	0	
1215	Laugachhi	0	0	95	95	0	0	75.2	19.8	0	0	
1216	Telenipara	0	0	26.8	17.8	9	12.8	0	5	0	0	
1217	Behari (P)	0	0	29.2	4.2	25	0	4.2	0	0	0	
1218	Samla	0	0	78.9	18.9	60	0	8.4	10.5	0	0	
1219	Roykhan	0	0	135.2	15.2	120	0	0	15.2	0	0	
1220	Bantosha	0	0	35.1	3.1	32	0	0	3.1	0	0	
1221	Ranigachhi	0	0	507.9	3.6	504.2	0	0	3.6	0	0	
1222	Jhanjha	0	0	80	55	25	43.4	0	11.5	0	0	
1223	Haldaha	0	0	120.8	14.2	106.7	0	8.5	5.7	0	0	
1224	Dihigachhi	0	0	54.5	4	50.5	0	2.8	1.2	0	0	
1225	Sonarhula	0	0	40.6	2.8	37.7	0	0	2.8	0	0	
1226	Khas Balandar	0	0	269.9	45.6	224.3	0	27.8	17.8	0	0	
1227	Atghara	0	0	119.3	39.3	80	0	21.5	17.8	0	0	
1228	Haroa	0	0	3.7	3.7	0	0	1.6	2.1	0	0	
1229	Paikpara	0	0	44.2	44.2	0	0	26	18.2	0	0	
1230	Piyara	0	0	14.2	14.2	0	0	4.9	9.3	0	0	
1231	Mallickpur	0	0	42.5	42.5	0	0	15.8	26.7	0	0	
1232	Adampur	0	0	36.3	36.3	0	0	21.3	15	0	0	
1233	Khordachandpur	0	0	24.2	24.2	0	0	14	10.1	0	0	
1234	Goalpukur	0	0	77.2	62.2	15	0	62.2	0	0	0	
1235	Kalikapur	0	0	20.9	20.9	0	0	16	4.9	0	0	
1236	Gobaria Abad	0	0	11.1	11.1	0	0	8.3	2.8	0	0	
1237	Ramchakir Gheri	0	0	38.7	4.4	34.2	0	4.4	0	0	0	
1238	Munsi Gheri	0	0	49.6	7.4	42.2	4.4	3	0	0	0	
1239	Dhantala	0	0	30	30	0	0	0	30	0	0	
1240	Sadarpurbehala	0	0	21	21	0	0	11.2	9.7	0	0	
1241	Madartala	0	0	24	24	0	0	9.6	14.4	0	0	
1242	Trimohini	0	0	6	6	0	0	2.3	3.2	0	0.4	
1243	Gopalpur	0	0	62.4	39.2	23.2	0	30	9.2	0	0	
1244	Dirghadaria	0	0	1.2	1.2	0	0	0	1.2	0	0	
1245	Bhabanipur	0	0	17	17	0	0	14.3	2.7	0	0	
1246	Pukhuria	0	0	17.5	9.8	7.7	0	0	9.8	0	0	
1247	Bhubanpur	0	0	17.4	8.6	8.8	2.6	5	1	0	0	
1248	Rameshwarpur	0	0	20.7	20.7	0	0	12.7	8	0	0	

Name of three most important commodities manufactured			Name of Village	Serial Number
First	Second	Third		
120	121	122	2	1

Meherpur	1206
Radhanagar	1207
Puratan Kamarganti	1208
Kamarganti	1209
Radhanagar Abhirampur	1210
Samaspur	1211
Tegharia	1212
Makhali	1213
Kulti	1214
Laugachhi	1215
Telenipara	1216
Behari (P)	1217
Samla	1218
Roykhan	1219
Bantosha	1220
Ranigachhi	1221
Jhanjha	1222
Haldaha	1223
Dihigachhi	1224
Sonarhula	1225
Khas Balandar	1226
Atghara	1227
Haroa	1228
Paikpara	1229
Piyara	1230
Mallickpur	1231
Adampur	1232
Khordachandpur	1233
Goalpukur	1234
Kalikapur	1235
Gobaria Abad	1236
Ramchakir Gheri	1237
Munsi Gheri	1238
Dhantala	1239
Sadarpurbehala	1240
Madartala	1241
Trimohini	1242
Gopalpur	1243
Dirghadaria	1244
Bhabanipur	1245
Pukhuria	1246
Bhubanpur	1247
Rameshwarpur	1248

Census of India 2011
Amenities and Land use

Serial Number	Name of Village	Location code no.	Total area of the village (in hectares rounded up to one decimal place)	Total population (2011 census)	Number of households (2011 census)	Number of educational amenities availab village , the distance range code viz; a for for 10+ kms of nearest place where fa							
						Pre-Primary school (PP)	Primary school (P)	Middle school (M)	Secondary School (S)	Senior Secondary school (SS)	Degree college of arts science & commerce (ASC)	Engineering college(EC)	Medical college (MC)
1	2	3	4	5	6	7	8	9	10	11	12	13	14
1249	Jampur	323728	208	4863	1018	2	1	a	a	a	c		
1250	Amta	323729	42.5	972	210	2	1	a	a	b	c		
1251	Khatra	323730	160.7	2391	526	1	1	1	b	b	c		
1252	Batagachhi	323731	182.9	678	148	1	a	a	b	b	c		
1253	Tentulia Abad	323732	503	816	165	1	1	b	b	b	c		
1254	Nebutala Abada	323733	558.1	1768	378	1	1	1	b	b	c	c	c
Block T O T A L :			15273	214401	46888	125	114	33	15	11	0	0	0

- Village Directory

(As in 2009)

le. (If not available within the < 5 Kms, b for 5-10 Kms and c if facility is available is given).						Number of Medical Amenities available. (If not available within the village , the distance range code viz; a for < 5 Kms, b for 5-10 Kms and c for 10+ kms of nearest place where facility is available is given).										Name of Village	Serial Number	
Management institute (MI)	Polytechnic (Pt)	Vocational training school /ITI	Non-formal training centre (NFTC)	Special school for disabled (SSD)	Others (specify)	Community health centre (CHC)	Primary health centre (PHC)	Primary health sub centre (PHS)	Maternity and child welfare centre (MCW)	T.B. clinic (TBC)	Hospital-allopathic (HA)	Hospital-alternative medicine (HO)	Dispensary (D)	Veterinary hospital (VH)	Mobile health clinic (MHC)			Family welfare centre (FWC)
15	16	17	18	19	20	21	22	23	24	25	26	27	28	29	30	31	2	1
c	c	c	c	c		c	b	b	c	c	c	c	4	c	c	c	Jampur	1249
c	c	c	c	c		c	b	1	c	c	c	c	2	c	c	c	Amta	1250
c	c	c	c	c		c	c	b	c	c	c	c	3	c	c	b	Khatra	1251
c	c	c	c	c		c	c	b	c	b	b	c	2	c	c	c	Batagachhi	1252
c	c	c	c	c		c	c	c	c	c	c	c	b	c	b	c	Tentulia Abad	1253
c	c	c	c	c	c	c	b	1	c	c	c	c	c	c	c	c	Nebutala Abada	1254
0	0	0	0	0	0	7	1	5	29	6	0	0	0	18	0	2	0	: Block T O T A L

Serial Number	Name of Village	Number of Non-Government Medical Amenities available.							Availability of drinking water - Yes / No							
		Charitable non Govt. hospital/Nursing home.	Medical practitioner with MBBS Degree	Medical practitioner with other degree	Medical practitioner with no degree	Traditional practitioner and faith healer	Medicine Shop	Others	Tap water (Treated/Untreated)	Well water (Covered / Uncovered well)	Hand Pump	Tube wells / Bore well	Spring	River / Canal	Tank / Pond / Lake	Others
1	2	32	33	34	35	36	37	38	39	40	41	42	43	44	45	46
1249	Jampur	0	0	0	4	3	2	0	Yes	Yes	Yes	Yes	No	Yes	Yes	No
1250	Amta	0	0	0	3	5	0	0	Yes	No	Yes	Yes	No	Yes	Yes	No
1251	Khatra	0	0	0	3	5	0	0	Yes	No	Yes	Yes	No	Yes	Yes	No
1252	Batagachhi	0	0	0	2	1	0	0	Yes	No	Yes	No	No	Yes	Yes	No
1253	Tentulia Abad	0	0	0	2	0	0	0	No	No	Yes	No	No	Yes	Yes	No
1254	Nebutala Abada	0	0	0	1	0	0	0	No	No	Yes	No	No	No	No	No
Block T O T A L :		4	0	5	44	52	21	1	22	1	76	51	0	21	67	0

Availability of toilet & others Yes / No				Communication and transport facilities (If amenities available code -Yes is given except for Village Pin Code ,If not available within the village , the distance range code viz; a for < 5 Kms, b for 5-10 Kms and c for 10+ kms of nearest place where facility is available is given).								
Community toilet including bath.	Community toilet excluding bath.	Rural sanitary mart or sanitary hardware outlet available near the village.	Community bio- gas or recycle of waste for productive use.	Post office(PO)	Sub post office (SPO)	Post & Telegraph office (P&TO)	Village Pin Code	Telephones (Land lines)	Public call office (PCO)	Mobile phone coverage	Name of Village	Serial Number
47	48	49	50	51	52	53	54	55	56	57	2	1
No	No	Yes	No	b	b	c	743445	Yes	Yes	Yes	Jampur	1249
No	No	No	No	Yes	b	b	743445	Yes	Yes	Yes	Amta	1250
No	No	No	No	b	b	b	743445	Yes	a	Yes	Khatra	1251
No	No	No	No	c	a	c	743445	Yes	b	Yes	Batagachhi	1252
No	No	No	No	b	b	c	743502	a	a	Yes	Tentulia Abad	1253
No	No	No	No	a	b	b	743445	b	b	b	Nebutala Abada	1254
16	15	30	4	16	3	2	90	71	35	84 : Block TOTAL		

Communication and transport facilities (If amenities available code -Yes is given except for Village Pin Code ,If not available within the village , the distance range code viz; a for < 5 Kms, b for 5-10 Kms and c for 10+ kms of nearest place where facility is available is given).													Village connected to highway (If amenities available code viz; a for < 5 Kms, b for 5-10 Kms and c for 10+ kms of nearest place where facility is available is given).			
Serial Number	Name of Village	Internet cafes/ Common service centre (CSC)	Private courier facility	Bus service (Public & Private)	Railway stations	Auto/Modified Autos	Taxis and Vans	Tractors	Cycle-pulled rickshaws(Manual & Machine driven)	Carts driven by animals	Sea /River ferry service	Connected to national highway(NH)	Connected to state highway(SH)	Connected to major district road (MDR)	Connected to others district road	Pucca roads
1	2	58	59	60	61	62	63	64	65	66	67	68	69	70	71	72
1249	Jampur	b	b	a	b	b	Yes	a	Yes	Yes	Yes	b	c	c	c	Yes
1250	Amta	b	c	b	b	b	Yes	b	Yes	Yes	Yes	b	b	b	b	Yes
1251	Khatra	b	b	b	b	a	Yes	b	Yes	c	Yes	b	c	c		Yes
1252	Batagachhi	b	b	b	b	b	Yes	b	Yes	c	Yes	c	c	b	b	a
1253	Tentulia Abad	b	b	b	b	b	Yes	b	Yes	c	Yes	b	c	c		a
1254	Nebutala Abada	b	b	b	b	Yes	Yes	c	Yes	c	a	c	c	b	b	b
Block T O T A L :		4	7	21	1	39	62	6	88	19	28	0	0	10	10	45

ys,village roads, banks & credit societies :-Yes is given, If not available within the code viz; a for < 5 Kms, b for 5-10 Kms place where facility is available is given).							Availability of miscellaneous facilities (If amenities available code -Yes is given, If not available within the village , the distance range code viz; a for < 5 Kms, b for 5-10 Kms and c for 10+ kms of nearest place where facility is available is given).											
73	74	75	76	77	78	79	80	81	82	83	84	85	86	87	Name of Village	Serial Number		
Yes	Yes	Yes	Yes	a	c	c	Yes	a	c	b	b	Yes	Yes	Yes	Jampur	1249		
Yes	Yes	Yes	b	b	c	c	Yes	c	Yes	Yes	c	c	Yes	Yes	Amta	1250		
Yes	Yes	Yes	Yes	b	b	c	Yes	c	c	a	b	c	Yes	Yes	Khatra	1251		
a	Yes	Yes		b	c	c	Yes	c	c	b	b	Yes	Yes	Yes	Batagachhi	1252		
a	Yes	Yes		b	c	c	Yes	Yes	c	Yes	Yes	Yes	Yes	Yes	Tentulia Abad	1253		
b	b	a	Yes	b	c	c	Yes	b	c	b	c	c	Yes	Yes	Nebutala Abada	1254		
66	44	37	80	12	1	11	89	53	20	41	44	60	87	86	: Block T O T A L			

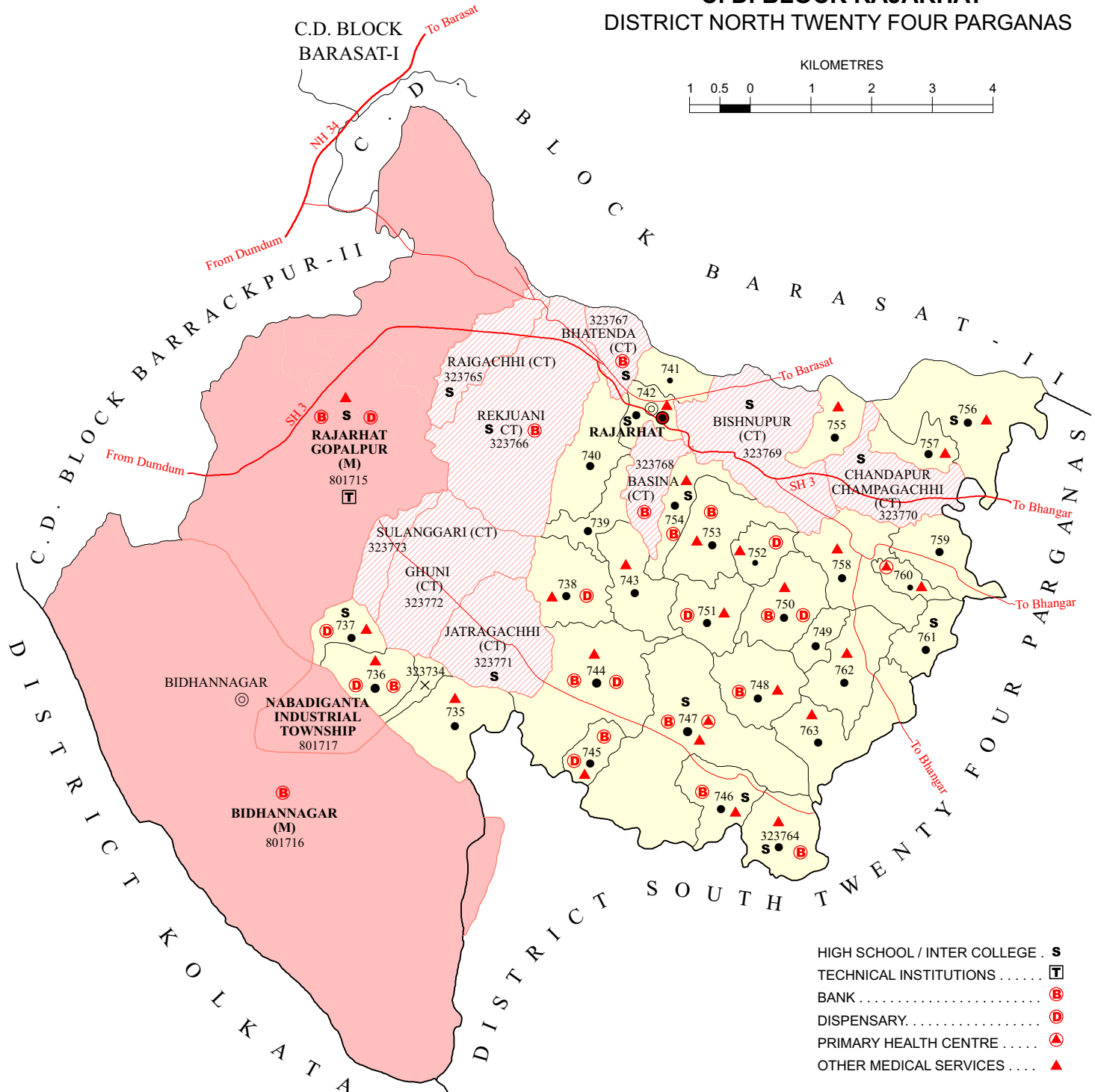

Availability of miscellaneous facilities (If amenities available code -Yes is given, If not available within the village , the distance range code viz; a for < 5 Kms, b for 5-10 Kms and c for 10+ kms of nearest place where facility is available is given).												Availability of electricity (Yes/No)			
Serial Number	Name of Village	ASHA (Accredited Social Health Activist)	Community centre with/without TV	Sports Field,	Sports Club / Recreation Centre	Cinema / Video Hall	Public Library	Public Reading Room	Newspaper Supply	Assembly Polling station	Birth & Death Registration Office	Power Supply for Domestic Use (ED)	Power Supply for Agricultural Use (EAG)	Power Supply for Commercial Use (EC)	Power Supply for All Uses (EA)
1	2	88	89	90	91	92	93	94	95	96	97	98	99	100	101
1249	Jampur	Yes	Yes	Yes	Yes	c	b	b	Yes	c	Yes	Yes	Yes	Yes	Yes
1250	Amta	Yes	b	Yes	Yes	Yes	Yes	Yes	Yes	Yes	Yes	Yes	Yes	Yes	Yes
1251	Khatra	Yes	Yes	Yes	Yes	c	b	b	Yes	b	a	Yes	Yes	Yes	Yes
1252	Batagachhi	Yes	Yes	Yes	Yes	c	b	b	Yes	c	a	Yes	No	No	No
1253	Tentulia Abad	Yes	b	Yes	Yes	c	b	b	Yes	c	b	Yes	No	No	No
1254	Nebutala Abada	Yes	c	Yes	Yes	c	b	b	b	Yes	b	Yes	No	No	No
Block T O T A L :		84	60	63	74	25	40	49	70	72	32	90	36	37	30

Nearest Town		Land Use								
		Area under different types of land use (in hectares rounded up to one decimal place)								
Name	Distance range code i.e. a for < 5 Kms, b for 5-10 Kms and c for 10+ kms .	Forests	Area under Non-agricultural Uses	Barren and Un-cultivable land	Permanent Pastures and Other Grazing Lands	Land Under Miscellaneous Tree Crops etc.	Culturable Waste Land	Name of Village	Serial Number	
102	103	104	105	106	107	108	109	2	1	
BASIRHAT	c	0	9.1	0	0	0	89.8	Jampur	1249	
BASIRHAT	c	0	10	0	0	0	7.3	Amta	1250	
BASIRHAT	c	0	44.7	0	0	0	39.2	Khatra	1251	
BASIRHAT	c	0	35.7	0	0	0	55	Batagachhi	1252	
BASIRHAT	c	0	47.7	0	0	0	441	Tentulia Abad	1253	
BASIRHAT	c	0	12.5	0	0	0	145.5	Nebutala Abada	1254	
0	0	1.1	2366.4	0	0	0	4332.1	: Block T O T A L		

Land Use											
Area under different types of land use (in hectares rounded up to one decimal place)							Area irrigated by source (in hectare).				
Serial Number	Name of Village	Fallow lands other than current fallows	Current Fallows	Net Area Sown	Total Irrigated Land Area	Total Un-irrigated Land Area	Canals (C)	Wells/Tube-wells(W/TW)	Tanks/Lakes(T/L)	Water Falls(WF)	Others(O)
1	2	110	111	112	113	114	115	116	117	118	119
1249	Jampur	0	0	109.1	51.1	58	0	1.1	50	0	0
1250	Amta	0	0	25.2	25.2	0	0	13.2	12	0	0
1251	Khatra	0	0	76.7	26.7	50	0	0	26.7	0	0
1252	Batagachhi	0	0	92.2	27.1	65.1	0	12	15.1	0	0
1253	Tentulia Abad	0	0	14.3	14.3	0	0	10.3	4	0	0
1254	Nebutala Abada	0	0	400	0	400	0	0	0	0	0
Block T O T A L :		0	0	8572.9	4592.1	3980.5	508.5	2675.9	1398.1	0	0

Name of three most important commodities manufactured			Name of Village	Serial Number
First	Second	Third		
120	121	122	2	1
			Jampur	1249
			Amta	1250
			Khatra	1251
			Batagachhi	1252
			Tentulia Abad	1253
			Nebutala Abada	1254
			: Block T O T A L	

INDIA
WEST BENGAL
C. D. BLOCK RAJARHAT
DISTRICT NORTH TWENTY FOUR PARGANAS



- HIGH SCHOOL / INTER COLLEGE . **S**
- TECHNICAL INSTITUTIONS **T**
- BANK **B**
- DISPENSARY **D**
- PRIMARY HEALTH CENTRE **A**
- OTHER MEDICAL SERVICES **▲**

- BOUNDARY, DISTRICT ————
- " C. D. BLOCK ————
- " VILLAGE WITH MDDS CODE 323764
- HEADQUARTERS : POLICE STATION, C. D. BLOCK **◎** **●**
- POPULATION SIZE OF VILLAGES : 500-999, 1000-4999, 5000 AND ABOVE ● ● ●
- UNINHABITED VILLAGE WITH MDDS CODE X 323734
- STATUTORY TOWN WITH MDDS CODE 801715
- CENSUS TOWN WITH MDDS CODE 323766
- NATIONAL HIGHWAY **NH 34**
- STATE HIGHWAY **SH 3**
- IMPORTANT METALLED ROADS ————

C. D. Block Rajarhat excludes all Statutory towns.

TOTAL AREA OF THE C.D. BLOCK.....	72.90 Sq. Kms.
TOTAL POPULATION OF THE C.D. BLOCK.....	189893
TOTAL NUMBER OF VILLAGES.....	31
TOTAL NUMBER OF INHABITED VILLAGES.....	30
TOTAL NUMBER OF CENSUS TOWNS.....	9
TOTAL NUMBER OF STATUTORY TOWNS.....	3
DISTANCE FROM DISTRICT HEADQUARTERS TO C. D. BLOCK HEADQUARTERS (APPROX.)..... 23 Kms.	

Alphabetical List of Villages

Name of the CD Block : Rajarhat

CD Block Code (2011) : 0179

Sl. No.	Name of the Village	PLCN 2001	MDDS PLCN 2011
1	2	3	4
1	Akandakeshari	01749900	323764
2	Arbelia	01749500	323760
3	Bagdobamachhi Bhanga	01749000	323756
4	Bagu	01749600	323761
5	Baligari	01747800	323745
6	Bazetaraf	01749400	323759
7	Chakpachuria	01747700	323744
8	Chhapna	01747900	323746
9	Chhota Chanpur	01748700	323754
10	Dharsamoktarpur	01747000	323739
11	Ganragari	01748100	323748
12	Hudarait	01749800	323763
13	Jagadishpur	01747100	323740
14	Jamalpara	01748600	323753
15	Jhalgachhi	01748200	323749
16	Kadampukur	01746900	323738
17	Kalaberia	01747400	323742
18	Kalikapur	01748400	323751
19	Kasinathpur	01748300	323750
20	Khamar	01747300	323741
21	Mahammadpur	01747600	323743
22	Mahishbathan	01746200	323734
23	Mahishgot	01746400	323736
24	Mobarekpur	01748900	323755
25	Nawabad	01749700	323762
26	Panapukuria	01749100	323757
27	Patharghata	01748000	323747
28	Sikharpur	01749300	323758
29	Tarulia	01746500	323737
30	Thakdari	01746300	323735
31	Umarhati	01748500	323752

Census of India 2011
Amenities and Land use

Serial Number	Name of Village	Location code no.	Total area of the village (in hectares rounded up to one decimal place)	Total population (2011 census)	Number of households (2011 census)	Number of educational amenities available in village , the distance range code viz; a for 0-5 kms, b for 5-10 kms, c for 10+ kms of nearest place where facility is available								
						Pre-Primary school (PP)	Primary school (P)	Middle school (M)	Secondary School (S)	Senior Secondary school (SS)	Degree college of arts science & commerce (ASC)	Engineering college(EC)	Medical college (MC)	
1	2	3	4	5	6	7	8	9	10	11	12	13	14	
Name of District:-North Twenty Four Parganas Name of CD Block:-Rajarhat														
1255	Mahishbathan	323734	109.4	0	0									
1256	Thakdari	323735	250.4	4247	1053	3	2	2	a	b	b			
1257	Mahishgot	323736	128.4	7224	1920	2	1		a		b			
1258	Tarulia	323737	84.6	4278	1071	2	1	1	2	a	a	a	a	
1259	Kadampukur	323738	173	1981	432	2	2	a	a	a	b	b	c	
1260	Dharsamoktarpur	323739	80.7	2566	453	1	1	a	a	a	b	c	c	
1261	Jagadishpur	323740	189.9	3584	819	2	2	a	a	a	b	b	c	
1262	Khamar	323741	62.6	827	220	1	1				b	b	c	
1263	Kalaberia	323742	63.6	1794	455	2	1	1	1	1	a	l	c	
1264	Mahammadpur	323743	159.9	4141	806	1	1	2	b	b	c	c	c	
1265	Chakpachuria	323744	382.3	5024	1042	4	3	2	b	b	b	b	c	
1266	Baligari	323745	65.6	4193	824	2	1				c			
1267	Chhapna	323746	119.9	2519	511	2	1	1	1	1	b	c	c	
1268	Patharghata	323747	572.7	8039	1787	4	4	2	1	1	b	c	c	
1269	Ganragari	323748	167.2	1907	403	2	2	a	a	a	b	b	c	
1270	Jhalgachhi	323749	57.9	1641	344	1	1							
1271	Kasinathpur	323750	161.9	2166	470	1	1	a	a	a	b	c	c	
1272	Kalikapur	323751	140.8	1666	345	1	1	b	b		b	b	c	
1273	Umarhati	323752	85.7	779	160	1	1	b	a	a	c	c	c	
1274	Jamalpara	323753	181.7	2694	582	1	1	a	a	a	c	c	c	
1275	Chhota Chanpur	323754	95.3	1820	422	a	a	a	a	1	b	c	c	
1276	Mobarekpur	323755	111	3628	779	2	1							
1277	Bagdobamachhi Bhanga	323756	300.8	4483	942	2	2	1	1	a	b	c	c	
1278	Panapurkuria	323757	111	2522	493	2	1	a	a	a	b	c	c	
1279	Sikharpur	323758	230.8	3941	899	2	1	a	a	a	b	b		
1280	Bazetaraf	323759	96.2	2051	473	1	1		a	a	b	b	b	
1281	Arbelia	323760	47.3	964	219	1	1		a	a	c	c	c	
1282	Bagu	323761	94.7	1435	342	1	1	1	1	1	c	c	c	
1283	Nawabad	323762	173	2277	505	2	2		a	a	b	b	b	
1284	Hudarait	323763	220.1	2369	513	2	2	1	a	a	b	c	c	
1285	Akandakeshari	323764	164.5	2847	626	2	2	2	2	2	c	c	c	
Block T O T A L :			4882.9	89607	19910	52	42	16	9	7	0	1	0	

- Village Directory

(As in 2009)

le. (If not available within the < 5 Kms, b for 5-10 Kms and c if facility is available is given).						Number of Medical Amenities available. (If not available within the village , the distance range code viz; a for < 5 Kms, b for 5-10 Kms and c for 10+ kms of nearest place where facility is available is given).												
Management institute (MI)	Polytechnic (Pt)	Vocational training school /ITI	Non-formal training centre (NFTC)	Special school for disabled (SSD)	Others (specify)	Community health centre (CHC)	Primary health centre (PHC)	Primary health sub centre (PHS)	Maternity and child welfare centre (MCWC)	T.B. clinic (TBC)	Hospital-allopathic (HA)	Hospital-alternative medicine (HO)	Dispensary (D)	Veterinary hospital (VH)	Mobile health clinic (MHC)	Family welfare centre (FWC)	Name of Village	Serial Number
15	16	17	18	19	20	21	22	23	24	25	26	27	28	29	30	31	2	1

Location CodeNo:-337

Location CodeNo:-0179

																	Mahishbathan	1255
a	b	b	b	b			b	1	b	b	b	a	a	c			Thakdari	1256
a	b	b	b	b		b	b	1	b	b	b	a	1	c			Mahishgot	1257
a	a	a	a	a		a	b	1	b	b	b	a	1	c			Tarulia	1258
b	b							1						1			Kadampukur	1259
c	c	a	a	c	a		b	a	b	c	c	c	a	a			Dharsamoktarpur	1260
b	b		a			a	a	a		a	c	c		c			Jagadishpur	1261
			a			a	a	a		a	c	c		c			Khamar	1262
			1			a	a	1		a	c	c		c			Kalaberia	1263
c	c	b	b	c	b	c	b	1	b	c	c	c	b	b			Mahammadpur	1264
	c	a		1				1					2				Chakpachuria	1265
	c	b					2	2	2	2	2	2	1	2	1	2	Baligari	1266
	c	b					2	1									Chhapna	1267
a	c	b					1	1		1	1			1		1	Patharghata	1268
c	c	b						1			b						Ganragari	1269
								a			a		a				Jhalgachhi	1270
b	c	b						1				1	2	1			Kasinathpur	1271
c	c							1			b		1				Kalikapur	1272
c	c	c	b	c				a	1				1				Umarhati	1273
c	c	a	a	c	a		a	1	a	c	c		a				Jamalpara	1274
c	c	a	a	c	a		a	1	a	c	c		a				Chhota Chanpur	1275
								1									Mobarekpur	1276
c	c							1									Bagdobamachhi Bhanga	1277
c	c	c	c	b	a		a	1	b	c	c	c	c	c	c	c	Panapurkia	1278
				b			a	1	b	c	c	c					Sikharpur	1279
b	c	c	b		a		a	a	b	b	c	c		a			Bazetaraf	1280
c	c	c	b				1	1	b	c	c	c	c	b			Arbelia	1281
c	c	c	c	b			a	a	b	c	c	c		b			Bagu	1282
b	b			b			a	1	a	c	c			b			Nawabad	1283
c	c			b	a		a	1	b	c	c	c		b			Hudarait	1284
c	b				c			1			c						Akandakeshari	1285
0	0	0	1	1	0	0	6	24	3	3	3	3	10	4	1	3	: Block T O T A L	

Serial Number	Name of Village	Number of Non-Government Medical Amenities available.							Availability of drinking water - Yes / No							
		Charitable non Govt. hospital/Nursing home.	Medical practitioner with MBBS Degree	Medical practitioner with other degree	Medical practitioner with no degree	Traditional practitioner and faith healer	Medicine Shop	Others	Tap water (Treated/Untreated)	Well water (Covered / Uncovered well)	Hand Pump	Tube wells / Bore well	Spring	River / Canal	Tank / Pond / Lake	Others
1	2	32	33	34	35	36	37	38	39	40	41	42	43	44	45	46

1255	Mahishbathan															
1256	Thakdari	0	0	0	6	0	1	0	Yes	No	Yes	Yes	No	Yes	Yes	No
1257	Mahishgot	0	0	4	0	0	3	0	Yes	Yes	Yes	Yes	No	Yes	Yes	No
1258	Tarulia	1	2	4	2	0	4	1	Yes	Yes	Yes	Yes	No	Yes	Yes	No
1259	Kadampukur	0	0	0	0	0	1	0	No	No	Yes	No	No	Yes	Yes	No
1260	Dharsamoktarpur	0	0	0	1	0	1	0	Yes	No	No	Yes	No	No	Yes	No
1261	Jagadishpur	0	0	0	0	0	0	0	Yes	No	Yes	No	No	No	Yes	No
1262	Khamar	0	0	0	0	0	0	0	Yes	No	Yes	No	No	No	Yes	No
1263	Kalaberia	0	1	0	0	0	2	0	Yes	No	Yes	No	No	No	Yes	No
1264	Mahammadpur	0	0	0	0	0	0	0	Yes	No	No	Yes	No	Yes	Yes	No
1265	Chakpachuria	0	0	0	1	0	4	0	No	No	Yes	No	No	Yes	Yes	No
1266	Baligari	0	0	0	0	0	1	0	No	No	Yes	No	No	Yes	Yes	No
1267	Chhapna	0	0	0	0	0	4	0	Yes	No	Yes	No	No	Yes	Yes	No
1268	Patharghata	1	1	2	1	0	7	0	Yes	No	Yes	No	No	No	Yes	No
1269	Ganragari	0	0	0	1	0	1	0	Yes	No	Yes	No	No	No	Yes	No
1270	Jhalgachhi	0	0	0	2	0	2	0	No	No	Yes	Yes	No	No	Yes	No
1271	Kasinathpur	0	0	1	1	0	2	0	No	No	Yes	No	No	No	Yes	No
1272	Kalikapur	0	0	0	0	0	1	0	No	No	Yes	No	No	No	Yes	No
1273	Umarhati	0	0	0	0	0	0	0	No	No	No	Yes	No	No	Yes	No
1274	Jamalpara	0	0	0	0	0	0	0	No	No	No	Yes	No	No	Yes	No
1275	Chhota Chanpur	0	0	0	1	0	4	1	Yes	No	No	Yes	No	No	Yes	No
1276	Mobarekpur	0	0	0	1	1	2	0	No	No	Yes	Yes	No	Yes	Yes	No
1277	Bagdobamachhi Bhanga	0	0	0	2	0	0	0	No	No	Yes	Yes	No	Yes	Yes	No
1278	Panapururia	0	0	0	4	0	0	0	No	No	Yes	Yes	No	No	Yes	No
1279	Sikharpur	0	0	0	2	0	3	0	No	No	Yes	Yes	No	Yes	Yes	No
1280	Bazetaraf	0	0	0	2	0	0	0	No	No	No	Yes	No	No	No	No
1281	Arbelia	0	0	0	1	0	0	0	No	No	No	Yes	No	No	Yes	No
1282	Bagu	0	0	0	2	0	0	0	No	No	Yes	Yes	No	No	Yes	No
1283	Nawabad	0	0	0	0	0	1	0	No	No	No	No	No	Yes	No	No
1284	Hudarait	0	0	0	1	0	0	0	No	No	No	Yes	No	Yes	Yes	No
1285	Akandakeshari	0	0	1	1	0	2	0	No	No	Yes	No	No	Yes	Yes	No
Block T O T A L :		2	4	12	32	1	46	2	12	2	21	17	0	14	28	0

Availability of toilet & others Yes / No				Communication and transport facilities (If amenities available code -Yes is given except for Village Pin Code ,If not available within the village , the distance range code viz; a for < 5 Kms, b for 5-10 Kms and c for 10+ kms of nearest place where facility is available is given).								
Community toilet including bath.	Community toilet excluding bath.	Rural sanitary mart or sanitary hardware outlet available near the village.	Community bio- gas or recycle of waste for productive use.	Post office(PO)	Sub post office (SPO)	Post & Telegraph office (P&TO)	Village Pin Code	Telephones (Land lines)	Public call office (PCO)	Mobile phone coverage	Name of Village	Serial Number
47	48	49	50	51	52	53	54	55	56	57	2	1

No	No	No	No	b	a	b	700102	a	Yes	b	Mahishbathan	1255
No	No	No	No	Yes	Yes	b	700102	Yes	Yes	Yes	Thakdari	1256
No	No	No	No	a	a	b	700102	Yes	Yes	Yes	Mahishgot	1257
Yes	Yes	No	No		Yes	b	700135	b	b		Tarulia	1258
No	No	No	No	a	a	a	700135	Yes	Yes	Yes	Kadampukur	1259
No	No	No	No	a	a	b	700135	Yes	a	Yes	Dharsamoktarpur	1260
No	No	No	No	a	a	a	700135	Yes	a	Yes	Jagadishpur	1261
No	No	No	No	Yes	a	b	700135	Yes	Yes	Yes	Khamar	1262
No	No	No	No	b	a	b	700135	b	b	Yes	Kalaberia	1263
Yes	No	No	No		Yes	b	700059	a	b	b	Mahammadpur	1264
Yes	Yes	No	No	b	a	b	700059			b	Chakpachuria	1265
Yes	Yes	No	No	a	Yes	b	700135	Yes	Yes	Yes	Baligari	1266
Yes	Yes	No	No	b	Yes	b	700135	Yes	Yes	Yes	Chhapna	1267
Yes	Yes	No	No	b		b	700135	Yes	Yes	Yes	Patharghata	1268
Yes	Yes	No	No	b		b	700135			b	Ganragari	1269
No	No	Yes	No	a		b	700135	Yes	b	Yes	Jhalgachhi	1270
Yes	Yes	No	No	b	Yes	b	700135	a	b	b	Kasinathpur	1271
Yes	Yes	No	No			b	700135	a	a	b	Kalikapur	1272
No	No	No	No	a	a	a	700135	Yes	a	Yes	Umarhati	1273
No	No	No	No	a	a	a	700135	Yes	Yes	Yes	Jamalpara	1274
No	No	No	No	a	a	Yes	700135	Yes	Yes	Yes	Chhota Chanpur	1275
No	No	No	No	a	b	a	700135	Yes	a	b	Mobarekpur	1276
No	No	Yes	No	a	b	b	700135	a	a	Yes	Bagdobamachhi Bhanga	1277
No	No	No	No	a	b	b	700135	Yes	b	Yes	Panapurkia	1278
No	No	Yes	No	Yes	b	b	700135	Yes		Yes	Sikharpur	1279
No	No	No	No	a	b	b	700135	Yes	b	Yes	Bazetaraf	1280
No	No	No	No	a	b	b	700135	Yes	b	Yes	Arbelia	1281
No	No	No	No	Yes	b	b	700135	Yes	b	Yes	Bagu	1282
No	No	No	No	a	b	b	700135	Yes	b	Yes	Nawabad	1283
No	No	No	No	a	b	b	700135	Yes	b	Yes	Hudarait	1284
Yes	Yes	No	No		Yes	b	700135	b	a	a	Akandakeshari	1285
9	8	3	0	4	7	1	30	20	9	21	: Block TOTAL	

Communication and transport facilities (If amenities available code -Yes is given except for Village Pin Code ,If not available within the village , the distance range code viz; a for < 5 Kms, b for 5-10 Kms and c for 10+ kms of nearest place where facility is available is given).												Village connected to highway (If amenities available code viz; a for < 5 Kms, b for 5-10 Kms and c for 10+ kms of nearest place where facility is available is given).				
Serial Number	Name of Village	Internet cafes/ Common service centre (CSC)	Private courier facility	Bus service (Public & Private)	Railway stations	Auto/Modified Autos	Taxis and Vans	Tractors	Cycle-pulled rickshaws(Manual & Machine driven)	Carts driven by animals	Sea /River ferry service	Connected to national highway(NH)	Connected to state highway(SH)	Connected to major district road (MDR)	Connected to others district road	Pucca roads
1	2	58	59	60	61	62	63	64	65	66	67	68	69	70	71	72

1255	Mahishbathan															
1256	Thakdari	b	b	a	b	Yes	Yes	a	Yes	b	c	b	b	Yes	a	Yes
1257	Mahishgot	Yes	Yes	Yes	b	Yes	Yes	b	Yes	c	b	b	b	b	Yes	Yes
1258	Tarulia	Yes	a	Yes	b	Yes	Yes	b	Yes	c	b	b	a	a	Yes	Yes
1259	Kadampukur	c	a	Yes	b	b	Yes	b	Yes	c	b	c	Yes	Yes	Yes	Yes
1260	Dharsamoktarapur	a	a	Yes	c	Yes	Yes	c	Yes	Yes	c	c	b	Yes	a	Yes
1261	Jagadishpur	c	Yes	Yes	c	Yes	Yes	c	Yes	c	c	b	b	b	Yes	Yes
1262	Khamar	c	Yes	Yes	c	Yes	Yes	c	Yes	c	c	b	b	b	Yes	Yes
1263	Kalaberia	c	Yes	Yes	c	Yes	Yes	c	Yes	c	c	a	b	b	Yes	Yes
1264	Mahammadpur	b	b	b	c	Yes	Yes	b	Yes	Yes	c	c	b	Yes	c	Yes
1265	Chakpachuria	b	a	a	b	b	Yes	b	Yes	c	Yes	b	b	Yes	Yes	Yes
1266	Baligari	b	b	a	c	b	Yes	a	Yes	c	b	b	b		Yes	Yes
1267	Chhapna	Yes	b	Yes	c	Yes	Yes	Yes	Yes	c	b	c	b	Yes	Yes	Yes
1268	Patharghata	Yes	b	Yes	c	Yes	Yes	Yes	Yes	c	b	c	b	Yes	Yes	Yes
1269	Ganragari	b	b	Yes	b	Yes	Yes	Yes	Yes	c	b	c	b	Yes	Yes	Yes
1270	Jhalgachhi	b	Yes	Yes	c	Yes	Yes	a	Yes	Yes	b			Yes		Yes
1271	Kasinathpur	b	b	Yes	b	Yes	Yes	a	Yes	c	b	b	b	Yes	Yes	Yes
1272	Kalikapur	b	b	Yes	b	a	Yes	b	Yes	c	c	b	Yes	Yes	Yes	Yes
1273	Umarhati	a	b	Yes	c	Yes	Yes	c	Yes	Yes	c	c	Yes	Yes	c	a
1274	Jamalpara	a	a	Yes	c	Yes	Yes	c	Yes	Yes	c	c	Yes	Yes		a
1275	Chhota Chanpur	a	a	Yes	c	Yes	Yes	b	Yes	Yes	c	c	Yes	Yes	c	a
1276	Mobarekpur	a	c	b	c	Yes	Yes	a	Yes	Yes	c					a
1277	Bagdobamachhi Bhanga	b	c	a	c	Yes	Yes	a	Yes	c	Yes	c	c	a		a
1278	Panapukuria	b	b	a	b	Yes	Yes	a	Yes	Yes	b	b	b	b		Yes
1279	Sikharpur	a	c	Yes	c	Yes	Yes	a	Yes	c	b	b	b	Yes		Yes
1280	Bazetaraf	a	b	Yes	c	Yes	Yes	a	Yes	c	c			Yes		Yes
1281	Arbelia	c	c	Yes	c	Yes	Yes	a	Yes	c	c					a
1282	Bagu	b	b	a	c	b	Yes	a	Yes	c	c	c	c	c		Yes
1283	Nawabad	a	b	Yes	c	Yes	Yes	a	Yes	c	c				Yes	Yes
1284	Hudarait	a	b	Yes	c	Yes	Yes	a	Yes	c	c				Yes	Yes
1285	Akandakeshari	b	b	a	c	Yes	Yes	Yes	Yes	Yes	c	c	b	Yes	Yes	Yes
Block T O T A L :		4	5	21	0	25	30	4	30	9	2	0	5	17	16	24

ys,village roads, banks & credit societies
 :-Yes is given, If not available within the
 code viz; a for < 5 Kms, b for 5-10 Kms
 place where facility is available is given).

Availability of miscellaneous facilities (If amenities available code -Yes is given, If not
 available within the village , the distance range code viz; a for < 5 Kms, b for 5-10 Kms
 and c for 10+ kms of nearest place where facility is available is given).

Kutchcha roads	Water bounded macadam(WBM) roads	Navigable waterway (river/canal)(NW)	Footpaths (FP)	Commercial & Co-operative Banks	ATM	Agricultural Credit Societies	Self-Help Group (SHG)	Public distribution system (PDS) shop	Mandis / Regular market	Weekly Haat	Agricultural marketing society	Integrated Child Development Scheme (Nutritional Centres)	Anganwadi Centre (Nutritional Centres)	Others (Nutritional Centres)	Name of Village	Serial Number
73	74	75	76	77	78	79	80	81	82	83	84	85	86	87	2	1

															Mahishbathan	1255
Yes	b	Yes	Yes	a	a	c	Yes	b	c	Yes	c	Yes	Yes	b	Thakdari	1256
Yes			Yes	Yes	a	Yes	Yes	a	Yes	a	Yes	Yes	Yes	b	Mahishgot	1257
Yes	a		Yes	a	a	c	Yes	a	Yes	a	b	Yes	Yes	Yes	Tarulia	1258
Yes			Yes	a	a	c	Yes	Yes	Yes	Yes	Yes	Yes	b	Yes	Kadampukur	1259
Yes	b	b	Yes	a	a	c	Yes	a	c	b	c	Yes	Yes	Yes	Dharsamoktarpur	1260
Yes			Yes	a	a	b	Yes	Yes	c	a	c	Yes	a	Yes	Jagadishpur	1261
Yes			b	a	a	c	Yes	a	c	a	c	Yes	a	Yes	Khamar	1262
Yes		Yes	Yes	a	a	b	Yes	Yes	Yes	Yes	a	Yes	a	Yes	Kalaberia	1263
Yes	b	b	Yes	b	b	c	Yes	c	c	b	Yes	Yes	Yes	Yes	Mahammadpur	1264
Yes			Yes	Yes	b	Yes	Yes	Yes	Yes	Yes	c	Yes	b	Yes	Chakpachuria	1265
Yes	Yes	Yes	Yes	Yes	b	c	Yes	Yes	Yes	Yes	c	Yes	b	Yes	Baligari	1266
Yes			Yes	Yes	b	Yes	Yes	Yes	Yes	Yes	c	Yes	b	Yes	Chhapna	1267
Yes			Yes	Yes	b	Yes	Yes	Yes	Yes	Yes	c	Yes	b	Yes	Patharghata	1268
Yes			Yes	Yes	a	Yes	Yes	Yes	Yes	Yes	c	Yes	b	Yes	Ganragari	1269
Yes			Yes			c	Yes	Yes	Yes	Yes	Yes	Yes	Yes	Yes	Jhalgachhi	1270
Yes			Yes	Yes	a	Yes	Yes	Yes	Yes	Yes	c	Yes	b	Yes	Kasinathpur	1271
Yes			Yes	a	a	c	Yes	Yes	Yes	Yes	Yes	Yes	b	Yes	Kalikapur	1272
Yes	a	a	c	a	b	c	Yes	a	c	a	c	Yes	Yes	Yes	Umarhati	1273
Yes		b	Yes	Yes	a	c	Yes	Yes	c	a	Yes	Yes	Yes	Yes	Jamalpara	1274
Yes	a	a	Yes	Yes	a	Yes	Yes	Yes	c	a	Yes	Yes	Yes	Yes	Chhota Chanpur	1275
Yes		Yes	Yes	a	a	c	Yes	Yes	c	Yes	Yes	Yes	Yes	Yes	Mobarekpur	1276
Yes		Yes	Yes	b	b	c	Yes	Yes	c	b	c	Yes	Yes	Yes	Bagdobamachhi Bhanga	1277
Yes		Yes	Yes	b	b	c	Yes	a	c	c	Yes	Yes	Yes	Yes	Panapukuria	1278
Yes			Yes	a	a	Yes	Yes	Yes	Yes	Yes	a	Yes	Yes	Yes	Sikharpur	1279
a			Yes	c	a	c	Yes	a	c	a	a	Yes	Yes	Yes	Bazetaraf	1280
a				a	a	c	Yes	a	c	Yes	Yes	Yes	Yes	Yes	Arbelia	1281
Yes			Yes	b	b	c	Yes	Yes	c	a	a	Yes	Yes	Yes	Bagu	1282
Yes			Yes	a	a	c	Yes	a	Yes	Yes	Yes	Yes	Yes	Yes	Nawabad	1283
Yes		Yes	Yes	b	b	c	Yes	a	c	a	Yes	Yes	Yes	Yes	Hudarait	1284
Yes			Yes	Yes	b	Yes	Yes	Yes	Yes	Yes	c	Yes	b	Yes	Akandakeshari	1285
28	1	7	27	10	0	9	30	18	15	15	13	30	18	28	: Block T O T A L	

Availability of miscellaneous facilities (If amenities available code -Yes is given, If not available within the village , the distance range code viz; a for < 5 Kms, b for 5-10 Kms and c for 10+ kms of nearest place where facility is available is given).												Availability of electricity (Yes/No)			
Serial Number	Name of Village	ASHA (Accredited Social Health Activist)	Community centre with/without TV	Sports Field,	Sports Club / Recreation Centre	Cinema / Video Hall	Public Library	Public Reading Room	Newspaper Supply	Assembly Polling station	Birth & Death Registration Office	Power Supply for Domestic Use (ED)	Power Supply for Agricultural Use (EAG)	Power Supply for Commercial Use (EC)	Power Supply for All Uses (EA)
1	2	88	89	90	91	92	93	94	95	96	97	98	99	100	101

1255	Mahishbathan														
1256	Thakdari	Yes	b	Yes	Yes	b	b	b	Yes	b	a	Yes	No	No	No
1257	Mahishgot	Yes	b	Yes	Yes	a	a	a	Yes	Yes	Yes	Yes	No	Yes	No
1258	Tarulia	Yes	a	Yes	Yes	a	a	a	Yes	Yes	a	Yes	No	Yes	No
1259	Kadampukur	Yes	Yes	Yes	Yes	Yes	Yes	Yes	Yes	Yes	Yes	Yes	Yes	Yes	Yes
1260	Dharsamoktarapur	Yes	c	a	Yes	a	a	a	Yes	Yes	a	Yes	No	Yes	No
1261	Jagadishpur	Yes	a	a	Yes	a	a	a	Yes	Yes	a	Yes	Yes	Yes	Yes
1262	Khamar	Yes	a	a	Yes	a	a	a	Yes	Yes	a	Yes	No	Yes	No
1263	Kalaberia	Yes	Yes	Yes	Yes	Yes	Yes	Yes	Yes	Yes	a	Yes	No	Yes	No
1264	Mahammadpur	Yes	b	Yes	Yes	b	b	b	Yes	Yes	b	Yes	No	Yes	No
1265	Chakpachuria	Yes	Yes	Yes	Yes	Yes	Yes	Yes	Yes	Yes	Yes	Yes	Yes	Yes	Yes
1266	Baligari	Yes	Yes	Yes	Yes	b	b	Yes	Yes	Yes	Yes	Yes	Yes	Yes	Yes
1267	Chhapna	Yes	Yes	Yes	Yes	Yes	Yes	Yes	Yes	Yes	Yes	Yes	Yes	Yes	Yes
1268	Patharghata	Yes	Yes	Yes	Yes	Yes	Yes	Yes	Yes	Yes	Yes	Yes	Yes	Yes	Yes
1269	Ganragari	Yes	Yes	Yes	Yes	Yes	Yes	Yes	Yes	Yes	Yes	Yes	Yes	Yes	Yes
1270	Jhalgachhi	Yes	Yes	Yes	Yes	Yes	Yes	Yes	Yes	Yes	Yes	Yes	Yes	Yes	Yes
1271	Kasinathpur	Yes	Yes	Yes	Yes	Yes	Yes	Yes	Yes	Yes	Yes	Yes	Yes	Yes	Yes
1272	Kalikapur	Yes	Yes	Yes	Yes	Yes	Yes	Yes	Yes	Yes	Yes	Yes	Yes	Yes	Yes
1273	Umarhati	Yes	c	Yes	Yes	b	a	a	Yes	Yes	a	Yes	No	Yes	No
1274	Jamalpara	Yes	Yes	Yes	Yes	a	a	a	Yes	Yes	a	Yes	No	Yes	No
1275	Chhota Chanpur	Yes	Yes	Yes	Yes	a	a	a	Yes	Yes	Yes	Yes	No	Yes	No
1276	Mobarekpur	Yes	Yes	Yes	Yes	Yes	Yes	Yes	Yes	Yes	Yes	Yes	Yes	Yes	Yes
1277	Bagdobamachhi Bhangra	Yes	Yes	Yes	Yes	b	Yes	Yes	Yes	Yes	a	Yes	Yes	Yes	Yes
1278	Panapurkuria	Yes	Yes	Yes	Yes	a	Yes	Yes	Yes	Yes	Yes	Yes	Yes	Yes	Yes
1279	Sikharpur	Yes	Yes	Yes	Yes	a	Yes	Yes	Yes	Yes	a	Yes	Yes	Yes	Yes
1280	Bazetaraf	Yes	Yes	Yes	Yes	a	b	Yes	Yes	Yes	a	Yes	Yes	Yes	Yes
1281	Arbelia	Yes	Yes	Yes	Yes	a	a	a	Yes	Yes	a	Yes	Yes	Yes	Yes
1282	Bagu	Yes	Yes	Yes	Yes	b	Yes	Yes	Yes	Yes	b	Yes	Yes	Yes	Yes
1283	Nawabad	Yes	Yes	Yes	Yes	a	Yes	Yes	Yes	Yes	a	Yes	Yes	Yes	Yes
1284	Hudarait	Yes	Yes	Yes	Yes	b	Yes	Yes	Yes	Yes	a	Yes	Yes	Yes	Yes
1285	Akandakeshari	Yes	Yes	Yes	Yes	Yes	Yes	Yes	Yes	Yes	Yes	Yes	Yes	Yes	Yes
Block T O T A L :		30	22	27	30	11	17	19	30	29	14	30	20	29	20

Nearest Town		Land Use							
		Area under different types of land use (in hectares rounded up to one decimal place)							
Name	Distance range code i.e. a for < 5 Kms, b for 5-10 Kms and c for 10+ kms .	Forests	Area under Non-agricultural Uses	Barren and Un-cultivable land	Permanent Pastures and Other Grazing Lands	Land Under Miscellaneous Tree Crops etc.	Culturable Waste Land	Name of Village	Serial Number
102	103	104	105	106	107	108	109	2	1

		0	109.4	0	0	0	0	Mahishbathan	1255
BIDHANNAGAR	b	0	53.1	0	0	0	17.3	Thakdari	1256
BIDHAN NAGAR	b	0	36.4	0	0	0	17	Mahishgot	1257
BIDHAN NAGAR	b	0	23	0	0	0	11.6	Tarulia	1258
KOLKATA	c	0	53.4	0	0	0	2.4	Kadampukur	1259
KOLKATA	b	0	7	0	0	0	7	Dharsamoktarpur	1260
KOLKATA	b	0	116	0	0	0	11.3	Jagadishpur	1261
KOLKATA	b	0	35.4	0	0	0	0	Khamar	1262
KOLKATA	b	0	56.1	0	0	0	0	Kalaberia	1263
KOLKATA	b	0	8.3	0	0	0	8.5	Mahammadpur	1264
KOLKATA	c	0.3	85.4	0	0	0	2.7	Chakpachuria	1265
KOLKATA	c	0	20.2	0	0	0	1.3	Baligari	1266
KOLKATA	c	0	32.2	0	0	0	0	Chhapna	1267
KOLKATA	c	0.7	130.9	0	0	0	1.2	Patharghata	1268
KOLKATA	c	0.8	51.7	0	0	0	0.9	Ganragari	1269
KOLKATA	c	0	6.8	0	0	0	0	Jhalgachhi	1270
KOLKATA	c	0	49.9	0	0	0	0.8	Kasinathpur	1271
KOLKATA	c	0.3	41.2	0	0	0	0.4	Kalikapur	1272
KOLKATA	b	0	8	0	0	0	0	Umarhati	1273
KOLKATA	c	0	11.3	0	0	0	0	Jamalpara	1274
KOLKATA	c	0	11.6	0	0	0	0	Chhota Chanpur	1275
KOLKATA	c	0	2.5	0	0	0	17	Mobarekpur	1276
KOLKATA	b	0	39.6	0	0	0	2.1	Bagdobamachhi Bhanga	1277
KOLKATA	c	0	1	0	0	0	1.8	Panapukuria	1278
KOLKATA	b	0	8	0	0	0	0	Sikharpur	1279
KOLKATA	b	0	11.9	0	0	0	0	Bazetaraf	1280
KOLKATA	c	0	9.3	0	0	0	0	Arbelia	1281
KOLKATA	b	0	15.5	0	0	0	0	Bagu	1282
KOLKATA	c	0	1.6	0	0	0	0	Nawabad	1283
KOLKATA	b	0	48.4	0	0	0	0	Hudarait	1284
KOLKATA	c	0	48.8	0	0	0	1.2	Akandakeshari	1285
		0	0	2.1	1133.9	0	0	0	104.5 : Block T O T A L

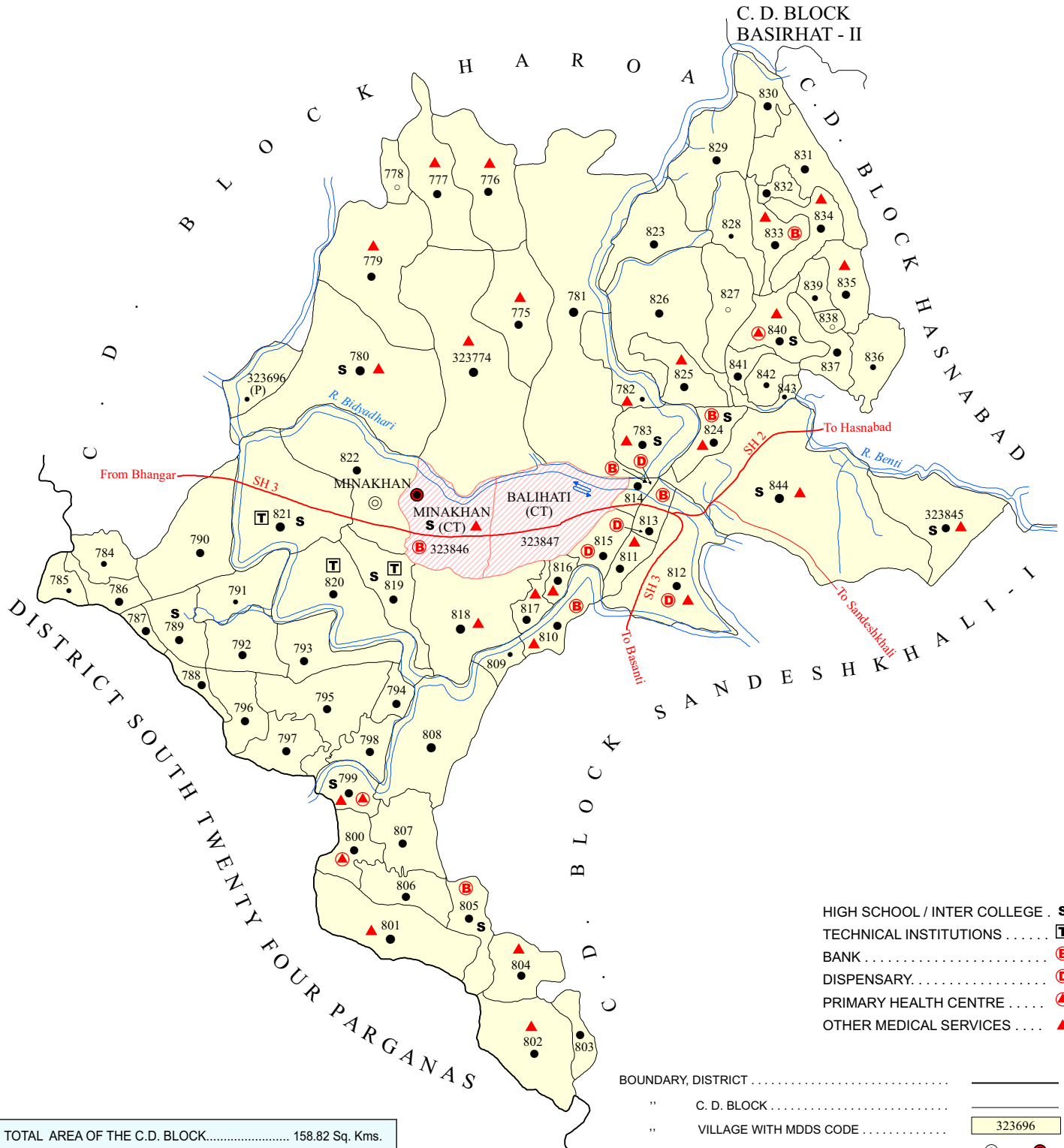
Land Use											
Area under different types of land use (in hectares rounded up to one decimal place)							Area irrigated by source (in hectare).				
Serial Number	Name of Village	Fallow lands other than current fallows	Current Fallows	Net Area Sown	Total Irrigated Land Area	Total Un-irrigated Land Area	Canals (C)	Wells/Tube-wells(W/TW)	Tanks/Lakes(T/L)	Water Falls(WF)	Others(O)
1	2	110	111	112	113	114	115	116	117	118	119
1255	Mahishbathan	0	0	0	0	0	0	0	0	0	0
1256	Thakdari	0	0	180	180	0	180	0	0	0	0
1257	Mahishgot	0	0	75	50	25	50	0	0	0	0
1258	Tarulia	0	0	50	50	0	50	0	0	0	0
1259	Kadampukur	0	0	117.2	105.8	11.4	50.2	0	42.5	0	13.1
1260	Dharsamoktarpur	0	0	66.7	10.8	55.9	0	0	10.8	0	0
1261	Jagadishpur	0	0	62.6	46	16.6	0	0	41.4	0	4.6
1262	Khamar	0	0	27.2	27.2	0	0	0	23.4	0	3.8
1263	Kalaberia	0	0	7.5	5.1	2.4	0	0	3.9	0	1.2
1264	Mahammadpur	0	0	143.1	43.2	99.9	1.5	0	41.7	0	0
1265	Chakpachuria	0	0	293.9	180.9	113	50.3	0	130.6	0	0
1266	Baligari	0	0	44.1	34.2	9.9	20.3	0	13.9	0	0
1267	Chhapna	0	0	87.7	78.8	8.9	45.3	0	33.5	0	0
1268	Patharghata	0	0	439.9	139	300.9	70.3	0	68.8	0	0
1269	Ganragari	0	0	113.8	64.1	49.7	64.1	0	0	0	0
1270	Jhalgachhi	0	0	51.2	46.4	4.8	0	0	46.4	0	0
1271	Kasinathpur	0	0	111.2	50.5	60.7	7	0	43.5	0	0
1272	Kalikapur	0	0	98.9	23.8	75.1	0	0	23.8	0	0
1273	Umarhati	0	0	77.6	19.2	58.4	0	0	19.2	0	0
1274	Jamalpara	0	0	170.3	22.4	147.9	0	0	22.4	0	0
1275	Chhota Chanpur	0	0	83.7	13.6	70.1	0	0	13.6	0	0
1276	Mobarekpur	0	0	91.5	86.4	5.1	0	0	86.4	0	0
1277	Bagdobamachhi Bhanga	0	0	259	240	19	10	0	21.4	0	208.6
1278	Panapukuria	0	0	108.1	100	8.1	0	0	19.8	0	80.2
1279	Sikharpur	0	0	222.8	200	22.8	2.6	0	197.4	0	0
1280	Bazetaraf	0	0	84.2	82.2	2.1	0	0	82.2	0	0
1281	Arbelia	0	0	38	36	2	0	0	36	0	0
1282	Bagu	0	0	79.2	75	4.1	0	0	75	0	0
1283	Nawabad	0	0	171.4	139.2	32.2	70	0	69.2	0	0
1284	Hudarait	0	0	171.7	161.6	10.1	15.1	0	146.4	0	0
1285	Akandakeshari	0	0	114.5	64.8	49.7	51.1	0	13.7	0	0
Block T O T A L :		0	0	3642	2376.2	1265.8	737.8	0	1326.9	0	0

Name of three most important commodities manufactured			Name of Village	Serial Number
First	Second	Third		
120	121	122	2	1

Mahishbathan	1255
Thakdari	1256
Mahishgot	1257
Tarulia	1258
Kadampukur	1259
Dharsamoktarpur	1260
Jagadishpur	1261
Khamar	1262
Kalaberia	1263
Mahammadpur	1264
Chakpachuria	1265
Baligari	1266
Chhapna	1267
Patharghata	1268
Ganragari	1269
Jhalgachhi	1270
Kasinathpur	1271
Kalikapur	1272
Umarhati	1273
Jamalpara	1274
Chhota Chanpur	1275
Mobarekpur	1276
Bagdobamachhi Bhanga	1277
Panapukuria	1278
Sikharpur	1279
Bazetaraf	1280
Arbelia	1281
Bagu	1282
Nawabad	1283
Hudarait	1284
Akandakeshari	1285

: Block T O T A L

INDIA
WEST BENGAL
C. D. BLOCK MINAKHAN
DISTRICT NORTH TWENTY FOUR PARGANAS



- HIGH SCHOOL / INTER COLLEGE . **S**
- TECHNICAL INSTITUTIONS **T**
- BANK **B**
- DISPENSARY **D**
- PRIMARY HEALTH CENTRE **A**
- OTHER MEDICAL SERVICES **▲**

- BOUNDARY, DISTRICT ————
- " C. D. BLOCK ————
- " VILLAGE WITH MDDS CODE 323696
- HEADQUARTERS : POLICE STATION, C. D. BLOCK **◎** **●**
- POPULATION SIZE OF VILLAGES : BELOW 200,
200-499, 500-999, 1000-4999, 5000 AND ABOVE ○ ● ● ● ●
- CENSUS TOWN WITH MDDS CODE 323846
- STATE HIGHWAY **SH 3**
- IMPORTANT METALLED ROADS ————
- RIVER AND STREAM

TOTAL AREA OF THE C.D. BLOCK.....	158.82 Sq. Kms.
TOTAL POPULATION OF THE C.D. BLOCK.....	199084
TOTAL NUMBER OF VILLAGES.....	73
TOTAL NUMBER OF INHABITED VILLAGES.....	73
TOTAL NUMBER OF CENSUS TOWNS.....	2
TOTAL NUMBER OF STATUTORY TOWNS.....	NIL
DISTANCE FROM DISTRICT HEADQUARTERS TO C. D. BLOCK HEADQUARTERS (APPROX.)....	70 Kms.

Alphabetical List of Villages

Name of the CD Block : Minakhan

CD Block Code (2011) : 0180

Sl. No.	Name of the Village	PLCN 2001	MDDS PLCN 2011
1	2	3	4
1	Amadpur	01755200	323824
2	Atpukur	01750600	323780
3	Bachhra	01750900	323783
4	Bachhra Abad	01750800	323782
5	Bagchar	01756100	323833
6	Bagchar Abad	01755600	323828
7	Baidyerati	01752500	323799
8	Baligari	01754200	323816
9	Bamanpukuria	01754700	323821
10	Bargan Gopalpur	01752800	323802
11	Baukhola	01752100	323795
12	Behari (P)	01742300	323696
13	Bhatka	01751900	323793
14	Chaital	01757200	323844
15	Chak Ahammadpur	01754000	323814
16	Chanpali	01755900	323831
17	Chanpali Abad	01755700	323829
18	Chutkia Radhanagar	01753000	323804
19	Debdol	01753500	323809
20	Debitala	01752700	323801
21	Dhuturdaha	01752600	323800
22	Gar	01751300	323787
23	Garabad	01751500	323789
24	Ghipukuria	01757000	323842
25	Ghonarban	01756200	323834
26	Goaldaha	01753200	323806
27	Golaghata	01756900	323841
28	Hatbhanga	01754600	323820
29	Hosenpur	01755800	323830
30	Jaygram	01754400	323818
31	Jaykrishnapur	01756400	323836
32	Jhikra	01751800	323792
33	Kachurhula	01750500	323779
34	Kadihati	01752400	323798
35	Kharibiaria	01753300	323807

Alphabetical List of Villages

Name of the CD Block : Minakhan

CD Block Code (2011) : 0180

Sl. No.	Name of the Village	PLCN 2001	MDDS PLCN 2011
1	2	3	4
36	Kulsini	01752000	323794
37	Kumarjol	01753400	323808
38	Kushangra	01754800	323822
39	Laugachhi Abad	01751700	323791
40	Madari	01753900	323813
41	Magri	01752900	323803
42	Malancha	01753700	323811
43	Malancha Abad	01753800	323812
44	Maliari	01752300	323797
45	Mallick Gheri	01750100	323775
46	Matbari	01753600	323810
47	Mauli	01754100	323815
48	Mohanpur	01750700	323781
49	Muchikhola	01750200	323776
50	Nimchi	01756800	323840
51	Nimchi Abad	01755500	323827
52	Niruli	01755300	323825
53	Niruli Abad	01755400	323826
54	Nurpur	01756000	323832
55	Padmapukuria	01751400	323788
56	Paitkelpota	01756700	323839
57	Paitkelpota Abad	01756600	323838
58	Phulbari Abad	01755100	323823
59	Pipuldaha	01751200	323786
60	Rajendrapur	01751100	323785
61	Ramjoy Gheri	01750300	323777
62	Sahebkhali	01757100	323843
63	Sankardaha	01753100	323805
64	Sarabaria	01750400	323778
65	Shibpur	01751000	323784
66	Simuldaha	01754300	323817
67	Sultanpur	01756300	323835
68	Taplakushangra	01754500	323819
69	Tentulbaria	01752200	323796
70	Tentultala	01751600	323790

Alphabetical List of Villages

Name of the CD Block : Minakhan

CD Block Code (2011) : 0180

Sl. No.	Name of the Village	PLCN 2001	MDDS PLCN 2011
1	2	3	4
71	Teoria	01756500	323837
72	Uchildaha	01750000	323774
73	Uttar Akratata	01757300	323845

Census of India 2011
Amenities and Land use

Serial Number	Name of Village	Location code no.	Total area of the village (in hectares rounded up to one decimal place)	Total population (2011 census)	Number of households (2011 census)	Number of educational amenities available in village , the distance range code viz; a for 0-5 kms, b for 5-10 kms, c for 10+ kms of nearest place where facility is available							
						Pre-Primary school (PP)	Primary school (P)	Middle school (M)	Secondary School (S)	Senior Secondary school (SS)	Degree college of arts science & commerce (ASC)	Engineering college(EC)	Medical college (MC)
1	2	3	4	5	6	7	8	9	10	11	12	13	14

Name of District:-North Twenty Four Parganas

Name of CD Block:-Minakhan

1286	Behari (P)	323696	83.6	2116	462	1	1	1	a	a	b	c	c
1287	Uchildaha	323774	763.6	6986	1800	4	4	b	b	b	b	c	c
1288	Mallick Gheri	323775	273.6	3151	717	2	1	1	b	b	c	c	c
1289	Muchikhola	323776	305.1	2522	518	2	2	a	b	b	c	c	c
1290	Ramjoy Gheri	323777	296.2	1363	291	1	1	a	c	c	c	c	c
1291	Sarabaria	323778	53.4	145	25	a							
1292	Kachurhula	323779	460.9	3540	826	3	2	a	a	b	c	c	c
1293	Atpukur	323780	723.6	7717	1809	2	2	2	2	1	b	c	c
1294	Mohanpur	323781	1085.8	12451	3108	6	6	b	b	b	c	c	c
1295	Bachhra Abad	323782	139.6	470	121	2	2	a	a	a	c	c	c
1296	Bachhra	323783	143.7	1701	394	2	1	1	1	1	c	c	c
1297	Shibpur	323784	97.9	677	150	1	1	1	a	a	b	c	c
1298	Rajendrapur	323785	72.2	286	60	1	1		a	a	b	c	c
1299	Pipuldaha	323786	85.9	1417	280	a	a	a	a	a	b	c	c
1300	Gar	323787	34.9	1066	228	1	1	1	a	a	b	c	c
1301	Padmapukuria	323788	50.8	2431	459	1	1	1	b	b	b		c
1302	Garabad	323789	135.4	1958	394	b	a	1	1	b	b	c	c
1303	Tentultala	323790	339.4	2418	500	1	1	1	b	b	a	c	c
1304	Laugachhi Abad	323791	167.9	356	78	1	1			a	a	c	c
1305	Jhikra	323792	170.9	1846	438	1	1	b	b	b	b	c	c
1306	Bhatka	323793	180.1	1143	278	1	1	b	b	b	b	c	c
1307	Kulsini	323794	60.8	1354	254	1	1	b	b	b	b	c	c
1308	Baukhola	323795	297.8	4690	995	3	3	a	a	a	b	c	c
1309	Tentulbaria	323796	127.1	3316	723	b	a	b	b	b	b	c	c
1310	Maliari	323797	153.8	2723	543	1	1	a	a	a	b	c	c
1311	Kadihati	323798	134	2904	624	1	1	a	a	a	b	c	c
1312	Baidyerati	323799	80.5	1158	269	1	1	1	1	1	b	c	c
1313	Dhuturdaha	323800	119.6	1585	357	1	1	a	a	a	c	c	c
1314	Debitala	323801	318.5	5744	1176	2	2	1	a	b	c	c	c
1315	Bargan Gopalpur	323802	305.3	4065	756	1	1	a	a	b	c	c	c
1316	Magri	323803	71.8	1112	238	a	a	a	b	b	c	c	c
1317	Chutkia Radhanagar	323804	149.9	2213	494	1	1	a	a	b	c	c	c
1318	Sankardaha	323805	129.1	2487	480	1	1	1	1	b	c	c	c
1319	Galdaha	323806	151.3	2345	466	1	1	a	a	a	c	c	c
1320	Kharibiaria	323807	183.7	2864	594	1	1	1	a	a	c	c	c
1321	Kumarjol	323808	352.5	7967	1591	2	2	a	a	a	c	c	c
1322	Debdol	323809	38.4	486	108	a	a	a	a	a	b	c	c
1323	Matbari	323810	111.3	3606	750	1	1	1	a	a	b	c	c
1324	Malancha	323811	66	2965	645	3	2	b	b	b	b	c	c
1325	Malancha Abad	323812	356.9	2610	582	1	1	1	a	a	b	c	c
1326	Madari	323813	57.9	2149	468	a	a	b	b	b	b	c	c

- Village Directory

(As in 2009)

le. (If not available within the < 5 Kms, b for 5-10 Kms and c if facility is available is given).					Number of Medical Amenities available. (If not available within the village, the distance range code viz; a for < 5 Kms, b for 5-10 Kms and c for 10+ kms of nearest place where facility is available is given).							Name of Village	Serial Number					
Management institute (MI)	Polytechnic (Pt)	Vocational training school /ITI	Non-formal training centre (NFTC)	Special school for disabled (SSD)	Others (specify)	Community health centre (CHC)	Primary health centre (PHC)	Primary health sub centre (PHS)	Maternity and child welfare centre (MCWC)	T.B. clinic (TBC)	Hospital-allopathic (HA)			Hospital-alternative medicine (HO)	Dispensary (D)	Veterinary hospital (VH)	Mobile health clinic (MHC)	Family welfare centre (FWC)
15	16	17	18	19	20	21	22	23	24	25	26	27	28	29	30	31	2	1

Location CodeNo:-337

Location CodeNo:-0180

c	c	c	c	c		c	a	c	c	c	c	c	c	c	c	c	Behari (P)	1286
c	c	c	c	c			b	1	c	c	c	c	c	c	c	c	Uchildaha	1287
c	c	c	c	c		c	c	1	c	c	c	c	a	c	c	c	Mallick Gheri	1288
c	c	c	c	c		c	c	1	c	c	c	c	a	c	c	c	Muchikhola	1289
c	c	c	c	c		c	c	1	c	c	c	c	a	c	c	c	Ramjoy Gheri	1290
																	Sarabaria	1291
c	c	c	c	c		c	1	c	c	c	c	a	c	c	c	c	Kachurhula	1292
c	c	c	c	c		c	2	c	c	c	c	c	c	c	c	c	Atpukur	1293
c	c	c	c	c		c	c	c	c	c	c	b	c	c	c	c	Mohanpur	1294
c	c	c	c	c		c	c	1	c	c	c	c	a	c	c	c	Bachhra Abad	1295
c	c	c	c	c		c	b	1	b	b	c	c	a	b	c	b	Bachhra	1296
c	c	c	c	c		b	b	b	b	c	c	b	c	c	b	b	Shibpur	1297
c	c	c	c	c		c	c	c	b	c	c	c	c	c	b	b	Rajendrapur	1298
c	c	c	c	c		c	c	c	b	c	c	c	c	c	b	b	Pipuldaha	1299
c	c	c	c	c		c	c	c	b	c	c	c	c	c	b	b	Gar	1300
c	c	c	c	c		b	b	a	a	c	b	b	c	c	b	b	Padmapukuria	1301
c	c	c	c	c		b	b	a	a	c		b	b	c	b	b	Garabad	1302
c	c	c	c	c		c	c	c	b	c	c	c	c	c	b	b	Tentultala	1303
c	c	a	c	c		a	a	a	a	a	c	c	a	a	c	c	Laugachhi Abad	1304
c	c	c	c	c		b	b	a	a	c	b	b	c	c	b	b	Jhikra	1305
c	c	c	c	c		b	b	b	b	c	b	b	c	c	b	b	Bhatka	1306
c	c	c	c	c		b	a	a	a	c	b	b	c	c	b	b	Kulsini	1307
c	c	c	c	c		b	b	a	a	c	b	b	c	c	b	b	Baukhola	1308
c	c	c	c	c		b	b	a	a	c	b	b	c	c	b	b	Tentulbaria	1309
c	c	c	c	c		b	b			c	b	b	c	c	b	b	Maliari	1310
c	c	c	c	c		b	a			c	b	b	c	c	b	b	Kadihati	1311
c	c						1	1	c	c	b	c					Baidyerati	1312
c	c						1	a	c	c	b	c					Dhuturdaha	1313
c	c				1		b	1	c	c	c	c					Debitala	1314
c	c						b	1	c	c	c	c					Bargan Gopalpur	1315
c	c						b	a	c	c	c	c					Magri	1316
c	c				1		b	1	c	c	c	c					Chutkia Radhanagar	1317
c	c						b	a	c	c	c	c					Sankardaha	1318
c	c						a	a		c	b	c					Goaldaha	1319
c	c						a	a	c	c	b	c					Kharibaria	1320
c	c	c	c	c		b	b	a	a	c	b	b	c	c	b	b	Kumarjol	1321
c	c	c	c	c			b	a	a	b	b	b	b	b	a	a	Debdol	1322
c	c	c	c	c		b	b	1	1	b	b	b	a	b	1	1	Matbari	1323
c	c	c	c	c		b	b	1	c	b	b	b	a	b	1	c	Malancha	1324
c	c	c	c	c			b	1	1	b	b		2	b	1	1	Malancha Abad	1325
c	c	c	c	c			b	a	a	b	b	c	7	b	a	c	Madari	1326

Serial Number	Name of Village	Number of Non-Government Medical Amenities available.							Availability of drinking water - Yes / No							
		Charitable non Govt. hospital/Nursing home.	Medical practitioner with MBBS Degree	Medical practitioner with other degree	Medical practitioner with no degree	Traditional practitioner and faith healer	Medicine Shop	Others	Tap water (Treated/Untreated)	Well water (Covered / Uncovered well)	Hand Pump	Tube wells / Bore well	Spring	River / Canal	Tank / Pond / Lake	Others
1	2	32	33	34	35	36	37	38	39	40	41	42	43	44	45	46

1286	Behari (P)	0	0	0	0	0	0	0	No	No	Yes	No	No	No	No	No
1287	Uchildaha	0	0	0	0	0	0	0	No	No	Yes	No	No	Yes	Yes	No
1288	Mallick Gheri	0	0	0	2	0	0	0	No	No	Yes	No	No	Yes	Yes	No
1289	Muchikhola	0	0	0	2	0	0	0	No	No	Yes	No	No	No	Yes	No
1290	Ramjoy Gheri	0	0	0	0	0	0	0	No	No	Yes	No	No	Yes	Yes	No
1291	Sarabaria	0	0	0	0	0	0	0	No	No	No	No	No	No	No	No
1292	Kachurhula	0	0	0	0	0	0	0	No	No	Yes	No	No	Yes	Yes	No
1293	Atpukur	0	0	0	0	0	0	0	No	No	Yes	No	No	Yes	Yes	No
1294	Mohanpur	0	0	0	0	0	0	0	No	No	Yes	No	No	Yes	Yes	No
1295	Bachhra Abad	0	0	0	2	0	0	0	No	No	Yes	No	No	No	Yes	No
1296	Bachhra	0	0	0	0	0	0	0	No	No	Yes	No	No	Yes	Yes	No
1297	Shibpur	0	0	0	0	0	0	0	No	No	Yes	No	No	No	Yes	No
1298	Rajendrapur	0	0	0	0	0	0	0	No	No	Yes	No	No	No	Yes	No
1299	Pipuldaha	0	0	0	0	0	0	0	No	No	Yes	No	No	No	Yes	No
1300	Gar	0	0	0	0	0	0	0	No	No	Yes	No	No	No	Yes	No
1301	Padmapukuria	0	0	0	0	0	0	0	No	No	Yes	Yes	No	No	Yes	No
1302	Garabad	0	0	0	0	0	0	1	No	No	Yes	Yes	No	No	Yes	No
1303	Tentultala	0	0	0	0	0	0	0	No	No	Yes	No	No	No	Yes	No
1304	Laugachhi Abad	0	0	0	0	0	0	0	No	No	Yes	No	No	No	Yes	No
1305	Jhikra	0	0	0	0	0	0	0	No	No	Yes	Yes	No	No	Yes	No
1306	Bhatka	0	0	0	0	0	0	0	No	No	Yes	Yes	No	No	Yes	No
1307	Kulsini	0	0	0	0	0	0	1	No	No	Yes	Yes	No	No	Yes	No
1308	Baukhola	0	0	0	0	0	0	0	No	No	Yes	Yes	No	No	Yes	No
1309	Tentulbaria	0	0	0	0	0	0	0	No	No	Yes	Yes	No	No	Yes	No
1310	Maliari	0	0	0	0	0	0	0	No	No	Yes	Yes	No	No	Yes	No
1311	Kadihati	0	0	0	0	0	0	0	No	No	Yes	Yes	No	No	Yes	No
1312	Baidyerati	0	1	1	2	2	4	0	No	No	Yes	No	No	No	Yes	No
1313	Dhuturdaha	0	0	0	1	0	0	0	No	No	Yes	No	No	No	Yes	No
1314	Debitala	0	0	0	1	1	2	0	No	No	Yes	No	No	No	Yes	No
1315	Bargan Gopalpur	0	0	0	0	1	1	0	No	No	Yes	No	No	No	Yes	No
1316	Magri	0	0	0	0	0	0	0	No	No	Yes	No	No	No	Yes	No
1317	Chutkia Radhanagar	0	0	0	0	1	0	0	No	No	Yes	No	No	No	Yes	No
1318	Sankardaha	0	0	0	1	0	1	0	No	No	Yes	No	No	No	Yes	No
1319	Goaldaha	0	0	0	0	0	0	0	No	No	Yes	No	No	No	Yes	No
1320	Kharibaria	0	0	0	0	0	0	0	No	No	Yes	No	No	No	Yes	No
1321	Kumarjol	0	0	0	0	0	0	0	No	No	Yes	Yes	No	No	Yes	No
1322	Debdol	0	0	0	0	0	0	0	No	No	Yes	Yes	No	No	Yes	No
1323	Matbari	0	0	0	0	0	0	0	Yes	No	Yes	Yes	No	No	Yes	No
1324	Malancha	0	0	0	0	0	0	0	No	No	Yes	Yes	No	No	Yes	No
1325	Malancha Abad	0	0	0	2	0	0	0	No	No	Yes	Yes	No	Yes	Yes	No
1326	Madari	2	0	0	4	0	7	0	No	No	Yes	Yes	No	Yes	Yes	No

Availability of toilet & others Yes / No				Communication and transport facilities (If amenities available code -Yes is given except for Village Pin Code ,If not available within the village , the distance range code viz; a for < 5 Kms, b for 5-10 Kms and c for 10+ kms of nearest place where facility is available is given).								
Community toilet including bath.	Community toilet excluding bath.	Rural sanitary mart or sanitary hardware outlet available near the village.	Community bio- gas or recycle of waste for productive use.	Post office(PO)	Sub post office (SPO)	Post & Telegraph office (P&TO)	Village Pin Code	Telephones (Land lines)	Public call office (PCO)	Mobile phone coverage	Name of Village	Serial Number
47	48	49	50	51	52	53	54	55	56	57	2	1

No	No	No	No	a	c	c	743425	c	c	a	Behari (P)	1286
No	No	No	No	Yes	c	c	743425	c	c	a	Uchildaha	1287
No	No	No	No	Yes	c	c	743456	b	b	Yes	Mallick Gheri	1288
No	No	No	No	a	c	c	743456	Yes	Yes	Yes	Muchikhola	1289
No	No	No	No	a	c	c	743456	a	a	Yes	Ramjoy Gheri	1290
No	No	No	No			c	743442	b	b	Yes	Sarabaria	1291
No	No	No	No	b	b	b	743425	b	b	Yes	Kachurhula	1292
No	No	No	No	Yes	c	c	743425	c	c	a	Atpukur	1293
No	No	No	No	Yes	b	b	743456	b	b	Yes	Mohanpur	1294
No	No	No	No	a	c	c	743456	Yes	Yes	Yes	Bachhra Abad	1295
No	No	No	No	a	b	b	743456	Yes	Yes	Yes	Bachhra	1296
No	No	No	No	b	b	c	743502	b	b	Yes	Shibpur	1297
No	No	No	No	b	b	c	743502	b	b	Yes	Rajendrapur	1298
No	No	No	No	b	b	c	743502	b	b	Yes	Pipuldaha	1299
No	No	No	No	b	b	c	743502	b	b	Yes	Gar	1300
No	No	Yes	No	a	c	c	743502	b	Yes	Yes	Padmapukuria	1301
No	No	No	No	a	b	b	743502	a	a	Yes	Garabad	1302
No	No	No	No	b	b	c	743425	b	b	Yes	Tentultala	1303
No	No	No	No	a	c	c	743425	a	a	Yes	Laugachhi Abad	1304
No	No	No	No	b	b	c	743502	b	b	Yes	Jhikra	1305
No	No	No	No	b	b	c	743425	b	b	Yes	Bhatka	1306
No	No	Yes	No	a	b	c	743425	b	b	Yes	Kulsini	1307
No	No	No	No	b	b	c	743502	b	b	Yes	Baukhola	1308
No	No	No	No	b	c	c	743502	b	Yes	Yes	Tentulbaria	1309
No	No	No	No	a	b	c	743425	a	a	Yes	Maliari	1310
No	No	Yes	No	Yes	b	c	743425	b	a	Yes	Kadihati	1311
No	No	No	No	b	a	c	743425	Yes	Yes	Yes	Baidyerati	1312
No	No	No	No	b	Yes	c	743425	a	a	Yes	Dhuturdaha	1313
No	No	No	No	c	a	c	743425		b	Yes	Debitala	1314
No	No	No	No	c	a	c	743425		b	Yes	Bargan Gopalpur	1315
No	No	No	No	c	a	c	743425	a	b	Yes	Magri	1316
No	No	No	No	c	a	c	743425		b	Yes	Chutkia Radhanagar	1317
No	No	No	No	c	a	c	743442	b	b	Yes	Sankardaha	1318
No	No	No	No	c	a	c	743425	a	a	Yes	Goaldaha	1319
No	No	No	No	c	a	c	743425	a	a	Yes	Kharibiaria	1320
No	No	No	No	Yes	b	c	743425	b	b	Yes	Kumarjol	1321
No	No	No	No	a	c	c	743425	Yes	a	Yes	Debdol	1322
No	No	No	No	a	c	c	743442	Yes	Yes	Yes	Matbari	1323
No	No	No	No	Yes	c	c	743425	Yes	Yes	Yes	Malancha	1324
No	No	No	No	a	c	c	743425	Yes	Yes	Yes	Malancha Abad	1325
Yes	Yes	No	No	Yes	c	c	743425	Yes	Yes	Yes	Madari	1326

Communication and transport facilities (If amenities available code -Yes is given except for Village Pin Code ,If not available within the village , the distance range code viz; a for < 5 Kms, b for 5-10 Kms and c for 10+ kms of nearest place where facility is available is given).												Village connected to highway (If amenities available code viz; a for < 5 Kms, b for 5-10 Kms and c for 10+ kms of nearest place where facility is available is given).				
Serial Number	Name of Village	Internet cafes/ Common service centre (CSC)	Private courier facility	Bus service (Public & Private)	Railway stations	Auto/Modified Autos	Taxis and Vans	Tractors	Cycle-pulled rickshaws(Manual & Machine driven)	Carts driven by animals	Sea /River ferry service	Connected to national highway(NH)	Connected to state highway(SH)	Connected to major district road (MDR)	Connected to others district road	Pucca roads
1	2	58	59	60	61	62	63	64	65	66	67	68	69	70	71	72

1286	Behari (P)	c	c	b	c	c	Yes	c	b	c	c	c	b	c	c	a
1287	Uchildaha	c	c	b	c	Yes	c	c	Yes	c	Yes	c	b	c	c	Yes
1288	Mallick Gheri	c	c	b	c	Yes	b	b	Yes	c	a	c	b	c	c	Yes
1289	Muchikhola	b	c	b	c	Yes	b	b	Yes	b	b	c	b	c	c	Yes
1290	Ramjoy Gheri	c	c	a	c	Yes	c	c	Yes	c	c	c	c	c	c	a
1291	Sarabaria	b	b	a	c	a	a	a	Yes	c	b					a
1292	Kachurhula	c	b	b	c	b	Yes	b	Yes	c	b	c	c	c	c	a
1293	Atpukur	c	c	b	c	Yes	c	c	Yes	c	Yes	c	b	c	c	Yes
1294	Mohanpur	b	b	b	c	Yes	b	b	Yes	b	b	c	b	c	c	Yes
1295	Bachhra Abad	b	c	b	c	Yes	b	b	Yes	b	b	c	b	c	c	Yes
1296	Bachhra	a	a	a	c	Yes	a	a	Yes	a	a	c	a	c	c	Yes
1297	Shibpur	b	b	b	c	b	b	b	Yes	c	b	c	b	a	b	b
1298	Rajendrapur	b	b	b	c	b	b	b	Yes	c	b	c	b	a	b	b
1299	Pipuldaha	b	b	b	c	b	b	b	Yes	c	b	c	b	a	b	b
1300	Gar	b	b	b	c	b	b	b	Yes	c	b	c	b	a	b	b
1301	Padmapukuria	c	c	b	c	c	Yes	c	Yes	c	c	c	c	Yes	b	b
1302	Garabad	b	c	b	c	a	Yes	c	Yes	c	c	c	c	a	b	a
1303	Tentultala	b	b	b	c	b	b	b	Yes	c	b	c	b	a	b	b
1304	Laugachhi Abad	c	c	a	c	c	Yes	a	Yes	c	a	c	c	c	Yes	Yes
1305	Jhikra	c	c	b	c	b	Yes	c	Yes	c	b	c	b	b	b	b
1306	Bhatka	c	c	b	c	b	Yes	c	Yes	c	b	c	b	b	b	b
1307	Kulsini	c	c	Yes	c	Yes	Yes	c	Yes	c	b	c	b	a	Yes	Yes
1308	Baukhola	c	c	b	c	a	Yes	c	Yes	c	b	c	b	a	b	a
1309	Tentulbaria	c	c	b	c	Yes	Yes	c	Yes	c	c	c	c	Yes	b	a
1310	Maliari	a	c	b	c	b	Yes	b	Yes	c	b	c	b	a	a	a
1311	Kadihati	a	c	Yes	c	Yes	Yes	c	Yes	c	b	c	b	a	Yes	Yes
1312	Baidyerati	a	b	Yes	c	Yes	Yes	b	Yes	c	b		b			Yes
1313	Dhuturdaha	b	b	a	c	a	Yes	a	Yes	c	c		b			Yes
1314	Debitala	c	b	b	c	Yes	Yes	a	Yes	c	c		c			Yes
1315	Bargan Gopalpur	c	b	b	c	a	Yes	a	Yes	c	c		b			a
1316	Magri	c	b	b	c	a	Yes	a	Yes	c	c		b			a
1317	Chutkia Radhanagar	b	b	b	c	Yes	Yes	a	Yes	c	c		b			Yes
1318	Sankardaha	c	b	b	c	Yes	Yes	b	Yes	c	c		b			Yes
1319	Goaldaha	b	b	a	c	a	Yes	b	Yes	c	c		c			a
1320	Kharibaria	b	b	a	c	a	Yes	b	Yes	c	c		c			Yes
1321	Kumarjol	b	c	a	c	a	Yes	c	Yes	c	b	c	b	b	a	b
1322	Debdol	b	c	b	c	b	Yes	b	Yes	c	b	c	a	c	c	a
1323	Matbari	c	c	a	c	Yes	Yes	Yes	Yes	c	a	c	Yes	c	Yes	a
1324	Malancha	c	c	a	c	Yes	Yes	a	Yes	c	a	c	Yes	c	Yes	Yes
1325	Malancha Abad	b	c	a	c	a	Yes	a	Yes	c	Yes	c	a	c	c	a
1326	Madari	Yes	c	Yes	c	Yes	Yes	Yes	Yes	c	Yes	c	Yes	c	Yes	Yes

ys,village roads, banks & credit societies
 :-Yes is given, If not available within the
 code viz; a for < 5 Kms, b for 5-10 Kms
 place where facility is available is given).

Availability of miscellaneous facilities (If amenities available code -Yes is given, If not
 available within the village , the distance range code viz; a for < 5 Kms, b for 5-10 Kms
 and c for 10+ kms of nearest place where facility is available is given).

73	74	75	76	77	78	79	80	81	82	83	84	85	86	87	Name of Village	Serial Number
Kutchcha roads	Water bounded macadam(WBM) roads	Navigable waterway (river/canal)(NW)	Footpaths (FP)	Commercial & Co-operative Banks	ATM	Agricultural Credit Societies	Self-Help Group (SHG)	Public distribution system (PDS) shop	Mandis / Regular market	Weekly Haat	Agricultural marketing society	Integrated Child Development Scheme (Nutritional Centres)	Anganwadi Centre (Nutritional Centres)	Others (Nutritional Centres)		1

Yes	a		Yes	c	c	c	Yes	b	c	c	c	c	Yes	Yes	Behari (P)	1286
Yes	Yes		Yes	c	c	c	Yes	b	c	c	c	c	Yes	Yes	Uchildaha	1287
Yes	Yes	Yes	Yes	b	b	c	Yes	c	c	Yes	b	Yes	Yes	Yes	Mallick Gheri	1288
Yes	Yes	b	Yes	a	b	c	Yes	c	c	a	b	Yes	Yes	Yes	Muchikhola	1289
a	a	a	Yes	b	c	c	Yes	c	c	a	c	Yes	Yes	Yes	Ramjoy Gheri	1290
a						c	Yes	Yes	c	Yes	Yes	Yes	Yes	Yes	Sarabaria	1291
a	c	c	Yes	b	b	b	Yes	b	Yes	b	b	Yes	Yes	b	Kachurhula	1292
Yes	Yes		Yes	c	c	c	Yes	b	c	c	c	c	Yes	Yes	Atpukur	1293
Yes	Yes	Yes	Yes	b	b	Yes	Yes	Yes	c	Yes	Yes	Yes	Yes	Yes	Mohanpur	1294
Yes	Yes	b	c	a	b	c	Yes	c	c	a	b	Yes	Yes	Yes	Bachhra Abad	1295
Yes	Yes	a	Yes	a	a	c	Yes	c	c	Yes	b	Yes	Yes	Yes	Bachhra	1296
Yes	b	b	Yes	b	c	c	Yes	b	c	b	b	c	Yes	Yes	Shibpur	1297
Yes	b	b	Yes	c	c	c	Yes	b	c	b	b	c	Yes	Yes	Rajendrapur	1298
Yes	b	b	Yes	c	c	c	Yes	b	c	b	b	a	Yes	Yes	Pipuldaha	1299
Yes	b	b	Yes	c	c	c	Yes	b	c	b	b	c	Yes	Yes	Gar	1300
Yes	b	b	Yes	c	c	c	Yes	c	c	b	c	b	Yes	Yes	Padmapukuria	1301
Yes	b	b	Yes	c	c	c	Yes	c	c	a	c	c	Yes	Yes	Garabad	1302
Yes	a	b	Yes	b	c	c	Yes	b	c	b	b	b	Yes	Yes	Tentultala	1303
Yes	c	Yes	Yes	a	b	c	Yes	Yes	Yes	Yes	c	Yes	Yes	Yes	Laugachhi Abad	1304
Yes	b	b	Yes	c	b	c	Yes	c	c	b	c	b	b	Yes	Jhikra	1305
Yes	b	b	Yes	c	b	c	Yes	c	c	b	c	b	b	Yes	Bhatka	1306
Yes	b	b	Yes	c	c	c	Yes	c	c	a	c	b	Yes	Yes	Kulsini	1307
Yes	b	b	Yes	c	c	c	Yes	c	b	b	c	b	b	Yes	Baukhola	1308
Yes	b	a	Yes	c	c	c	Yes	c	c	b	c	b	a	Yes	Tentulbaria	1309
Yes	b	b	Yes	c	c	c	Yes	c	c	b	c	b	Yes	Yes	Maliari	1310
Yes	b	b	Yes	c	c	c	Yes	c	c	a	c	b	Yes	Yes	Kadihati	1311
Yes		b	Yes		c	c	Yes	Yes	Yes	Yes	Yes	Yes	Yes	Yes	Baidyerati	1312
Yes		c	Yes		c	c	Yes	Yes	c	a	Yes	Yes	Yes	Yes	Dhaturdaha	1313
Yes		c	Yes		c	c	Yes	Yes	c	Yes	Yes	Yes	Yes	Yes	Debitala	1314
Yes		c	Yes		c	c	Yes	Yes	b	Yes	Yes	Yes	Yes	Yes	Bargan Gopalpur	1315
Yes		c	Yes		c	c	Yes	Yes	c	a	Yes	Yes	Yes	Yes	Magri	1316
Yes		c	Yes		c	c	Yes	Yes	c	a	Yes	Yes	Yes	Yes	Chutkia Radhanagar	1317
Yes		c	Yes	Yes	c	b	Yes	Yes	c	Yes	Yes	Yes	Yes	Yes	Sankardaha	1318
Yes		c	Yes		c	c	Yes	Yes	c	a	Yes	Yes	Yes	Yes	Goaldaha	1319
a		c	Yes		c	c	Yes	Yes	c	a	Yes	Yes	Yes	Yes	Kharibiararia	1320
Yes	b	b	Yes	b	c	c	Yes	c	c	b	c	b	a	Yes	Kumarjol	1321
Yes	b	b	c	b	b	c	Yes	a	c	b	b	a	Yes	Yes	Debdol	1322
Yes	a	a	Yes	Yes	a	c	Yes	a	c	a	c	b	Yes	Yes	Matbari	1323
Yes	a	a	Yes	a	a	c	Yes	a	c	a	c	b	Yes	Yes	Malancha	1324
Yes	Yes	Yes	Yes	a	a	c	Yes	Yes	c	a	c	b	Yes	Yes	Malancha Abad	1325
Yes	Yes	Yes	Yes	Yes	Yes	c	Yes	Yes	Yes	Yes	c	a	Yes	Yes	Madari	1326

Availability of miscellaneous facilities (If amenities available code -Yes is given, If not available within the village , the distance range code viz; a for < 5 Kms, b for 5-10 Kms and c for 10+ kms of nearest place where facility is available is given).												Availability of electricity (Yes/No)			
Serial Number	Name of Village	ASHA (Accredited Social Health Activist)	Community centre with/without TV	Sports Field,	Sports Club / Recreation Centre	Cinema / Video Hall	Public Library	Public Reading Room	Newspaper Supply	Assembly Polling station	Birth & Death Registration Office	Power Supply for Domestic Use (ED)	Power Supply for Agricultural Use (EAG)	Power Supply for Commercial Use (EC)	Power Supply for All Uses (EA)
1	2	88	89	90	91	92	93	94	95	96	97	98	99	100	101

1286	Behari (P)	Yes	c	b	c	c	b	c	Yes	Yes	b	Yes	No	No	No
1287	Uchildaha	Yes	c	Yes	c	c	Yes	c	Yes	Yes	b	Yes	No	No	No
1288	Mallick Gheri	Yes	c	Yes	c	c	c	c	Yes	Yes	a	Yes	No	No	No
1289	Muchikhola	Yes	c	Yes	c	c	b	b	Yes	Yes	a	Yes	No	No	No
1290	Ramjoy Gheri	Yes	a	c	Yes	c	c	c	Yes	Yes	a	Yes	No	No	No
1291	Sarabaria	Yes	Yes	Yes	Yes	Yes	Yes	Yes	Yes	Yes	Yes	Yes	No	No	No
1292	Kachurhula	Yes	Yes	Yes	b	b	a	b	Yes	c	Yes	Yes	No	No	No
1293	Atpukur	Yes	c	Yes	c	c	Yes	c	Yes	Yes	Yes	Yes	No	No	No
1294	Mohanpur	Yes	c	c	c	b	b	b	Yes	Yes	b	Yes	No	No	No
1295	Bachhra Abad	Yes	c	Yes	c	c	b	b	Yes	Yes	a	Yes	No	No	No
1296	Bachhra	Yes	c	Yes	c	c	a	a	Yes	Yes	b	Yes	No	No	No
1297	Shibpur	Yes	b	b	b	b	c	c	b	Yes	b	Yes	No	No	No
1298	Rajendrapur	Yes	b	b	b	b	c	c	b	Yes	c	Yes	No	No	No
1299	Pipuldaha	Yes	b	b	b	b	c	c	b	Yes	c	Yes	No	No	No
1300	Gar	Yes	b	b	b	b	c	c	b	Yes	c	Yes	No	No	No
1301	Padmapukuria	Yes	c	b	b	c	c	c	b	Yes	b	Yes	No	No	No
1302	Garabad	a	b	a	Yes	c	c	c	a	a	b	Yes	No	No	No
1303	Tentultala	Yes	b	b	b	b	c	c	b	Yes	b	Yes	No	No	No
1304	Laugachhi Abad	Yes	c	Yes	Yes	c	Yes	Yes	Yes	Yes	Yes	Yes	No	No	No
1305	Jhikra	Yes	c	Yes	Yes	c	c	c	b	Yes	a	Yes	No	No	No
1306	Bhatka	a	c	b	Yes	c	c	c	b	Yes	b	Yes	No	No	No
1307	Kulsini	a	c	b	b	a	c	c	a	Yes	a	Yes	No	No	No
1308	Baukhola	b	b	Yes	Yes	c	c	c	b	Yes	b	Yes	No	No	No
1309	Tentulbaria	a	c	a	Yes	b	c	c	b	Yes	b	Yes	No	No	No
1310	Maliari	Yes	b	b	a	c	c	c	a	a	a	Yes	No	No	No
1311	Kadihati	Yes	c	a	a	c	c	c	a	Yes	Yes	Yes	No	No	No
1312	Baidyerati	Yes	Yes	Yes	Yes	c	Yes	Yes	Yes	Yes	b	Yes	No	Yes	No
1313	Dhuturdaha	Yes	Yes	Yes	Yes	c	Yes	Yes	Yes	Yes	a	Yes	No	No	No
1314	Debitala	Yes	Yes	Yes	Yes	c	Yes	Yes	Yes	Yes	Yes	Yes	No	No	No
1315	Bargan Gopalpur	Yes	Yes	Yes	Yes	c	Yes	Yes	Yes	Yes	b	Yes	No	No	No
1316	Magri	Yes	Yes	Yes	Yes	c	Yes	Yes	Yes	Yes	b	Yes	No	No	No
1317	Chutkia Radhanagar	Yes	Yes	a	Yes	c	Yes	Yes	Yes	Yes	a	Yes	No	No	No
1318	Sankardaha	Yes	Yes	Yes	Yes	c	Yes	Yes	Yes	Yes	a	Yes	No	No	No
1319	Goaldaha	Yes	Yes	Yes	Yes	c	Yes	Yes	Yes	Yes	a	Yes	No	No	No
1320	Kharibaria	Yes	Yes	Yes	Yes	c	Yes	Yes	Yes	Yes	a	Yes	No	No	No
1321	Kumarjol	Yes	c	a	Yes	c	c	c	a	Yes	a	Yes	No	No	No
1322	Debdol	a	a	a	a	c	b	b	Yes	a	a	Yes	Yes	Yes	Yes
1323	Matbari	Yes	Yes	Yes	Yes	Yes	b	b	Yes	Yes	b	Yes	Yes	Yes	Yes
1324	Malancha	Yes	a	Yes	Yes	c	b	b	Yes	Yes	b	Yes	Yes	Yes	Yes
1325	Malancha Abad	Yes	Yes	Yes	Yes	c	b	b	Yes	Yes	b	Yes	Yes	Yes	Yes
1326	Madari	Yes	Yes	a	Yes	c	b	b	Yes	a	b	Yes	Yes	Yes	Yes

Nearest Town		Land Use							
		Area under different types of land use (in hectares rounded up to one decimal place)							
Name	Distance range code i.e. a for < 5 Kms, b for 5-10 Kms and c for 10+ kms .	Forests	Area under Non-agricultural Uses	Barren and Un-cultivable land	Permanent Pastures and Other Grazing Lands	Land Under Miscellaneous Tree Crops etc.	Culturable Waste Land	Name of Village	Serial Number
102	103	104	105	106	107	108	109	2	1

BASIRHAT	c	0	2.6	0	0	0	0.4	Behari (P)	1286
BASIRHAT	c	0	156.6	0	0	0	482	Uchildaha	1287
BASIRHAT	c	0	71.2	0	0	0	0	Mallick Gheri	1288
BASIRHAT	c	0.2	51	0	0	0	11.5	Muchikhola	1289
BASIRHAT	c	0	52.2	0	0	0	0	Ramjoy Gheri	1290
		0	2.8	0	0	0	28	Sarabaria	1291
BASIRHAT	c	0	96.7	0	0	0	0	Kachurhula	1292
BASIRHAT	c	0	157	0	0	0	368	Atpukur	1293
BASIRHAT	c	0	114.5	0	0	0	0	Mohanpur	1294
BASIRHAT	c	0	28.7	0	0	0	30	Bachhra Abad	1295
BASIRHAT	c	0	32.7	0	0	0	30	Bachhra	1296
BASIRHAT	c	0	11.7	0	0	0	0.2	Shibpur	1297
BASIRHAT	c	0	3.2	0	0	0	0	Rajendrapur	1298
BASIRHAT	c	0	20	0	0	0	0	Pipuldaha	1299
BASIRHAT	c	0	17	0	0	0	0	Gar	1300
BASIRHAT	c	0	2.1	0	0	0	23	Padmapukuria	1301
BASIRHAT	c	0	22.2	0	0	0	27	Garabad	1302
BASIRHAT	c	0	90.7	0	0	0	1.7	Tentultala	1303
BASIRHAT	c	0	41.9	0	0	0	0	Laugachhi Abad	1304
BASIRHAT	c	0	39	0	0	0	0.5	Jhikra	1305
BASIRHAT	c	0	49.1	0	0	0	9.4	Bhatka	1306
BASIRHAT	c	0	10.2	0	0	0	0	Kulsini	1307
BASIRHAT	c	0	63.8	0	0	0	0	Baukhola	1308
BASIRHAT	c	0	18	0	0	0	18	Tentulbaria	1309
BASIRHAT	c	0	44.8	0	0	0	0	Maliari	1310
BASIRHAT	c	0	22.4	0	0	0	0.4	Kadihati	1311
BASIRHAT	c	0	33.6	0	0	0	0	Baidyerati	1312
BASIRHAT	c	0	49.6	0	0	0	0.4	Dhuturdaha	1313
BASIRHAT	c	0	109.6	0	0	0	0.8	Debitala	1314
BASIRHAT	c	0	93	0	0	0	3.9	Bargan Gopalpur	1315
BASIRHAT	c	0	23.7	0	0	0	0	Magri	1316
BASIRHAT	c	0	48.9	0	0	0	0	Chutkia Radhanagar	1317
BASIRHAT	c	0	38	0	0	0	2.7	Sankardaha	1318
BASIRHAT	c	0	27.9	0	0	0	36	Goldalaha	1319
BASIRHAT	c	0	51.8	0	0	0	72	Kharibiararia	1320
BASIRHAT	c	0	24	0	0	0	107	Kumarjol	1321
BASIRHAT	c	0	2	0	0	0	18.2	Debdol	1322
BASIRHAT	c	0	47.4	0	0	0	0	Matbari	1323
BASIRHAT	c	0	22.3	0	0	0	0	Malancha	1324
BASIRHAT	c	0	90.2	0	0	0	0.4	Malancha Abad	1325
BASIRHAT	c	0	14.2	0	0	0	0	Madari	1326

Land Use											
Area under different types of land use (in hectares rounded up to one decimal place)							Area irrigated by source (in hectare).				
Serial Number	Name of Village	Fallow lands other than current fallows	Current Fallows	Net Area Sown	Total Irrigated Land Area	Total Un-irrigated Land Area	Canals (C)	Wells/Tube-wells(W/TW)	Tanks/Lakes(T/L)	Water Falls(WF)	Others(O)
1	2	110	111	112	113	114	115	116	117	118	119

1286	Behari (P)	0	0	80.5	11	69.5	0	4	7	0	0
1287	Uchildaha	0	0	125	20	105	0	6	14	0	0
1288	Mallick Gheri	0	0	202.3	68	134.3	3.2	3	61.8	0	0
1289	Muchikhola	0	0	242.3	5	237.3	1	1	3	0	0
1290	Ramjoy Gheri	0	0	244	3.2	240.8	3.2	0	0	0	0
1291	Sarabaria	0	0	22.6	5	17.6	0	0	5	0	0
1292	Kachurhula	0	0	364.2	4	360.2	0	0	4	0	0
1293	Atpukur	0	0	198.6	18	180.6	0	6.1	11.9	0	0
1294	Mohanpur	0	0	971.2	3	968.2	3	0	0	0	0
1295	Bachhra Abad	0	0	80.9	1	79.9	1	0	0	0	0
1296	Bachhra	0	0	81	1	80	0	0	1	0	0
1297	Shibpur	0	0	86	76	10	0	37	39	0	0
1298	Rajendrapur	0	0	69	29	40	0	17	12	0	0
1299	Pipuldaha	0	0	65.9	53	12.9	0	53	0	0	0
1300	Gar	0	0	17.9	13.8	4.1	0	13.8	0	0	0
1301	Padmapukuria	0	0	25.7	5.3	20.4	0	2	3.3	0	0
1302	Garabad	0	0	86.2	10.3	75.9	6.4	3	0.9	0	0
1303	Tentultala	0	0	247	90	157	0	15	75	0	0
1304	Laugachhi Abad	0	0	126	27	99	0	7	20	0	0
1305	Jhikra	0	0	131.4	50	81.4	11.2	11	27.8	0	0
1306	Bhatka	0	0	121.5	30.1	91.4	10.6	7	12.5	0	0
1307	Kulsini	0	0	50.6	11.1	39.5	11.1	0	0	0	0
1308	Baukhola	0	0	234	122	112	0	6	116	0	0
1309	Tentulbaria	0	0	91.1	15.2	75.9	0.2	3	12	0	0
1310	Maliari	0	0	109	50.1	58.8	0	28.1	22	0	0
1311	Kadihati	0	0	111.2	101.1	10.1	0	32	69.1	0	0
1312	Baidyerati	0	0	46.9	16.5	30.5	0	6	0.5	0	10
1313	Dhuturdaha	0	0	69.6	54.3	15.3	0	16	38.3	0	0
1314	Debitala	0	0	208	70	138	0	26	44	0	0
1315	Bargan Gopalpur	0	0	208.3	86	122.3	0	32	54	0	0
1316	Magri	0	0	48.1	29.5	18.6	0	12	17.5	0	0
1317	Chutkia Radhanagar	0	0	100.9	70	30.9	0	23	22	0	25
1318	Sankardaha	0	0	88.4	37.5	50.9	0.5	12	15	0	10
1319	Goaldaha	0	0	87.3	16.4	70.9	0	1.4	0	0	15
1320	Kharibiarra	0	0	59.9	26.5	33.5	0	5	11.5	0	10
1321	Kumarjol	0	0	221.5	101	120.5	0	32	69	0	0
1322	Debdol	0	0	18.2	3.2	15	0	0	3.2	0	0
1323	Matbari	0	0	63.9	4.2	59.7	0	0	4.2	0	0
1324	Malancha	0	0	43.7	7.5	36.2	0	0	7.2	0	0.3
1325	Malancha Abad	0	0	266.3	3.2	263.1	0	0	3.2	0	0
1326	Madari	0	0	43.7	7.2	36.5	0	0	7.2	0	0

Name of three most important commodities manufactured			Name of Village	Serial Number
First	Second	Third		
120	121	122	2	1

Behari (P)	1286
Uchildaha	1287
Mallick Gheri	1288
Muchikhola	1289
Ramjoy Gheri	1290
Sarabaria	1291
Kachurhula	1292
Atpukur	1293
Mohanpur	1294
Bachhra Abad	1295
Bachhra	1296
Shibpur	1297
Rajendrapur	1298
Pipuldaha	1299
Gar	1300
Padmapukuria	1301
Garabad	1302
Tentultala	1303
Laugachhi Abad	1304
Jhikra	1305
Bhatka	1306
Kulsini	1307
Baukhola	1308
Tentulbaria	1309
Maliari	1310
Kadihati	1311
Baidyerati	1312
Dhuturdaha	1313
Debitala	1314
Bargan Gopalpur	1315
Magri	1316
Chutkia Radhanagar	1317
Sankardaha	1318
Goldalaha	1319
Kharibiaria	1320
Kumarjol	1321
Debdol	1322
Matbari	1323
Malancha	1324
Malancha Abad	1325
Madari	1326

Ice

Census of India 2011
Amenities and Land use

Serial Number	Name of Village	Location code no.	Total area of the village (in hectares rounded up to one decimal place)	Total population (2011 census)	Number of households (2011 census)	Number of educational amenities available in village , the distance range code viz; a for 0-5 kms, b for 5-10 kms, c for 10+ kms of nearest place where facility is available							
						Pre-Primary school (PP)	Primary school (P)	Middle school (M)	Secondary School (S)	Senior Secondary school (SS)	Degree college of arts science & commerce (ASC)	Engineering college(EC)	Medical college (MC)
1	2	3	4	5	6	7	8	9	10	11	12	13	14
1327	Chak Ahammadpur	323814	35.6	1162	260	a	a	a	a	a	b	c	c
1328	Mauli	323815	92.5	2829	558	1	1	b	b	b	b	c	c
1329	Baligari	323816	46.9	1025	209	2	2	a	a	a	b	c	c
1330	Simuldaha	323817	56.8	1344	257	2	1	a	a	a	b	c	c
1331	Jaygram	323818	408.7	5962	1294	1	1	1	1	1		c	c
1332	Taplakushangra	323819	174	4738	1043	4	4	2	2	2	a	c	c
1333	Hatbhanga	323820	358.6	2827	588	a	a			a	a	c	c
1334	Bamanpukuria	323821	446.8	6421	1499	1	1			1	a	c	c
1335	Kushangra	323822	392.6	3827	853	4	4		a	a	1	c	c
1336	Phulbari Abad	323823	240.8	2206	466	1	1	a	a	a	c	c	c
1337	Amadpur	323824	104.6	2528	613	2	1	1	1	1	c	c	c
1338	Niruli	323825	136.4	2704	576	1	1	a	a	a	c	c	c
1339	Niruli Abad	323826	399.3	2372	489	2	2	a	a	a	b	c	b
1340	Nimchi Abad	323827	159.8	59	11	a	a	a	a	a	c	c	c
1341	Bagchar Abad	323828	148.1	420	84	a	a	a	a	a	c	c	c
1342	Chanpali Abad	323829	295.4	1347	272	1	1	1	b	b	c	c	c
1343	Hosenpur	323830	120.2	2681	564	1	1	a	a	a	c	c	c
1344	Chanpali	323831	226.8	2434	549	2	2	a	a	a	c	c	c
1345	Nurpur	323832	46.9	1345	304	a	a	a	a	a	c	c	c
1346	Bagchar	323833	127.7	3428	726	3	2	1	a	a	c	c	c
1347	Ghonarban	323834	137.4	2791	592	1	1	a	a	a	c	c	c
1348	Sultanpur	323835	120.1	2615	597	1	1	a	a	a	c	c	c
1349	Jaykrishnapur	323836	149.3	739	174	1	1	a	a	a	b	c	c
1350	Teoria	323837	126.1	1371	308	a	a	a	a	a	b	c	c
1351	Paitkelpota Abad	323838	22.3	156	38	a	a	a	a	a	b	c	c
1352	Paitkelpota	323839	51	503	109	a	a	a	a	a	c	c	c
1353	Nimchi	323840	140.8	1481	336	1	1	1	1	1	b	c	c
1354	Golaghata	323841	50.6	1213	277	a	a	a	a	a	b	c	c
1355	Ghipukuria	323842	70.8	814	176	1	1	a	a	a	b	c	c
1356	Sahebkhal	323843	32	233	51	a	a	a	a	a	b	c	c
1357	Chaital	323844	996.3	11927	2622	5	5	1	1	b	b	c	c
1358	Uttar Akralata	323845	312.8	2368	576	1	1	1	1	1	c	c	c
Block T O T A L :			15158.7	191973	42120	94	87	25	13	10	1	0	0

- Village Directory

(As in 2009)

le. (If not available within the < 5 Kms, b for 5-10 Kms and c if facility is available is given).						Number of Medical Amenities available. (If not available within the village, the distance range code viz; a for < 5 Kms, b for 5-10 Kms and c for 10+ kms of nearest place where facility is available is given).												
Management institute (MI)	Polytechnic (Pt)	Vocational training school /ITI	Non-formal training centre (NFTC)	Special school for disabled (SSD)	Others (specify)	Community health centre (CHC)	Primary health centre (PHC)	Primary health sub centre (PHS)	Maternity and child welfare centre (MCWC)	T.B. clinic (TBC)	Hospital-allopathic (HA)	Hospital-alternative medicine (HO)	Dispensary (D)	Veterinary hospital (VH)	Mobile health clinic (MHC)	Family welfare centre (FWC)	Name of Village	Serial Number
15	16	17	18	19	20	21	22	23	24	25	26	27	28	29	30	31	2	1
c	c		c	c			b	a	a	b	b	2	3	b	a	a	Chak Ahammadpur	1327
c	c	c	c	c		b	a	a	a	b	b	b	1	b	a	a	Mauli	1328
c	c	c	c	c		b	b	a	1	b	b	b	a	c	1	1	Baligari	1329
c	c	c	c	c		a	b	1	1	b	b	b		b	a	a	Simuldaha	1330
c	c	c	c	c			a	1	1	a	a	c	a	a	a	c	Jaygram	1331
c	c	2		a		a	a	a	c	c	a	c	c	a	c	c	Taplakushangra	1332
c	c	1	a	1		a	a	a	c	c	a	c	c	a	c	c	Hatbhanga	1333
c	c	1	c	c		a	a	a	a	a	c	c	a	a	c	c	Bamanpukuria	1334
c	c	c	c	a		a		a	c	a				a			Kushangra	1335
c	c	c	c	c		a	a	a	a	a				c		a	Phulbari Abad	1336
c	c	c	c	c		b	a	1	c	c	b	b	c	c	b	c	Amadpur	1337
c	c	c	c	c		b	a	1	c	c	b	b	c	c	b	c	Niruli	1338
c	c	c	c	c		c	b	a	c	c	c	c	c	c	c	c	Niruli Abad	1339
c	c	c	c	c		c	a	a	c	c	c	c	c	c	c	c	Nimchi Abad	1340
c	c	c		c		a	a	a	a	a	a	c			a		Bagchar Abad	1341
c	c	c	c	c		b	a	b	b	b	b	c			b		Chanpali Abad	1342
c	c	c	c	c		c	b	c	c	c	c	c			c		Hosenpur	1343
c	c	c		c		b	a	b	b	b	c			b		b	Chanpali	1344
c	c	c		c		a	a	a	a	a	a	c			a		Nurpur	1345
c	c	c		c	1	a	1	a	a	a	a	c			a		Bagchar	1346
c	c	c		c		a	1	a	a	a	a	c			a		Ghonarban	1347
c	c	c		c	1	a	1	a	a	a	a	c			a		Sultanpur	1348
c	c	c		c		a	a	a	a	a	a	c		b		a	Jaykrishnapur	1349
c	c	c		c	1	a	a	a	a	a	a	c		b		a	Teoria	1350
c	c	c	c	c		c	a	a	c	c	c	c	c	c	c	c	Paitkelpota Abad	1351
c	c	c	c	c		c	a	a	c	c	c	c	c	c	c	c	Paitkelpota	1352
c	c	c	c	c	1	b	1	1	c	c	b	b	c	c	b	c	Nimchi	1353
c	c		c	c		b	a	a	b	c	c	c	c	c	b	c	Golaghata	1354
c	c	c	c	c		b	a	a	c	c	b	c	c	c	b	c	Ghipukuria	1355
c	c	c	c	c		b	a	a	c	c	b	c	c	c	b	c	Sahebkhali	1356
c	c	c	c	c	2	c	b	1	c	c	c	c	c	c	c	c	Chaital	1357
c	c	c	c	c	1	c	b	1	c	c	c	c	c	c	c	c	Uttar Akralata	1358
0	0	4	0	1	9	0	3	26	5	0	0	2	13	0	4	3	: Block T O T A L	

Serial Number	Name of Village	Number of Non-Government Medical Amenities available.							Availability of drinking water - Yes / No							
		Charitable non Govt. hospital/Nursing home.	Medical practitioner with MBBS Degree	Medical practitioner with other degree	Medical practitioner with no degree	Traditional practitioner and faith healer	Medicine Shop	Others	Tap water (Treated/Untreated)	Well water (Covered / Uncovered well)	Hand Pump	Tube wells / Bore well	Spring	River / Canal	Tank / Pond / Lake	Others
1	2	32	33	34	35	36	37	38	39	40	41	42	43	44	45	46
1327	Chak Ahammadpur	0	0	0	2	0	3	0	No	No	Yes	Yes	No	Yes	Yes	No
1328	Mauli	0	0	0	0	0	0	0	No	No	Yes	Yes	No	No	Yes	No
1329	Baligari	0	0	0	0	0	0	0	No	No	Yes	Yes	No	No	Yes	No
1330	Simuldaha	0	0	0	0	0	0	0	No	No	Yes	Yes	No	No	Yes	No
1331	Jaygram	0	3	0	0	0	1	0	No	No	Yes	Yes	No	No	Yes	No
1332	Taplakushangra	0	0	0	0	0	0	0	No	No	Yes	No	No	No	Yes	No
1333	Hatbhanga	0	0	0	0	0	0	0	No	No	Yes	Yes	No	Yes	Yes	No
1334	Bamanpukuria	0	0	0	0	0	0	0	No	No	Yes	No	No	No	Yes	No
1335	Kushangra	0	0	0	0	0	2	0	No	No	Yes	Yes	No	Yes	Yes	No
1336	Phulbari Abad	0	0	0	0	0	0	0	No	No	Yes	No	No	Yes	Yes	No
1337	Amadpur	0	0	0	0	0	0	0	No	No	Yes	No	No	No	Yes	No
1338	Niruli	0	0	2	2	0	0	0	No	No	Yes	No	No	Yes	Yes	No
1339	Niruli Abad	0	0	0	0	0	0	0	No	No	No	Yes	No	No	Yes	No
1340	Nimchi Abad	0	0	0	0	0	0	0	No	No	No	No	No	No	No	No
1341	Bagchar Abad	0	0	0	0	0	0	0	No	No	Yes	No	No	Yes	Yes	No
1342	Chanpali Abad	0	0	0	0	0	0	0	No	No	Yes	No	No	Yes	Yes	No
1343	Hosenpur	0	0	0	0	0	0	0	No	No	Yes	No	No	Yes	Yes	No
1344	Chanpali	0	0	0	0	0	0	0	No	No	Yes	No	No	Yes	Yes	No
1345	Nurpur	0	0	0	0	0	0	0	No	No	Yes	No	No	Yes	Yes	No
1346	Bagchar	0	2	0	1	0	3	0	Yes	No	Yes	No	No	Yes	Yes	No
1347	Ghonarban	0	2	0	1	0	3	0	Yes	No	Yes	No	No	No	Yes	No
1348	Sultanpur	0	0	0	0	0	0	0	No	No	Yes	No	No	Yes	Yes	No
1349	Jaykrishnapur	0	0	0	0	0	0	0	No	No	No	No	No	No	No	No
1350	Teoria	0	0	0	0	0	0	0	No	No	Yes	No	No	No	Yes	No
1351	Paitkelpota Abad	0	0	0	0	0	0	0	No	No	No	No	No	No	No	No
1352	Paitkelpota	0	0	0	0	0	0	0	No	No	No	Yes	No	No	Yes	No
1353	Nimchi	0	0	1	0	0	0	0	No	No	No	Yes	No	No	Yes	No
1354	Golaghata	0	0	0	0	0	0	0	No	No	Yes	No	No	No	Yes	No
1355	Ghipukuria	0	0	0	0	0	0	0	No	No	Yes	No	No	No	Yes	No
1356	Sahebkhal	0	0	0	0	0	0	0	No	No	Yes	No	No	No	No	No
1357	Chaital	0	0	0	0	0	0	0	No	No	Yes	No	No	No	Yes	No
1358	Uttar Akralata	0	0	0	0	0	0	0	No	No	No	Yes	No	No	Yes	No
Block T O T A L :		2	8	4	23	5	27	2	3	0	65	26	0	21	67	0

Availability of toilet & others Yes / No				Communication and transport facilities (If amenities available code -Yes is given except for Village Pin Code ,If not available within the village , the distance range code viz; a for < 5 Kms, b for 5-10 Kms and c for 10+ kms of nearest place where facility is available is given).								
Community toilet including bath.	Community toilet excluding bath.	Rural sanitary mart or sanitary hardware outlet available near the village.	Community bio- gas or recycle of waste for productive use.	Post office(PO)	Sub post office (SPO)	Post & Telegraph office (P&TO)	Village Pin Code	Telephones (Land lines)	Public call office (PCO)	Mobile phone coverage	Name of Village	Serial Number
47	48	49	50	51	52	53	54	55	56	57	2	1
No	No	No	No	a	c	c	743425	Yes	Yes	Yes	Chak Ahammadpur	1327
No	No	No	No	a	c	c	743425	Yes	Yes	Yes	Mauli	1328
No	No	No	No	a	c	c	743425	a	a	Yes	Baligari	1329
No	No	No	No	a	c	c	743425	Yes	Yes	Yes	Simuldaha	1330
No	Yes	No	No	Yes	c	c	743425	Yes	Yes	Yes	Jaygram	1331
No	No	No	No	a	a	a	743425	Yes	Yes	Yes	Taplakushangra	1332
No	No	No	No	a	a	a	743425	Yes	Yes	Yes	Hatbhanga	1333
No	No	Yes	No	Yes	c	c	743425	Yes	Yes	Yes	Bamanpukuria	1334
No	No	No	No	a	a	a	743425	Yes	Yes	Yes	Kushangra	1335
No	No	No	No	Yes	b	b	743456	b	a	Yes	Phulbari Abad	1336
No	No	No	No	Yes	b	c	743456	Yes	a	Yes	Amadpur	1337
No	No	Yes	No	a	b	c	743456	Yes	b	Yes	Niruli	1338
No	No	No	No	a	b	c	743456	Yes	c	Yes	Niruli Abad	1339
No	No	No	No	a	a	c	743456	a	a	a	Nimchi Abad	1340
No	No	No	No	a	a	a	743456	a	a	Yes	Bagchar Abad	1341
No	No	No	No	a	b	b	743456	b	a	Yes	Chanpali Abad	1342
No	No	No	No	a	b	b	743456	a	a	Yes	Hosenpur	1343
No	No	No	No	a	a	a	743456	a	a	Yes	Chanpali	1344
No	No	No	No	Yes	a	a	743456	a	a	Yes	Nurpur	1345
No	No	No	No	a	a	a	743456	a	Yes	Yes	Bagchar	1346
No	No	No	No	a	a	a	743456	a	a	Yes	Ghonarban	1347
No	No	No	No	a	a	a	743456	a	a	Yes	Sultanpur	1348
No	No	No	No	a	a	a	743456	a	a	Yes	Jaykrishnapur	1349
No	No	No	No	a	a	a	743456	a	a	Yes	Teoria	1350
No	No	No	No	a	b	c	743456	a	b	a	Paitkelpota Abad	1351
No	No	No	No	a	b	c	743456	Yes	c	Yes	Paitkelpota	1352
No	No	No	No	Yes	Yes	c	743456	Yes	a	Yes	Nimchi	1353
No	No	No	No	a	b	c	743456	Yes	a	Yes	Golaghata	1354
No	No	No	No		b	c	743456	c	b	Yes	Ghipukuria	1355
No	No	No	No	a	a	c	743456	Yes	Yes	Yes	Sahebkhali	1356
No	No	No	No	Yes	b	c	743456	Yes	b	Yes	Chaital	1357
No	No	No	No	a	b	c	743456	Yes	b	Yes	Uttar Akralata	1358
1	2	5	0	15	2	0	73	26	20	68	: Block T O T A L	

Communication and transport facilities (If amenities available code -Yes is given except for Village Pin Code ,If not available within the village , the distance range code viz; a for < 5 Kms, b for 5-10 Kms and c for 10+ kms of nearest place where facility is available is given).												Village connected to highway (If amenities available code viz; a for < 5 Kms, b for 5-10 Kms and c for 10+ kms of nearest place where facility is available is given).				
Serial Number	Name of Village	Internet cafes/ Common service centre (CSC)	Private courier facility	Bus service (Public & Private)	Railway stations	Auto/Modified Autos	Taxis and Vans	Tractors	Cycle-pulled rickshaws(Manual & Machine driven)	Carts driven by animals	Sea /River ferry service	Connected to national highway(NH)	Connected to state highway(SH)	Connected to major district road (MDR)	Connected to others district road	Pucca roads
1	2	58	59	60	61	62	63	64	65	66	67	68	69	70	71	72
1327	Chak Ahammadpur	b	c	a	c	Yes	Yes	c	Yes	c	Yes	c	Yes	c	c	Yes
1328	Mauli	b	c	a	c	a	Yes	a	Yes	c	a	c	a	c	a	a
1329	Baligari	c	c	a	c	a	Yes	a	a	a	a	b	a	c	a	a
1330	Simuldaha	c	c	a	c	a	Yes	b	Yes	c	a	c	a	a	a	a
1331	Jaygram	b	c	a	c	b	Yes	b	Yes	c	b	c	Yes	Yes	Yes	Yes
1332	Taplakushangra	b	c	Yes	c	Yes	Yes	a	Yes	c	a	c	a	Yes		Yes
1333	Hatbhanga	c	c	Yes	c	Yes	Yes	b	Yes	c	a					a
1334	Bamanpukuria	c	c	a	c	c	Yes	a	Yes	c	a	c	c	c	Yes	Yes
1335	Kushangra	c	c	Yes	c	Yes	Yes	b	Yes	c	a	c	b	a	b	b
1336	Phulbari Abad	a	c	a	c	a	Yes	b	Yes	c	Yes	c	b	b	a	a
1337	Amadpur	a	c	a	c	c	Yes	c	Yes	c	a	c	c	a	a	a
1338	Niruli	c	c	Yes	c	c	Yes	c	Yes	b	a	c	c	c	c	a
1339	Niruli Abad	c	c	b	c	c	Yes	c	Yes	b	b	c	c	c	c	b
1340	Nimchi Abad	c	c	a	c	c	Yes	c	Yes	c	b	c	c	c	c	a
1341	Bagchar Abad	a	c	a	c	a	Yes	a	Yes	c	a	c	b	b	a	a
1342	Chanpali Abad	a	Yes	a	c	a	Yes	a	Yes	c	a	c	c	c	a	a
1343	Hosenpur	b	c	a	b	a	Yes	a	Yes	c	Yes	c	c	c	a	a
1344	Chanpali	a	c	Yes	c	Yes	Yes	a	Yes	c	a	c	b	b	Yes	Yes
1345	Nurpur	a	c	a	b	a	Yes	a	Yes	c	a	c	b	b	a	a
1346	Bagchar	a	c	Yes	c	Yes	Yes	a	Yes	c	b	c	b	b	Yes	a
1347	Ghonarban	a	c	Yes	c	Yes	Yes	b	Yes	c	a	c	b	b	Yes	a
1348	Sultanpur	a	c	Yes	c	Yes	Yes	a	Yes	c	b	c	b	b	Yes	a
1349	Jaykrishnapur	a	c	a	c	a	Yes	b	Yes	c	b	c	b	b	a	a
1350	Teoria	a	c	a	c	a	Yes	a	Yes	c	b	c	b	b	a	a
1351	Paitkelpota Abad	c	c	a	c	c	Yes	b	Yes	c	b	c	c	c	c	a
1352	Paitkelpota	c	c	a	c	c	Yes	c	Yes	c	b	c	c	c	c	a
1353	Nimchi	c	c	Yes	c	c	Yes	a	Yes	b	a	c	c	c	c	a
1354	Golaghata	c	c	a	c	c	Yes	a	Yes	c	c	c	c	c	c	a
1355	Ghipukuria	c	c	a	c	c	Yes	c	Yes	b	c	c	c	c	c	a
1356	Sahebkhali	c	c	a	c	c	Yes	c	Yes	c	b	c	c	c	c	a
1357	Chaital	c	c	a	c	c	Yes	c	Yes	c	a	c	c	c	c	a
1358	Uttar Akralata	c	c	a	c	b	Yes	c	Yes	b	b	c	c	c	Yes	a
Block T O T A L :		1	1	13	0	26	59	2	71	0	7	0	5	4	13	23

ys,village roads, banks & credit societies
 :-Yes is given, If not available within the
 code viz; a for < 5 Kms, b for 5-10 Kms
 place where facility is available is given).

Availability of miscellaneous facilities (If amenities available code -Yes is given, If not available within the village , the distance range code viz; a for < 5 Kms, b for 5-10 Kms and c for 10+ kms of nearest place where facility is available is given).

73	74	75	76	77	78	79	80	81	82	83	84	85	86	87	Name of Village	Serial Number
Yes	Yes	Yes	Yes	Yes	Yes	c	Yes	Yes	Yes	a	c	a	Yes	Yes	Chak Ahammadpur	1327
Yes	a	a	Yes	a	a	c	Yes	a	c	a	c	a	Yes	Yes	Mauli	1328
Yes	a	a	Yes	a	a	c	a	a	c	a	c	b	Yes	Yes	Baligari	1329
Yes	a	a	Yes	a	a	c	Yes	a	c	a	c	b	Yes	Yes	Simuldaha	1330
Yes	Yes	a	Yes	a	a	c	Yes	c	Yes	b	b	a	Yes	Yes	Jaygram	1331
Yes	Yes	a	Yes			c	Yes	Yes	Yes	Yes	Yes	Yes	Yes	Yes	Taplakushangra	1332
Yes	Yes	Yes	Yes			c	Yes	Yes	c	a	b	Yes	Yes	Yes	Hatbhanga	1333
Yes	c	Yes	Yes	a	b	c	Yes	Yes	Yes	Yes	c	Yes	Yes	Yes	Bamanpukuria	1334
Yes	Yes	b	Yes	c	b	c	Yes	b	Yes	Yes	b	Yes	Yes	Yes	Kushangra	1335
Yes		Yes	Yes	a	c	c	Yes	Yes	c	b	Yes	Yes	Yes	Yes	Phulbari Abad	1336
Yes	c	c	Yes	Yes	a	c	Yes	c	c	a	c	b	Yes	Yes	Amadpur	1337
Yes	c	c	Yes	a	c	c	Yes	c	c	Yes	c	b	Yes	Yes	Niruli	1338
Yes	c	c	Yes	a	b	c	Yes	c	c	a	c	a	Yes	Yes	Niruli Abad	1339
Yes	c	b	c	c	a	c	a	c	c	Yes	c	c	Yes	Yes	Nimchi Abad	1340
Yes		a	Yes	a	c	c	Yes	Yes	c	a	Yes	a	Yes	Yes	Bagchar Abad	1341
Yes		a	Yes	a	c	c	Yes	Yes	c	a	Yes	Yes	Yes	Yes	Chanpali Abad	1342
Yes		Yes	Yes	b	c	c	Yes	Yes	c	a	Yes	Yes	Yes	Yes	Hosenpur	1343
Yes		a	Yes	a	c	c	Yes	Yes	c	a	Yes	Yes	Yes	Yes	Chanpali	1344
Yes		a	Yes	a	b	c	Yes	Yes	c	Yes	Yes	Yes	Yes	Yes	Nurpur	1345
Yes		b	Yes	Yes	c	c	Yes	Yes	Yes	a	Yes	Yes	Yes	Yes	Bagchar	1346
Yes		a	Yes	a	c	c	Yes	Yes	c	a	Yes	Yes	Yes	Yes	Ghonarban	1347
Yes		b	Yes	a	c	c	Yes	Yes	c	a	Yes	Yes	Yes	Yes	Sultanpur	1348
Yes		b	Yes			c	Yes	Yes	c	Yes	Yes	Yes	Yes	Yes	Jaykrishnapur	1349
Yes		b	Yes	a	c	c	Yes	Yes	c	a	Yes	Yes	Yes	Yes	Teoria	1350
Yes	c	c	c	c	b	c	a	c	c	a	c	c	a	Yes	Paitkelpota Abad	1351
Yes	c	c	c	c	b	c	Yes	c	c	Yes	c	Yes	a	Yes	Paitkelpota	1352
Yes	c	c	Yes	a	a	c	Yes	a	c	Yes	c	c	Yes	Yes	Nimchi	1353
Yes	c	c	Yes	c	a	c	Yes	b	c	Yes	c	Yes	Yes	Yes	Golaghata	1354
Yes	c	c	c	c	c	c	Yes	c	c	Yes	c	Yes	a	Yes	Ghipukuria	1355
Yes	c	c	c	c	b	c	Yes	c	c	a	c	b	Yes	Yes	Sahebkhali	1356
Yes	c	c	Yes	a	b	c	Yes	c	c	a	c	c	Yes	Yes	Chaital	1357
Yes		b	Yes	b	c	c	Yes	c	c	c	c	c	Yes	Yes	Uttar Akratala	1358
69	14	9	65	6	2	1	70	29	10	21	23	35	64	72	: Block T O T A L	

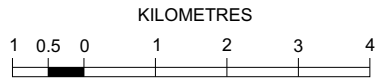
Availability of miscellaneous facilities (If amenities available code -Yes is given, If not available within the village , the distance range code viz; a for < 5 Kms, b for 5-10 Kms and c for 10+ kms of nearest place where facility is available is given).												Availability of electricity (Yes/No)			
Serial Number	Name of Village	ASHA (Accredited Social Health Activist)	Community centre with/without TV	Sports Field,	Sports Club / Recreation Centre	Cinema / Video Hall	Public Library	Public Reading Room	Newspaper Supply	Assembly Polling station	Birth & Death Registration Office	Power Supply for Domestic Use (ED)	Power Supply for Agricultural Use (EAG)	Power Supply for Commercial Use (EC)	Power Supply for All Uses (EA)
1	2	88	89	90	91	92	93	94	95	96	97	98	99	100	101
1327	Chak Ahammadpur	a	a	a	a	c	b	b	Yes	a	b	Yes	Yes	Yes	Yes
1328	Mauli	Yes	Yes	a	Yes	b	b	b	Yes	Yes	b	Yes	Yes	Yes	Yes
1329	Baligari	a	Yes	a	a	c	b	b	Yes	Yes	b	Yes	Yes	Yes	Yes
1330	Simuldaha	Yes	Yes	Yes	Yes	c	b	b	Yes	Yes	b	Yes	Yes	Yes	Yes
1331	Jaygram	Yes	Yes	Yes	Yes	c	b	b	Yes	Yes	a	Yes	Yes	Yes	Yes
1332	Taplakushangra	Yes	Yes	Yes	Yes	c	a	Yes	Yes	Yes	Yes	Yes	Yes	Yes	Yes
1333	Hatbhanga	Yes	Yes	Yes	Yes	c	a	Yes	Yes	Yes	a	Yes	Yes	Yes	Yes
1334	Bamanpukuria	Yes	c	Yes	Yes	c	Yes	Yes	Yes	Yes	Yes	Yes	No	Yes	No
1335	Kushangra	Yes	Yes	Yes	Yes	c	a	c	Yes	Yes	a	Yes	Yes	Yes	Yes
1336	Phulbari Abad	a	Yes	Yes	Yes	c	c	Yes	a	Yes	a	Yes	No	No	No
1337	Amadpur	Yes	c	c	c	c	c	c	a	Yes	Yes	Yes	No	No	No
1338	Niruli	Yes	c	Yes	c	c	c	c	c	Yes	Yes	Yes	No	No	No
1339	Niruli Abad	a	c	c	c	c	c	c	b	Yes	b	Yes	No	No	No
1340	Nimchi Abad	a	c	c	c	c	c	c	a	Yes	a	Yes	No	No	No
1341	Bagchar Abad	a	Yes	a	a	c	c	Yes	a	a	a	Yes	No	No	No
1342	Chanpali Abad	Yes	Yes	Yes	Yes	c	c	Yes	a	Yes	a	Yes	No	No	No
1343	Hosenpur	Yes	Yes	Yes	Yes	c	c	Yes	Yes	Yes	b	Yes	No	No	No
1344	Chanpali	Yes	Yes	Yes	Yes	c	c	Yes	Yes	Yes	a	Yes	No	No	No
1345	Nurpur	Yes	Yes	Yes	Yes	b	b	Yes	a	a	a	Yes	No	No	No
1346	Bagchar	Yes	Yes	a	Yes	c	c	Yes	Yes	Yes	a	Yes	No	Yes	No
1347	Ghonarban	Yes	Yes	Yes	Yes	c	c	Yes	Yes	Yes	a	Yes	No	Yes	No
1348	Sultanpur	Yes	Yes	Yes	Yes	c	c	Yes	Yes	Yes	a	Yes	No	No	No
1349	Jaykrishnapur	Yes	Yes	Yes	Yes	Yes	Yes	Yes	Yes	Yes	Yes	Yes	No	No	No
1350	Teoria	a	Yes	Yes	Yes	c	c	Yes	a	Yes	a	Yes	No	No	No
1351	Paitkelpota Abad	a	c	c	c	c	c	c	b	Yes	a	Yes	No	No	No
1352	Paitkelpota	a	c	c	c	c	c	c	c	Yes	a	Yes	No	No	No
1353	Nimchi	a	c	c	c	c	c	c	b	Yes	a	Yes	No	No	No
1354	Golaghata	a	c	c	c	c	c	c	c	Yes	a	Yes	No	No	No
1355	Ghipukuria	Yes	c	c	c	c	c	c	c	a	a	Yes	No	No	No
1356	Sahebkhal	a	b	c	c	c	c	c	b	Yes	a	Yes	No	No	No
1357	Chaital	a	c	c	c	c	c	c	a	Yes	a	Yes	No	No	No
1358	Uttar Akralata	b	c	Yes	c	c	c	c	Yes	Yes	b	Yes	No	No	No
Block T O T A L :		53	32	39	39	3	15	25	41	64	11	73	13	17	13

Nearest Town		Land Use							
		Area under different types of land use (in hectares rounded up to one decimal place)							
Name	Distance range code i.e. a for < 5 Kms, b for 5-10 Kms and c for 10+ kms .	Forests	Area under Non-agricultural Uses	Barren and Un-cultivable land	Permanent Pastures and Other Grazing Lands	Land Under Miscellaneous Tree Crops etc.	Culturable Waste Land	Name of Village	Serial Number
102	103	104	105	106	107	108	109	2	1
BASIRHAT	c	0	10.4	0	0	0	0	0 Chak Ahammadpur	1327
BASIRHAT	c	0	44.8	0	0	0	0	0 Mauli	1328
BASIRHAT	c	0	3.5	0	0	0	17.2	17.2 Baligari	1329
BASIRHAT	c	0	33.4	0	0	0	0	0 Simuldaha	1330
BASIRHAT	c	0	28	0	0	0	17.5	17.5 Jaygram	1331
BASIRHAT	c	0	47	0	0	0	0	0 Taplakushangra	1332
BASIRHAT	c	0	64.6	0	0	0	0	0 Hatbhanga	1333
BASIRHAT	c	0	74.8	0	0	0	0	0 Bamanpukuria	1334
BASIRHAT	c	0	70	0	0	0	231	231 Kushangra	1335
BASIRHAT	c	0	14.9	0	0	0	28	28 Phulbari Abad	1336
BASIRHAT	c	0	6.7	0	0	0	17	17 Amadpur	1337
BASIRHAT	c	0	35.2	0	0	0	53	53 Niruli	1338
BASIRHAT	c	0	75.3	0	0	0	0.3	0.3 Niruli Abad	1339
BASIRHAT	c	0	38.4	0	0	0	0	0 Nimchi Abad	1340
BASIRHAT	c	0	12.1	0	0	0	0	0 Bagchar Abad	1341
BASIRHAT	c	0	36.4	0	0	0	0	0 Chanpali Abad	1342
BASIRHAT	c	0	4.9	0	0	0	40	40 Hosenpur	1343
BASIRHAT	c	0	70	0	0	0	0.6	0.6 Chanpali	1344
BASIRHAT	c	0	11	0	0	0	1.1	1.1 Nurpur	1345
BASIRHAT	c	0	18.2	0	0	0	22	22 Bagchar	1346
BASIRHAT	c	0	41.5	0	0	0	0.2	0.2 Ghonarban	1347
BASIRHAT	c	0	34.7	0	0	0	0	0 Sultanpur	1348
BASIRHAT	c	0	63.9	0	0	0	0	0 Jaykrishnapur	1349
BASIRHAT	c	0	33	0	0	0	0	0 Teoria	1350
BASIRHAT	c	0	8.1	0	0	0	0	0 Paitkelpota Abad	1351
BASIRHAT	c	0	10	0	0	0	1	1 Paitkelpota	1352
BASIRHAT	c	0	60.4	0	0	0	0.4	0.4 Nimchi	1353
BASIRHAT	c	0	22.6	0	0	0	0	0 Golaghata	1354
BASIRHAT	c	0	22	0	0	0	20.8	20.8 Ghipukuria	1355
BASIRHAT	c	0	15	0	0	0	0.8	0.8 Sahebkhali	1356
BASIRHAT	c	0	267.9	0	0	0	0.4	0.4 Chaital	1357
BASIRHAT	c	0	70.4	0	0	0	0.4	0.4 Uttar Akralata	1358
0	0	0.2	3247.4	0	0	0	1723.2	: Block T O T A L	

Land Use												
Area under different types of land use (in hectares rounded up to one decimal place)							Area irrigated by source (in hectare).					
Serial Number	Name of Village	Fallow lands other than current fallows	Current Fallows	Net Area Sown	Total Irrigated Land Area	Total Un-irrigated Land Area	Canals (C)	Wells/Tube-wells(W/TW)	Tanks/Lakes(T/L)	Water Falls(WF)	Others(O)	
1	2	110	111	112	113	114	115	116	117	118	119	
1327	Chak Ahammadpur	0	0	25.2	7.9	17.3	0	0	7.9	0	0	
1328	Mauli	0	0	47.7	8.2	39.5	0	0	8.2	0	0	
1329	Baligari	0	0	26.2	8	18.2	0	8	0	0	0	
1330	Simuldaha	0	0	23.4	5.2	18.2	0	0	5.2	0	0	
1331	Jaygram	0	0	363.2	15	348.2	0	14	1	0	0	
1332	Taplakushangra	0	0	127	122	5	0	122	0	0	0	
1333	Hatbhanga	0	0	294	106	188	0	106	0	0	0	
1334	Bamanpukuria	0	0	372	121	251	0	106	15	0	0	
1335	Kushangra	0	0	91.5	91.5	0	0	21	70.5	0	0	
1336	Phulbari Abad	0	0	197.9	36	161.9	0	2	34	0	0	
1337	Amadpur	0	0	80.9	20	60.9	0	3	17	0	0	
1338	Niruli	0	0	48.2	10	38.2	0	2	8	0	0	
1339	Niruli Abad	0	0	323.8	0	323.8	0	0	0	0	0	
1340	Nimchi Abad	0	0	121.4	0	121.4	0	0	0	0	0	
1341	Bagchar Abad	0	0	136	17	119	0	0	17	0	0	
1342	Chanpali Abad	0	0	259	16.2	242.8	0	0	16.2	0	0	
1343	Hosenpur	0	0	75.3	14.6	60.7	0	0.6	14	0	0	
1344	Chanpali	0	0	156.2	75.3	80.9	0	12	63.3	0	0	
1345	Nurpur	0	0	34.8	25.2	9.6	0	12.2	13	0	0	
1346	Bagchar	0	0	87.6	26.7	60.9	0	4	22.7	0	0	
1347	Ghonarban	0	0	95.7	44.8	50.9	0	11	33.8	0	0	
1348	Sultanpur	0	0	85.4	44.9	40.5	0	8	36.9	0	0	
1349	Jaykrishnapur	0	0	85.4	14.6	70.8	0	2	12.6	0	0	
1350	Teoria	0	0	93.1	14.6	78.5	0	0	14.6	0	0	
1351	Paitkelpota Abad	0	0	14.2	0	14.2	0	0	0	0	0	
1352	Paitkelpota	0	0	40	10	30	0	6	4	0	0	
1353	Nimchi	0	0	80	20	60	0	5	15	0	0	
1354	Golaghata	0	0	28	18	10	0	6	12	0	0	
1355	Ghipukuria	0	0	28	18	10	0	8	10	0	0	
1356	Sahebkhali	0	0	16.2	0	16.2	0	0	0	0	0	
1357	Chaital	0	0	728	78	650	0	13	65	0	0	
1358	Uttar Akralata	0	0	242	150	92	0	26	124	0	0	
Block T O T A L :		0	0	10187	2494.9	7692.3	51.4	918.2	1455	0	0	

Name of three most important commodities manufactured			Name of Village	Serial Number
First	Second	Third		
120	121	122	2	1
Ice	Brick		Chak Ahammadpur	1327
			Mauli	1328
			Baligari	1329
			Simuldaha	1330
			Jaygram	1331
			Taplakushangra	1332
			Hatbhanga	1333
			Bamanpukuria	1334
			Kushangra	1335
			Phulbari Abad	1336
			Amadpur	1337
			Niruli	1338
			Niruli Abad	1339
			Nimchi Abad	1340
			Bagchar Abad	1341
			Chanpali Abad	1342
			Hosenpur	1343
			Chanpali	1344
			Nurpur	1345
			Bagchar	1346
			Ghonarban	1347
			Sultanpur	1348
			Jaykrishnapur	1349
			Teoria	1350
			Paitkelpota Abad	1351
			Paitkelpota	1352
			Nimchi	1353
			Golaghata	1354
			Ghipukuria	1355
			Sahebkhali	1356
			Chaital	1357
			Uttar Akratala	1358
			: Block T O T A L	

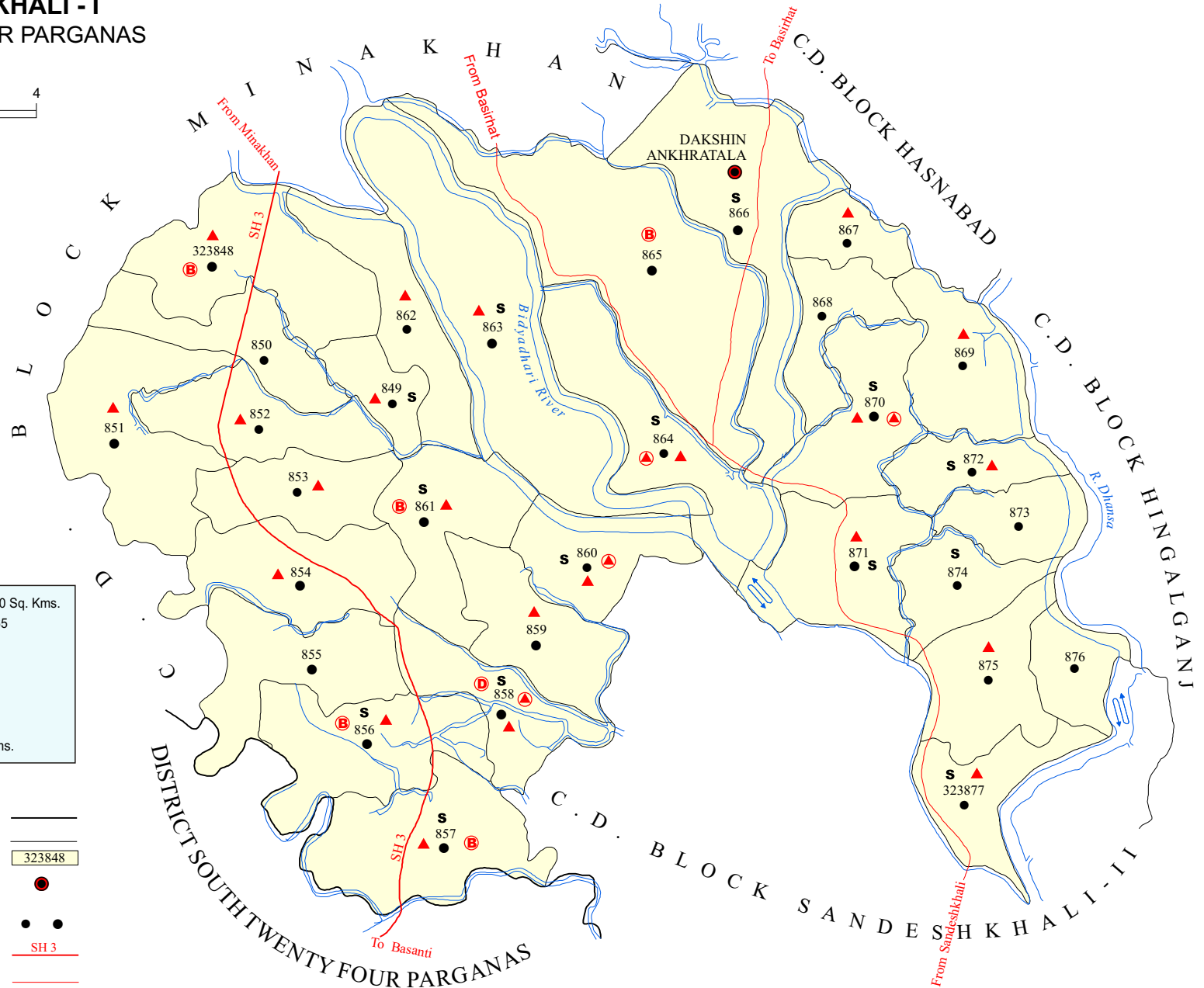
INDIA
WEST BENGAL
C. D. BLOCK SANDESHKHALI - I
DISTRICT NORTH TWENTY FOUR PARGANAS



- HIGH SCHOOL / INTER COLLEGE . **S**
- TECHNICAL INSTITUTIONS **T**
- BANK **(B)**
- DISPENSARY **(D)**
- PRIMARY HEALTH CENTRE **(▲)**
- OTHER MEDICAL SERVICES **(▲)**

TOTAL AREA OF THE C.D. BLOCK.....	182.30 Sq. Kms.
TOTAL POPULATION OF THE C.D. BLOCK.....	164465
TOTAL NUMBER OF VILLAGES.....	30
TOTAL NUMBER OF INHABITED VILLAGES.....	30
TOTAL NUMBER OF CENSUS TOWNS.....	NIL
TOTAL NUMBER OF STATUTORY TOWNS.....	NIL
DISTANCE FROM DISTRICT HEADQUARTERS TO C. D. BLOCK HEADQUARTERS (APPROX.)....	64 Kms.

- BOUNDARY, DISTRICT ————
- " C. D. BLOCK ————
- " VILLAGE WITH MDDS CODE 323848
- HEADQUARTERS : C. D. BLOCK ●
- POPULATION SIZE OF VILLAGES : 1000-4999,
5000 AND ABOVE ● ●
- STATE HIGHWAY — SH 3 —
- IMPORTANT METALLED ROADS ————
- RIVER AND STREAM — — — —



Alphabetical List of Villages

Name of the CD Block : Sandeshkhali-I

CD Block Code (2011) : 0181

Sl. No.	Name of the Village	PLCN 2001	MDDS PLCN 2011
1	2	3	4
1	Agarhati	01758200	323856
2	Bara Sehara	01760200	323876
3	Baunia Abad	01758900	323863
4	Bayar Mari Abad	01759100	323865
5	Bayarmari	01757900	323853
6	Bholakhali	01760300	323877
7	Chhota Sehara	01760000	323874
8	Chunchura	01758000	323854
9	Dashin Akhratala	01759200	323866
10	Dheknamari	01757500	323849
11	Fakirtakia	01758300	323857
12	Gazalia	01759400	323868
13	Ghatihara	01759500	323869
14	Ghoshpur	01759600	323870
15	Hatgachhi	01758600	323860
16	Kalinagar	01759700	323871
17	Kanmari	01758700	323861
18	Khariat Abad	01758800	323862
19	Khassankdaha	01757700	323851
20	Laukhali Patharghata	01758100	323855
21	Matbari Abad	01757400	323848
22	Natkora	01758500	323859
23	Nityabaria	01760100	323875
24	Nyazat	01759000	323864
25	Petuadhanihati	01757600	323850
26	Putimari	01759300	323867
27	Radhanagar	01759900	323873
28	Rajbari	01758400	323858
29	Raypur	01759800	323872
30	Sankardaha Abad	01757800	323852

Census of India 2011
Amenities and Land use

Serial Number	Name of Village	Location code no.	Total area of the village (in hectares rounded up to one decimal place)	Total population (2011 census)	Number of households (2011 census)	Number of educational amenities available in village , the distance range code viz; a for 0-5 kms, b for 5-10 kms, c for 10+ kms of nearest place where facility is available							
						Pre-Primary school (PP)	Primary school (P)	Middle school (M)	Secondary School (S)	Senior Secondary school (SS)	Degree college of arts science & commerce (ASC)	Engineering college(EC)	Medical college (MC)
1	2	3	4	5	6	7	8	9	10	11	12	13	14
Name of District:-North Twenty Four Parganas													
Name of CD Block:-Sandeshkhali - I													
1359	Matbari Abad	323848	767.7	6748	1531	2	2		b	b	c	c	
1360	Dheknamari	323849	231.4	2385	514	3	3	1	1	1	c	c	
1361	Petuadhanihati	323850	474.2	2983	686	2	2	a	a	a	c	c	c
1362	Khassankdaha	323851	785.9	5890	1210	2	1	1		a	c	c	c
1363	Sankardaha Abad	323852	476.3	3914	886	1	1	1	a	a	c	c	c
1364	Bayarmari	323853	448.7	3998	912	2	2	a	a	a	c	c	c
1365	Chunchura	323854	606.2	6267	1370	3	3	a	a	a	c		c
1366	Laukhali Patharghata	323855	641.4	9180	2043	3	3	1	a		c		
1367	Agarhati	323856	713.5	6889	1512	4	4	1	1	1			
1368	Fakirtakia	323857	785.9	10361	2142	6	5	1	1	1	c	c	c
1369	Rajbari	323858	429	5964	1285	3	3	1	1	1	c		
1370	Natkora	323859	560.8	5081	1134	5	5			1	c		
1371	Hatgachhi	323860	420.9	3478	828	2	2	1	1	1	c	c	c
1372	Kanmari	323861	597.7	5898	1391	5	4	1	1	b	c	c	c
1373	Khariat Abad	323862	542.7	4819	1150	2	2	a	a	a	c	c	c
1374	Baunia Abad	323863	1519.2	10028	2216	8	8	1	1	b	c	c	c
1375	Nyazat	323864	781	4732	1097	4	4	1	1	1	b	c	c
1376	Bayar Mari Abad	323865	1577.1	11030	2443	7	6	a	a	a	b	c	c
1377	Dashin Akhratala	323866	1059.9	11376	2670	9	8	2	2	a	a	c	c
1378	Putimari	323867	235.5	1622	383	1	1		b		b	c	c
1379	Gazalia	323868	556.1	2827	690	1	1		b	b	b	c	c
1380	Ghatihara	323869	522	3614	922	5	4		a	a	c	c	c
1381	Ghoshpur	323870	548.8	6606	1576	5	4	1	1	1	b	c	c
1382	Kalinagar	323871	663.7	8679	1938	4	4	1	1	1	1	c	c
1383	Raypur	323872	312	2630	652	3	3	1	1	b	b	c	c
1384	Radhanagar	323873	338.3	2859	712	3	3	a	a	a	a	c	c
1385	Chhota Sehra	323874	349.2	4742	1122	3	3	1	1	1	a	c	c
1386	Nityabaria	323875	507.5	4759	1099	5	5	1	b	b	b	c	c
1387	Bara Sehra	323876	313.2	2113	529	2	2	b	a	a	b	c	c
1388	Bholakhali	323877	464.2	2993	701	4	4	1	1	b	b	c	c
Block T O T A L :			18230	164465	37344	109	102	19	15	10	1	0	0

- Village Directory

(As in 2009)

le. (If not available within the < 5 Kms, b for 5-10 Kms and c if facility is available is given).						Number of Medical Amenities available. (If not available within the village, the distance range code viz; a for < 5 Kms, b for 5-10 Kms and c for 10+ kms of nearest place where facility is available is given).												
15	16	17	18	19	20	21	22	23	24	25	26	27	28	29	30	31	Name of Village	Serial Number
Management institute (MI)	Polytechnic (Pt)	Vocational training school /ITI	Non-formal training centre (NFTC)	Special school for disabled (SSD)	Others (specify)	Community health centre (CHC)	Primary health centre (PHC)	Primary health sub centre (PHS)	Maternity and child welfare centre (MCWC)	T.B. clinic (TBC)	Hospital-allopathic (HA)	Hospital-alternative medicine (HO)	Dispensary (D)	Veterinary hospital (VH)	Mobile health clinic (MHC)	Family welfare centre (FWC)		
15	16	17	18	19	20	21	22	23	24	25	26	27	28	29	30	31	2	1

Location CodeNo:-337

Location CodeNo:-0181

c	c	c		c	1	c	b	1	b	b	c		a	c	b	c	Matbari Abad	1359
c	c	c		c		c	c	1	c	c	c		b	c	c	c	Dheknamari	1360
c	c	c	c	c	c	c	b	a	b	b	c	c	b	c	b	c	Petquadhanihati	1361
c	c			c			b	1	1	b	b		b	b		1	Khassankdaha	1362
	c			c			b	a	1	b	b		b	b		1	Sankardaha Abad	1363
	c			c			b		1	b	b		b	b		1	Bayarmari	1364
	c			c			b	1	1	b	b		b	b		1	Chunchura	1365
	c							b		b	b		b				Laukhali Patharghata	1366
							a	1		b	c	c					Agarhati	1367
c	c	c	c					a	1	1	b						Fakirtakia	1368
							1	1		b	c		3				Rajbari	1369
								a		b	c		a				Natkora	1370
c	c	c	c	c		c	1	1	c	b	b	b	b	c	b	c	Hatgachhi	1371
c	c	c	c	c		c	b	1	c	b	b	c	b	c	b	c	Kanmari	1372
c	c	c	c	c		c	b	1	b	b	c	c	b	c	b	c	Khariat Abad	1373
	c			b		c	a	2	c	c	c	c		b			Baunia Abad	1374
c	c	c	c	c		b	1	2	b	c	c	c	c	a	c	c	Nyazat	1375
c	c	c	c	c		b	a	a	c	c	c	c	c	a	a	c	Bayar Mari Abad	1376
c	c	c	c	c		b	a		c	c	c	c	c	1	c	c	Dashin Akhratala	1377
c	c	c		c	1		b	1		c	b						Putimari	1378
c	c	c		c	1		b	a		c	b						Gazalia	1379
c	c	c	c	c	1		c	1		c	c						Ghatihara	1380
c	c	c	c	c			1	1		1	1						Ghoshpur	1381
c	c	c	c	c			a	2		a	a						Kalinagar	1382
c	c	c	c	c			b	1	c	c	c	c	c	b	b	c	Raypur	1383
c	c	c	c	c													Radhanagar	1384
c	c	c	c	c													Chhota Sehara	1385
c	c	c	c	c		b	b	1	c	c	c	c	b	b	b	c	Nityabaria	1386
c	c	c	c	c		c	c	a	c	c	c	c			1	c	Bara Sehara	1387
c	c	c	c	c		c	c	1	c	c	c	c	c	c	1	c	Bholakhali	1388
0	0	0	0	0	4	0	4	21	5	2	1	0	3	1	2	4	: Block T O T A L	

Serial Number	Name of Village	Number of Non-Government Medical Amenities available.							Availability of drinking water - Yes / No							
		Charitable non Govt. hospital/Nursing home.	Medical practitioner with MBBS Degree	Medical practitioner with other degree	Medical practitioner with no degree	Traditional practitioner and faith healer	Medicine Shop	Others	Tap water (Treated/Untreated)	Well water (Covered / Uncovered well)	Hand Pump	Tube wells / Bore well	Spring	River / Canal	Tank / Pond / Lake	Others
1	2	32	33	34	35	36	37	38	39	40	41	42	43	44	45	46

1359	Matbari Abad	0	0	0	5	0	1	0	No	No	Yes	No	No	No	No	No
1360	Dheknamari	0	0	0	3	0	0	0	No	No	Yes	No	No	No	No	No
1361	Petuadhanihati	0	0	0	3	0	0	0	No	No	Yes	No	No	No	No	No
1362	Khassankdaha	0	0	0	0	0	0	0	No	No	Yes	No	No	No	Yes	No
1363	Sankardaha Abad	0	0	0	0	0	0	0	No	No	Yes	No	No	No	Yes	No
1364	Bayarmari	0	0	0	0	0	0	0	No	No	Yes	No	No	No	Yes	No
1365	Chunchura	0	0	0	0	0	0	0	No	No	Yes	No	No	No	Yes	No
1366	Laukhali Patharghata	0	0	0	0	0	0	0	No	No	Yes	No	No	No	Yes	No
1367	Agarhati	0	0	0	0	0	0	0	No	No	Yes	No	No	No	Yes	No
1368	Fakirtakia	2	0	3	7	0	6	2	No	No	Yes	No	No	Yes	Yes	No
1369	Rajbari	0	1	0	0	0	3	0	No	No	Yes	No	No	No	Yes	No
1370	Natkora	0	0	0	0	0	0	0	No	No	Yes	No	No	No	Yes	No
1371	Hatgachhi	0	0	0	0	0	0	0	No	No	Yes	No	No	Yes	Yes	No
1372	Kanmari	0	0	0	0	0	0	0	No	No	Yes	No	No	No	Yes	No
1373	Khariat Abad	0	0	0	0	0	0	0	No	No	Yes	No	No	No	No	No
1374	Baunia Abad	0	0	0	1	0	0	0	No	No	Yes	No	No	No	No	No
1375	Nyazat	0	0	0	1	0	0	0	Yes	No	Yes	No	No	No	No	No
1376	Bayar Mari Abad	0	0	0	1	0	2	0	Yes	No	Yes	No	No	No	No	No
1377	Dashin Akhratala	0	0	2	2	0	2	0	Yes	No	Yes	No	No	No	No	No
1378	Putimari	0	0	0	0	0	0	0	No	No	Yes	No	No	Yes	Yes	No
1379	Gazalia	0	0	0	0	0	0	0	No	No	Yes	No	No	Yes	Yes	No
1380	Ghatihara	0	0	0	0	0	0	0	No	No	Yes	No	No	Yes	Yes	Yes
1381	Ghoshpur	0	0	1	6	0	6	0	Yes	No	Yes	No	No	Yes	Yes	No
1382	Kalinagar	0	0	0	4	0	3	0	Yes	Yes	Yes	No	No	Yes	Yes	No
1383	Raypur	0	0	0	0	0	0	0	No	No	Yes	No	No	No	No	No
1384	Radhanagar	0	0	0	0	0	0	0	No	No	Yes	Yes	No	Yes	Yes	No
1385	Chhota Sehora	0	0	0	0	0	0	0	No	No	No	Yes	No	Yes	Yes	No
1386	Nityabaria	0	0	0	0	0	0	0	No	No	Yes	No	No	Yes	Yes	No
1387	Bara Sehora	0	0	0	0	0	0	0	No	No	No	Yes	No	Yes	Yes	No
1388	Bholakhali	0	0	0	0	0	0	0	No	No	No	Yes	No	Yes	Yes	No

Block T O T A L : 2 1 6 33 0 23 2 5 1 27 4 0 12 21 1

Availability of toilet & others Yes / No				Communication and transport facilities (If amenities available code -Yes is given except for Village Pin Code ,If not available within the village , the distance range code viz; a for < 5 Kms, b for 5-10 Kms and c for 10+ kms of nearest place where facility is available is given).									
Community toilet including bath.	Community toilet excluding bath.	Rural sanitary mart or sanitary hardware outlet available near the village.	Community bio- gas or recycle of waste for productive use.	Post office(PO)	Sub post office (SPO)	Post & Telegraph office (P&TO)	Village Pin Code	Telephones (Land lines)	Public call office (PCO)	Mobile phone coverage	Name of Village	Serial Number	
47	48	49	50	51	52	53	54	55	56	57	2	1	

No	No	No	No	Yes	c	c	743442	Yes	Yes	Yes	Matbari Abad	1359
No	No	No	No	Yes	c	c	743442	b	a	Yes	Dheknamari	1360
No	No	No	No	c	a	c	743442	b	a	a	Petuadhanihati	1361
No	No	No	No	c	a	c	743442	b	b	Yes	Khassankdaha	1362
No	No	No	No	c	Yes	c	743442		a	Yes	Sankardaha Abad	1363
No	No	No	No		Yes	c	743442	b		Yes	Bayarmari	1364
No	No	No	No		Yes	c	743442	b		Yes	Chunchura	1365
No	No	No	No	a	c	c	743439		b	a	Laukhali Patharghata	1366
No	No	No	No	Yes		c	743329	Yes	Yes	b	Agarhati	1367
No	No	Yes	No	Yes	c	c	743329		c	b	Fakirtakia	1368
No	No	No	No	a	b	c	743442	Yes	Yes	b	Rajbari	1369
No	No	No	No	Yes	b	c	743442			b	Natkora	1370
No	No	No	No	c	c	c	743442	c	b	Yes	Hatgachhi	1371
No	No	No	No	c	c	c	743442	b	Yes	Yes	Kanmari	1372
No	No	No	No	Yes	a	c	743442	b	a	a	Khariat Abad	1373
No	Yes	No	No	b	Yes	c	743442	b	b	Yes	Baunia Abad	1374
No	No	No	No	a	a	c	743442	Yes	Yes	Yes	Nyazat	1375
No	No	No	No	a	Yes	c	743442	a	Yes	Yes	Bayar Mari Abad	1376
No	Yes	No	No	Yes	Yes	c	743442	Yes	Yes	Yes	Dashin Akhratala	1377
No	Yes	Yes	No	b	a	c	743442	b	b	Yes	Putimari	1378
No	Yes	Yes	No	b	a	c	743442	b	b	Yes	Gazalia	1379
No	No	Yes	No	c	Yes	c	743442	c		Yes	Ghatihara	1380
No	No	Yes	No	b	Yes	c	743442	Yes	Yes	Yes	Ghoshpur	1381
No	Yes	Yes	No	a	Yes	c	743442	Yes	Yes	Yes	Kalinagar	1382
No	No	No	No	b	b	c	743442	b	b	Yes	Raypur	1383
No	No	No	No	a	b	c	743442	b	b	Yes	Radhanagar	1384
No	No	No	No	Yes	b	c	743442	b	b	Yes	Chhota Sehora	1385
No	No	Yes	No	Yes	b	c	743442	b	Yes	Yes	Nityabaria	1386
No	No	Yes	No	c	c	c	743442	c	c	Yes	Bara Sehora	1387
No	No	Yes	No	c	c	c	743442	c	c	Yes	Bholakhali	1388
0	5	9	0	9	9	0	30	7	10	22	: Block TOTAL	

Communication and transport facilities (If amenities available code -Yes is given except for Village Pin Code ,If not available within the village , the distance range code viz; a for < 5 Kms, b for 5-10 Kms and c for 10+ kms of nearest place where facility is available is given).												Village connected to highway (If amenities available code viz; a for < 5 Kms, b for 5-10 Kms and c for 10+ kms of nearest place where facility is available is given).				
Serial Number	Name of Village	Internet cafes/ Common service centre (CSC)	Private courier facility	Bus service (Public & Private)	Railway stations	Auto/Modified Autos	Taxis and Vans	Tractors	Cycle-pulled rickshaws(Manual & Machine driven)	Carts driven by animals	Sea /River ferry service	Connected to national highway(NH)	Connected to state highway(SH)	Connected to major district road (MDR)	Connected to others district road	Pucca roads
1	2	58	59	60	61	62	63	64	65	66	67	68	69	70	71	72
1359	Matbari Abad	a	c	Yes	c	Yes	Yes	a	Yes	c	c	c	Yes		a	a
1360	Dheknamari	b	c	a	c	a	a	b	Yes	c	a	c	a		b	Yes
1361	Petuadhanihati	b	Yes	Yes	c	Yes	Yes	b	Yes	c	b	c	Yes	c	c	Yes
1362	Khassankdaha	c	b	a	c	Yes	Yes	a	Yes	c	b					a
1363	Sankardaha Abad	b	b	b	c	b	Yes	a	Yes	c	b					Yes
1364	Bayarmari	c	b	Yes	c	Yes	Yes	a	Yes	c	b					a
1365	Chunchura	b	Yes	Yes	c	Yes	Yes	b	Yes	c	b					a
1366	Laukhali Patharghata	c	b	Yes	c	b	Yes	b	Yes	c	b			Yes	Yes	Yes
1367	Agarhati	c	b	a	c	a	a	a	Yes	c	a			Yes	Yes	Yes
1368	Fakirtakia	Yes	b	Yes	c	Yes	Yes	b	Yes	c	c		Yes			Yes
1369	Rajbari	a	b	Yes	c	a	a	a	Yes	c	a			Yes		Yes
1370	Natkora	b	b	a	c	b	a	b	Yes	c	a					a
1371	Hatgachhi	c	c	a	c	b	c	c	Yes	c	Yes	c	c	b	b	b
1372	Kanmari	c	c	Yes	c	b	b	c	Yes	c	Yes	c	c	b	c	Yes
1373	Khariat Abad	b	b	b	c	b	b	b	Yes	c	a	c	a	c	c	a
1374	Baunia Abad	b	b	a	c	c	c	a	Yes	c	Yes	c	c	c		Yes
1375	Nyazat	a	a	a	c	a	a	a	Yes	c	Yes	c	c	c	c	Yes
1376	Bayar Mari Abad	a	a	a	c	a	a	c	Yes	c	a	c	c	c	c	Yes
1377	Dashin Akhratala	Yes	Yes	Yes	c	Yes	Yes	a	Yes	c	Yes	c	c	c	c	Yes
1378	Putimari	Yes	b	b	c	b	Yes	c	Yes	c	Yes	c	c	c	c	a
1379	Gazalia	b	b	b	c	b	Yes	c	Yes	c	Yes	c	c	c	c	a
1380	Ghatihara	c	c	b	c	c	Yes	c	Yes	c	Yes	c	c	c	c	Yes
1381	Ghoshpur	b	c	a	c	b	Yes	c	Yes	c	Yes	c	c	c	c	Yes
1382	Kalinagar	Yes	c	a	c	a	Yes	c	Yes	c	Yes	c	c	c	c	Yes
1383	Raypur	b	b	b	c	b	a	b	Yes	c	Yes	c				a
1384	Radhanagar	c	b	b	c	b	b	b	Yes	c	Yes	c	c	c	b	b
1385	Chhota Sehora	c	b	b	c	b	b	b	Yes	c	Yes	c	c	c	b	b
1386	Nityabaria	Yes	b	b	c	b	b	b	Yes	c	Yes	c	c	c	b	Yes
1387	Bara Sehora	Yes	c	a	c	c	c	c	Yes	c	Yes	c	c	c	c	Yes
1388	Bholakhali	Yes	c	a	c	c	c	c	Yes	c	Yes	c	c	c	c	Yes
Block T O T A L :		7	3	9	0	7	14	0	30	0	16	0	3	3	2	18

ys,village roads, banks & credit societies
 :-Yes is given, If not available within the
 code viz; a for < 5 Kms, b for 5-10 Kms
 place where facility is available is given).

Availability of miscellaneous facilities (If amenities available code -Yes is given, If not
 available within the village , the distance range code viz; a for < 5 Kms, b for 5-10 Kms
 and c for 10+ kms of nearest place where facility is available is given).

Kutchcha roads	Water bounded macadam(WBM) roads	Navigable waterway (river/canal)(NW)	Footpaths (FP)	Commercial & Co-operative Banks	ATM	Agricultural Credit Societies	Self-Help Group (SHG)	Public distribution system (PDS) shop	Mandis / Regular market	Weekly Haat	Agricultural marketing society	Integrated Child Development Scheme (Nutritional Centres)	Anganwadi Centre (Nutritional Centres)	Others (Nutritional Centres)	Name of Village	Serial Number
73	74	75	76	77	78	79	80	81	82	83	84	85	86	87	2	1

a	a	Yes	Yes	a	c	Yes	Yes	Yes	Yes	Yes	c	Yes	Yes	Matbari Abad	1359	
a	a	Yes	a	b	c	Yes	Yes	c	Yes	Yes	c	Yes	Yes	Dheknamari	1360	
Yes	b	Yes	a	c	Yes	Yes	Yes	b	Yes	c	Yes	Yes	Petoadhanihati	1361		
Yes		Yes	b	c	Yes	Yes	c	b	b	Yes	Yes	Yes	Khassankdaha	1362		
Yes		Yes	b	c	Yes	b	c	b	Yes	Yes	Yes	Yes	Sankardaha Abad	1363		
Yes		Yes	b	b	c	Yes	Yes	c	Yes	b	Yes	Yes	Yes	Bayarmari	1364	
Yes		Yes	b	b	c	Yes	b	c	b	Yes	Yes	Yes	Yes	Chunchura	1365	
Yes		Yes	a	c	c	Yes	Yes	Yes	Yes	Yes	Yes	Yes	Yes	Laukhali Patharghata	1366	
Yes		Yes	Yes	c	b	Yes	Yes	Yes	Yes	Yes	Yes	Yes	Yes	Agarhati	1367	
a		Yes	Yes	c	Yes	Yes	Yes	Yes	Yes	c	Yes	Yes	Yes	Fakirtakia	1368	
Yes		Yes	a	b	c	Yes	Yes	Yes	a	Yes	Yes	Yes	Yes	Rajbari	1369	
Yes		Yes	a	b	c	Yes	Yes	c	a	Yes	Yes	Yes	Yes	Natkora	1370	
Yes		Yes	b	c	c	Yes	Yes	c	Yes	Yes	c	Yes	Yes	Hatgachhi	1371	
Yes	Yes	Yes	Yes	Yes	b	c	Yes	Yes	c	b	Yes	c	Yes	Yes	Kanmari	1372
a		Yes	Yes	b	c	Yes	Yes	c	a	Yes	c	Yes	Yes	Khariat Abad	1373	
Yes		Yes	Yes	b	c	c	Yes	Yes	b	a	b	b	Yes	Yes	Baunia Abad	1374
Yes		a	Yes		c	Yes	Yes	c	Yes	Yes	Yes	Yes	Yes	Nyazat	1375	
Yes		a	Yes	Yes	c	c	Yes	Yes	c	Yes	a	a	Yes	Yes	Bayar Mari Abad	1376
Yes		Yes	Yes		b	Yes	Yes	c	Yes	Yes	Yes	Yes	Yes	Dashin Akhratala	1377	
Yes	c	Yes	Yes	b	c	c	Yes	Yes	c	Yes	c	b	Yes	Yes	Putimari	1378
b		Yes	Yes	a	c	c	Yes	a	c	a	c	b	Yes	Yes	Gazalia	1379
Yes	c	c	Yes	c	c	c	Yes	Yes	c	Yes	c	c	Yes	Yes	Ghatihara	1380
Yes	c	c	Yes	c	c	c	Yes	Yes	c	b	c	b	Yes	Yes	Ghoshpur	1381
Yes	c	Yes	Yes	c	c	c	Yes	Yes	Yes	Yes	c	b	Yes	Yes	Kalinagar	1382
a			Yes	c	c	c	Yes	b	b	b	b	b	Yes	Yes	Raypur	1383
Yes	a	Yes	Yes	c	c	c	Yes	a	c	a	c	b	Yes	Yes	Radhanagar	1384
Yes	b	Yes	Yes	c	c	c	Yes	b	c	b	c	b	Yes	Yes	Chhota Sehara	1385
Yes	Yes	Yes	Yes	c	c	c	Yes	Yes	b	a	b	b	Yes	Yes	Nityabaria	1386
Yes	a	Yes	Yes	c	c	c	Yes	a	c	a	c	b	Yes	Yes	Bara Sehara	1387
Yes	a	Yes	Yes	c	c	c	Yes	a	c	Yes	c	c	Yes	Yes	Bholakhali	1388
24	2	11	30	5	0	1	30	22	7	14	14	11	30	30	: Block T O T A L	

Availability of miscellaneous facilities (If amenities available code -Yes is given, If not available within the village , the distance range code viz; a for < 5 Kms, b for 5-10 Kms and c for 10+ kms of nearest place where facility is available is given).												Availability of electricity (Yes/No)			
Serial Number	Name of Village	ASHA (Accredited Social Health Activist)	Community centre with/without TV	Sports Field,	Sports Club / Recreation Centre	Cinema / Video Hall	Public Library	Public Reading Room	Newspaper Supply	Assembly Polling station	Birth & Death Registration Office	Power Supply for Domestic Use (ED)	Power Supply for Agricultural Use (EAG)	Power Supply for Commercial Use (EC)	Power Supply for All Uses (EA)
1	2	88	89	90	91	92	93	94	95	96	97	98	99	100	101

1359	Matbari Abad	Yes	c	a	a	a	a	Yes	Yes	Yes	b	Yes	No	No	No
1360	Dheknamari	Yes	c	b	b	Yes	b	Yes	Yes	Yes	Yes	Yes	No	No	No
1361	Petuadhanihati	Yes	Yes	a	a	b	Yes	Yes	Yes	Yes	a	Yes	No	No	No
1362	Khassankdaha	Yes	Yes	Yes	Yes	Yes	Yes	Yes	Yes	Yes	a	Yes	No	No	No
1363	Sankardaha Abad	Yes	Yes	Yes	Yes	c	Yes	Yes	Yes	Yes	b	Yes	No	No	No
1364	Bayarmari	Yes	Yes	Yes	Yes	c	Yes	Yes	Yes	Yes	b	Yes	No	No	No
1365	Chunchura	Yes	Yes	Yes	Yes	c	Yes	Yes	Yes	Yes	b	Yes	No	No	No
1366	Laukhali Patharghata	Yes	Yes	Yes	Yes	Yes	a	Yes	Yes	Yes	Yes	Yes	No	No	No
1367	Agarhati	Yes	Yes	Yes	Yes	Yes	Yes	Yes	Yes	Yes	Yes	Yes	No	Yes	No
1368	Fakirtakia	Yes	Yes	Yes	Yes	Yes	Yes	Yes	Yes	Yes	b	Yes	No	Yes	No
1369	Rajbari	Yes	Yes	Yes	Yes	Yes	Yes	Yes	Yes	Yes	Yes	Yes	No	Yes	No
1370	Natkora	Yes	Yes	Yes	Yes	Yes	Yes	Yes	Yes	Yes	Yes	Yes	No	No	No
1371	Hatgachhi	Yes	Yes	Yes	Yes	Yes	Yes	Yes	Yes	Yes	b	Yes	No	No	No
1372	Kanmari	Yes	Yes	Yes	Yes	Yes	Yes	Yes	Yes	Yes	Yes	Yes	Yes	Yes	Yes
1373	Khariat Abad	Yes	Yes	Yes	Yes	a	a	b	Yes	Yes	a	Yes	No	No	No
1374	Baunia Abad	Yes	Yes	Yes	Yes	Yes	b	Yes	Yes	Yes	Yes	Yes	No	No	No
1375	Nyazat	Yes	Yes	Yes	Yes	Yes	Yes	Yes	Yes	Yes	Yes	Yes	No	No	No
1376	Bayar Mari Abad	Yes	a	Yes	Yes	b	a	a	Yes	Yes	a	Yes	No	No	No
1377	Dashin Akhratala	Yes	Yes	Yes	Yes	Yes	Yes	Yes	Yes	Yes	Yes	Yes	No	No	No
1378	Putimari	Yes	b	Yes	c	c	b	Yes	Yes	a	b	Yes	No	No	No
1379	Gazalia	Yes	a	b	Yes	c	b	Yes	Yes	a	a	Yes	No	No	No
1380	Ghatihara	Yes	c	Yes	c	c	c	Yes	c	Yes	c	Yes	No	No	No
1381	Ghoshpur	Yes	b	Yes	Yes	c	b	b	Yes	Yes	b	Yes	No	Yes	No
1382	Kalinagar	Yes	b	b	Yes	c	Yes	b	Yes	Yes	Yes	Yes	Yes	Yes	Yes
1383	Raypur	Yes	Yes	b	Yes	c	b	b	Yes	Yes	b	Yes	No	No	No
1384	Radhanagar	Yes	Yes	b	b	Yes	b	b	b	Yes	a	Yes	No	No	No
1385	Chhota Sehara	Yes	Yes	b	b	Yes	b	b	b	Yes	a	Yes	No	No	No
1386	Nityabaria	Yes	c	a	Yes	c	b	c	Yes	Yes	a	Yes	No	No	No
1387	Bara Sehara	Yes	c	a	Yes	c	a	a	Yes	Yes	a	Yes	No	No	No
1388	Bholakhali	Yes	c	Yes	Yes	c	a	a	Yes	Yes	b	Yes	No	No	No

Block T O T A L : 30 19 20 23 14 14 20 27 28 10 30 2 6 2

Nearest Town		Land Use							
		Area under different types of land use (in hectares rounded up to one decimal place)							
Name	Distance range code i.e. a for < 5 Kms, b for 5-10 Kms and c for 10+ kms .	Forests	Area under Non-agricultural Uses	Barren and Un-cultivable land	Permanent Pastures and Other Grazing Lands	Land Under Miscellaneous Tree Crops etc.	Culturable Waste Land	Name of Village	Serial Number
102	103	104	105	106	107	108	109	2	1

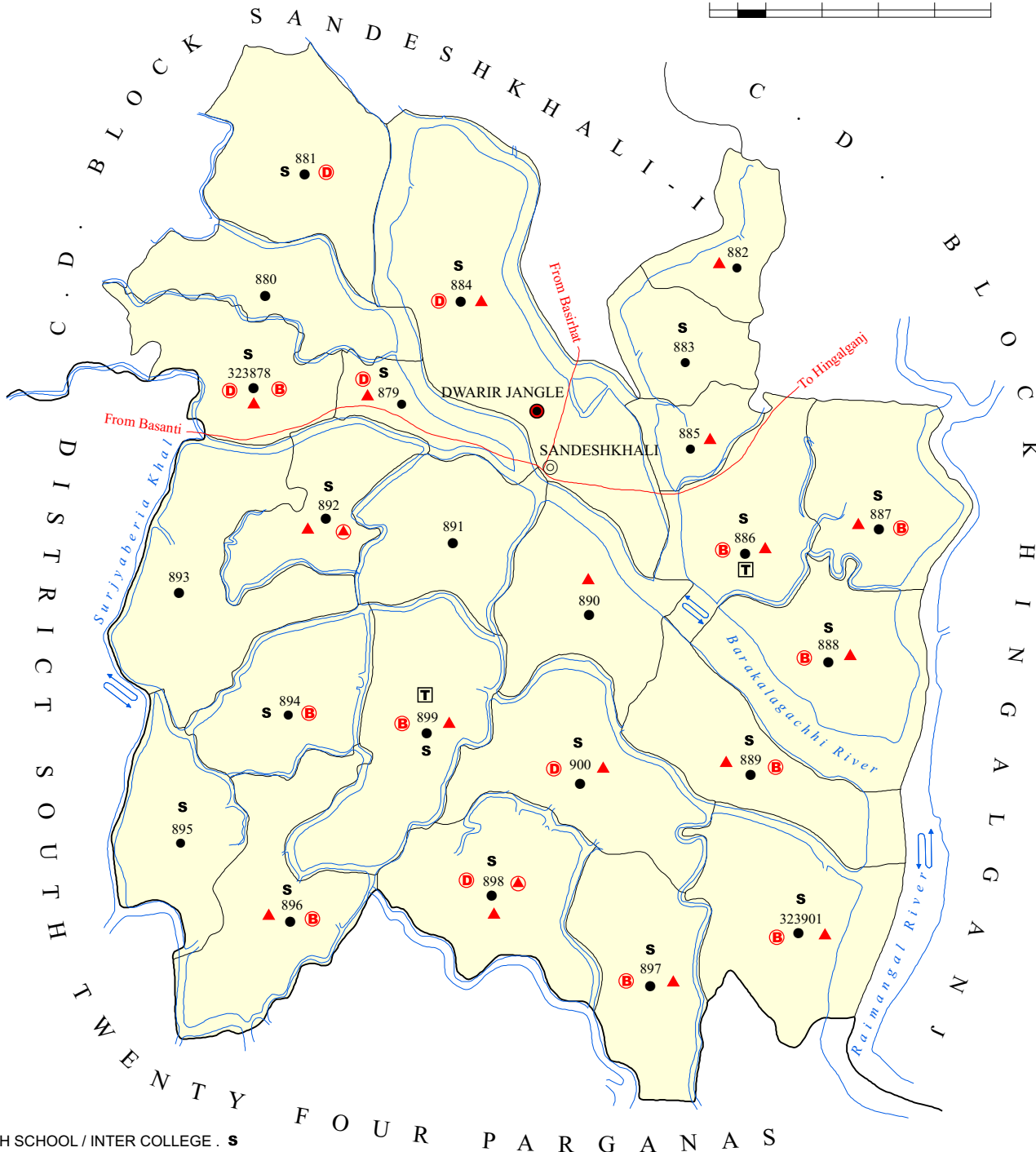
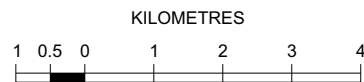
BASIRHAT	b	0	70.4	0	0	0	697.3	Matbari Abad	1359
BASIRHAT	b	0	56.3	0	0	0	175.1	Dheknamari	1360
BASIRHAT	b	0	21.8	0	0	0	452.4	Petuadhanihati	1361
BASIRHAT	b	0	480.2	0	0	0	155.7	Khassankdaha	1362
BASIRHAT	b	0	468.1	0	0	0	8.2	Sankardaha Abad	1363
BASIRHAT	b	0	358.8	0	0	0	19.9	Bayarmari	1364
BASIRHAT	b	0	184.9	0	0	0	321.3	Chunchura	1365
BASIRHAT	b	0	168.9	0	0	0	2.5	Laukhali Patharghata	1366
BASIRHAT	b	0	136.5	0	0	0	0	Agarhati	1367
BASIRHAT	b	0	110	0	0	0	645.9	Fakirtakia	1368
BASIRHAT	b	0	38.9	0	0	0	80.1	Rajbari	1369
BASIRHAT	b	0	50.5	0	0	0	6.2	Natkora	1370
BASIRHAT	b	0	118.7	0	0	0	287.2	Hatgachhi	1371
BASIRHAT	b	0	199.3	0	0	0	98.4	Kanmari	1372
BASIRHAT	b	0	53.1	0	0	0	489.6	Khariat Abad	1373
BASIRHAT	b	0	933	0	0	0	584.2	Baunia Abad	1374
BASIRHAT	b	0	249.5	0	0	0	530	Nyazat	1375
BASIRHAT	b	0	130.9	0	0	0	1357.2	Bayar Mari Abad	1376
BASIRHAT	b	0	659.9	0	0	0	200	Dashin Akhratala	1377
BASIRHAT	b	0	36.8	0	0	0	170.4	Putimari	1378
BASIRHAT	b	0	272.4	0	0	0	198.1	Gazalia	1379
BASIRHAT	b	0	133.6	0	0	0	305.8	Ghatihara	1380
BASIRHAT	b	0	100.5	0	0	0	277.4	Ghoshpur	1381
BASIRHAT	b	0	163.7	0	0	0	0	Kalinagar	1382
BASIRHAT	b	0	72.3	0	0	0	0	Raypur	1383
BASIRHAT	b	0	71.4	0	0	0	231.9	Radhanagar	1384
BASIRHAT	b	0	0	0	0	0	231.9	Chhota Sehara	1385
BASIRHAT	b	0	85.8	0	0	0	0	Nityabaria	1386
BASIRHAT	b	0	37.3	0	0	0	100.5	Bara Sehara	1387
BASIRHAT	b	0	134.5	0	0	0	15.2	Bholakhali	1388
0	0	0	5598	0	0	0	7642.4	: Block T O T A L	

Land Use											
Area under different types of land use (in hectares rounded up to one decimal place)							Area irrigated by source (in hectare).				
Serial Number	Name of Village	Fallow lands other than current fallows	Current Fallows	Net Area Sown	Total Irrigated Land Area	Total Un-irrigated Land Area	Canals (C)	Wells/Tube-wells(W/TW)	Tanks/Lakes(T/L)	Water Falls(WF)	Others(O)
1	2	110	111	112	113	114	115	116	117	118	119
1359	Matbari Abad	0	0	0	0	0	0	0	0	0	0
1360	Dheknamari	0	0	0	0	0	0	0	0	0	0
1361	Petuadhanihati	0	0	0	0	0	0	0	0	0	0
1362	Khassankdaha	0	0	150	150	0	0	150	0	0	0
1363	Sankardaha Abad	0	0	0	0	0	0	0	0	0	0
1364	Bayarmari	0	0	70	70	0	0	70	0	0	0
1365	Chunchura	0	0	100	100	0	0	100	0	0	0
1366	Laukhali Patharghata	0	0	470	422	48	30	370	22	0	0
1367	Agarhati	0	0	577	448	129	18	415	15	0	0
1368	Fakirtakia	0	0	30	30	0	0	30	0	0	0
1369	Rajbari	0	0	310	310	0	0	310	0	0	0
1370	Natkora	0	0	504.1	40	464.1	0	40	0	0	0
1371	Hatgachhi	0	0	15	15	0	0	15	0	0	0
1372	Kanmari	0	0	300	300	0	0	300	0	0	0
1373	Khariat Abad	0	0	0	0	0	0	0	0	0	0
1374	Baunia Abad	0	0	2	0	2	0	0	0	0	0
1375	Nyazat	0	0	1.5	0	1.5	0	0	0	0	0
1376	Bayar Mari Abad	0	0	88.9	22.3	66.6	0	22.3	0	0	0
1377	Dashin Akhratala	0	0	200	90	110	0	90	0	0	0
1378	Putimari	0	0	28.3	28.3	0	0	0	28.3	0	0
1379	Gazalia	0	0	85.6	85.6	0	0	30	55.6	0	0
1380	Ghatihara	0	0	82.6	82.6	0	0	20	62.6	0	0
1381	Ghoshpur	0	0	170.8	170.8	0	5	100	65.8	0	0
1382	Kalinagar	0	0	500	500	0	0	18	482	0	0
1383	Raypur	0	0	239.7	7	232.7	7	0	0	0	0
1384	Radhanagar	0	0	35	35	0	0	35	0	0	0
1385	Chhota Sehora	0	0	117.4	50	67.4	0	50	0	0	0
1386	Nityabaria	0	0	421.7	4	417.7	0.5	1.5	2	0	0
1387	Bara Sehora	0	0	175.4	3	172.4	0	3	0	0	0
1388	Bholakhali	0	0	314.4	2	312.4	0	2	0	0	0
Block T O T A L :		0	0	4989.4	2965.6	2023.8	60.5	2171.8	733.3	0	0

Name of three most important commodities manufactured			Name of Village	Serial Number
First	Second	Third		
120	121	122	2	1

Rice	Matbari Abad	1359
	Dheknamari	1360
	Petuadhanihati	1361
	Khassankdaha	1362
	Sankardaha Abad	1363
	Bayarmari	1364
	Chunchura	1365
	Laukhali Patharghata	1366
	Agarhati	1367
	Fakirtakia	1368
	Rajbari	1369
	Natkora	1370
	Hatgachhi	1371
	Kanmari	1372
	Khariat Abad	1373
	Baunia Abad	1374
	Nyazat	1375
	Bayar Mari Abad	1376
	Dashin Akhratala	1377
	Putimari	1378
	Gazalia	1379
	Ghatihara	1380
	Ghoshpur	1381
	Kalinagar	1382
Rice	Raypur	1383
Rice	Radhanagar	1384
Rice	Chhota Sehara	1385
Rice	Nityabaria	1386
Rice	Bara Sehara	1387
Rice	Bholakhali	1388
: Block T O T A L		

INDIA
WEST BENGAL
C. D. BLOCK SANDESHKHALI - II
DISTRICT NORTH TWENTY FOUR PARGANAS



- HIGH SCHOOL / INTER COLLEGE . **s**
 TECHNICAL INSTITUTIONS **T**
 BANK **(B)**
 DISPENSARY **(D)**
 PRIMARY HEALTH CENTRE **(A)**
 OTHER MEDICAL SERVICES **(▲)**

- BOUNDARY, DISTRICT
 " C. D. BLOCK
 " VILLAGE WITH MDDS CODE
 HEADQUARTERS : POLICE STATION, C. D. BLOCK
 POPULATION SIZE OF VILLAGES : 1000-4999,
 5000 AND ABOVE
 IMPORTANT METALLED ROAD
 RIVER AND STREAM

TOTAL AREA OF THE C.D. BLOCK.....	197.21 Sq. Kms.
TOTAL POPULATION OF THE C.D. BLOCK.....	160976
TOTAL NUMBER OF VILLAGES.....	24
TOTAL NUMBER OF INHABITED VILLAGES.....	24
TOTAL NUMBER OF CENSUS TOWNS.....	NIL
TOTAL NUMBER OF STATUTORY TOWNS.....	NIL
DISTANCE FROM DISTRICT HEADQUARTERS TO C. D. BLOCK HEADQUARTERS (APPROX.).... 110 Kms.	

Alphabetical List of Villages

Name of the CD Block : Sandeshkhali-II

CD Block Code (2011) : 0182

Sl. No.	Name of the Village	PLCN 2001	MDDS PLCN 2011
1	2	3	4
1	Atapur	01761500	323889
2	Bermajur	01760700	323881
3	Bhangatushkhali	01761700	323891
4	Bouthakurani	01760900	323883
5	Daudpur	01762200	323896
6	Dhamakhali	01760500	323879
7	Dholkhali	01761100	323885
8	Dhuchnikhali	01762600	323900
9	Durgamandap	01762500	323899
10	Dwarir Jangle	01761000	323884
11	Gabbaria	01762100	323895
12	Hatgachha	01761300	323887
13	Jeliakhali Pashchim Khanda	01761900	323893
14	Jeliakhali Purba Khanda	01761800	323892
15	Jhupkhali	01760600	323880
16	Joygopalpur	01762300	323897
17	Khulna	01761200	323886
18	Korakati	01762400	323898
19	Manipur	01762700	323901
20	Rampur	01760400	323878
21	Sitalia	01761400	323888
22	Sukhdoani	01762000	323894
23	Tongtala	01760800	323882
24	Tushkhali	01761600	323890

Census of India 2011
Amenities and Land use

Serial Number	Name of Village	Location code no.	Total area of the village (in hectares rounded up to one decimal place)	Total population (2011 census)	Number of households (2011 census)	Number of educational amenities availab village , the distance range code viz; a for for 10+ kms of nearest place where fa							
						Pre-Primary school (PP)	Primary school (P)	Middle school (M)	Secondary School (S)	Senior Secondary school (SS)	Degree college of arts science & commerce (ASC)	Engineering college(EC)	Medical college (MC)
1	2	3	4	5	6	7	8	9	10	11	12	13	14
Name of District:-North Twenty Four Parganas													
Name of CD Block:-Sandeshkhali - II													
1389	Rampur	323878	694.8	8612	1902	5	4	1	1	a	c		
1390	Dhamakhali	323879	364.9	2807	613	2	1	1	1	b	c	c	
1391	Jhupkhali	323880	686.8	7908	1845	4	4	a	a	b	c	c	
1392	Bermajur	323881	1038.8	13136	2979	7	6	1	1	c	b	c	
1393	Tongtala	323882	371.1	1759	421	2	2	b	b	b	c	c	
1394	Bouthakurani	323883	437.1	2840	683	6	6	2	1	a	c	c	
1395	Dwarir Jangle	323884	1864	11155	2746	8	8	2	2	1			
1396	Dholkhali	323885	280.9	2556	618	2	2	a	a	a	c	c	
1397	Khulna	323886	766.9	5958	1389	6	5	1	1	1	c	c	c
1398	Hatgachha	323887	813.8	5960	1448	5	5	2	1	1	c	c	c
1399	Sitalia	323888	1172.8	6092	1463	5	5	1	1		c	c	c
1400	Atapur	323889	855.5	5287	1262	3	3	2	1	1	c	c	
1401	Tushkhali	323890	812	9645	2217	3	3	a	a	a	c		
1402	Bhangatushkhali	323891	723.6	7346	1653	4	4						
1403	Jeliakhali Purba Khanda	323892	576.7	5084	1254	3	3	1	1	1			
1404	Jeliakhali Pashchim Khanda	323893	1159	10193	2322	6	6						
1405	Sukhdoani	323894	678.2	4481	981	6	6	2	2				
1406	Gabbaria	323895	604.6	3841	842	2	2	1	1				
1407	Daudpur	323896	989	7510	1751	5	5	1	1	1			
1408	Joygopalpur	323897	825.2	7761	2031	4	4	1	1	2	c	c	
1409	Korakati	323898	913	6695	1611	6	6	2	2	1	c		
1410	Durgamandap	323899	1032.4	8932	2068	5	5	2	2	1			
1411	Dhuchnikhali	323900	976.9	7266	1742	3	3	1	1	a	c		
1412	Manipur	323901	1083.3	8152	1930	6	6	1	1	b	c	c	
Block T O T A L :			19721.3	160976	37771	108	104	25	22	10	0	0	0

- Village Directory

(As in 2009)

le. (If not available within the < 5 Kms, b for 5-10 Kms and c if facility is available is given).						Number of Medical Amenities available. (If not available within the village, the distance range code viz; a for < 5 Kms, b for 5-10 Kms and c for 10+ kms of nearest place where facility is available is given).												
Management institute (MI)	Polytechnic (Pt)	Vocational training school /ITI	Non-formal training centre (NFTC)	Special school for disabled (SSD)	Others (specify)	Community health centre (CHC)	Primary health centre (PHC)	Primary health sub centre (PHS)	Maternity and child welfare centre (MCW)	T.B. clinic (TBC)	Hospital-allopathic (HA)	Hospital-alternative medicine (HO)	Dispensary (D)	Veterinary hospital (VH)	Mobile health clinic (MHC)	Family welfare centre (FWC)	Name of Village	Serial Number
15	16	17	18	19	20	21	22	23	24	25	26	27	28	29	30	31	2	1

Location CodeNo:-337

Location CodeNo:-0182

						b	c	1		c	c		8	b			Rampur	1389
								1					2				Dhamakhali	1390
								a			c		a				Jhupkhali	1391
					1	c	c		c	c	c		1				Bermajur	1392
						b	b	1	b	b	b		b	b	b	b	Tongtala	1393
						a	a	a	a	a	a	c	a	b	b	a	Bouthakurani	1394
					3	a	a	1	a	b	b		4	1	b	a	Dwarir Jangle	1395
					1	a	a	1	a	a	a		a	1	a	a	Dholkhali	1396
c	c	1			1			1	1	1	1						1 Khulna	1397
c	c	a		c	3			1	1	1							1 Hatgachha	1398
c	c	a			a			1	1	1	a						1 Sitalia	1399
								1									Atapur	1400
					4			1									Tushkhali	1401
																	Bhangatushkhali	1402
							1	1									Jeliakhali Purba Khanda	1403
																	Jeliakhali Pashchim Khanda	1404
					1												Sukhdoani	1405
					1												Gabbaria	1406
					3			1									Daudpur	1407
								1									Joygopalpur	1408
					4		1	2			1		1				Korakati	1409
		1			4			1									Durgamandap	1410
					1			2					2				Dhuchnikhali	1411
								1									Manipur	1412
0	0	2	0	0	27	0	2	19	3	3	2	0	18	2	0	3	: Block TOTAL	

Serial Number	Name of Village	Number of Non-Government Medical Amenities available.							Availability of drinking water - Yes / No							
		Charitable non Govt. hospital/Nursing home.	Medical practitioner with MBBS Degree	Medical practitioner with other degree	Medical practitioner with no degree	Traditional practitioner and faith healer	Medicine Shop	Others	Tap water (Treated/Untreated)	Well water (Covered / Uncovered well)	Hand Pump	Tube wells / Bore well	Spring	River / Canal	Tank / Pond / Lake	Others
1	2	32	33	34	35	36	37	38	39	40	41	42	43	44	45	46

1389	Rampur	0	0	1	7	0	2	0	No	No	Yes	No	No	Yes	Yes	No
1390	Dhamakhali	0	0	0	1	0	2	0	No	No	Yes	No	No	Yes	Yes	No
1391	Jhupkhali	0	0	0	0	0	0	0	No	No	Yes	No	No	Yes	Yes	No
1392	Bermajur	0	0	0	2	0	6	0	No	No	Yes	Yes	No	Yes	Yes	No
1393	Tongtala	0	0	0	3	0	0	0	No	No	Yes	No	No	Yes	Yes	No
1394	Bouthakurani	0	0	0	2	0	0	0	No	No	Yes	No	No	Yes	Yes	No
1395	Dwarir Jangle	0	0	0	0	0	0	0	No	No	Yes	No	No	Yes	Yes	No
1396	Dholkhali	0	0	0	2	0	0	0	No	No	Yes	No	No	Yes	Yes	No
1397	Khulna	0	1	0	2	3	3	0	Yes	No	Yes	No	No	Yes	Yes	No
1398	Hatgachha	0	0	1	0	1	0	0	Yes	No	Yes	No	No	Yes	Yes	No
1399	Sitalia	0	0	0	0	1	0	0	Yes	No	Yes	No	No	Yes	Yes	No
1400	Atapur	0	0	0	0	0	0	0	No	No	Yes	No	No	Yes	Yes	No
1401	Tushkhali	0	0	0	4	4	4	0	No	No	Yes	No	No	Yes	Yes	No
1402	Bhangatushkhali	0	0	0	0	0	0	0	No	No	Yes	No	No	No	No	No
1403	Jeliakhali Purba Khanda	0	0	0	0	0	0	0	No	No	Yes	No	No	No	No	No
1404	Jeliakhali Pashchim Khanda	0	0	0	0	0	0	0	No	No	Yes	No	No	No	No	No
1405	Sukhdoani	0	0	0	0	0	7	0	No	No	Yes	No	No	Yes	Yes	No
1406	Gabbaria	0	0	0	0	0	5	0	No	No	Yes	No	No	Yes	Yes	No
1407	Daudpur	0	0	0	0	0	9	0	No	No	Yes	No	No	Yes	Yes	No
1408	Joygopalpur	0	0	0	0	0	0	0	No	No	Yes	No	No	Yes	Yes	No
1409	Korakati	0	0	0	2	2	1	0	Yes	No	Yes	No	No	Yes	Yes	No
1410	Durgamandap	0	0	0	0	0	6	0	Yes	No	Yes	No	No	Yes	Yes	No
1411	Dhuchnikhali	0	0	0	4	4	4	0	No	No	Yes	No	No	Yes	Yes	No
1412	Manipur	0	0	0	0	0	0	0	No	No	Yes	No	No	Yes	Yes	No
Block T O T A L :		0	1	2	29	15	49	0	5	0	24	1	0	21	21	0

Availability of toilet & others Yes / No				Communication and transport facilities (If amenities available code -Yes is given except for Village Pin Code ,If not available within the village , the distance range code viz; a for < 5 Kms, b for 5-10 Kms and c for 10+ kms of nearest place where facility is available is given).								
Community toilet including bath.	Community toilet excluding bath.	Rural sanitary mart or sanitary hardware outlet available near the village.	Community bio- gas or recycle of waste for productive use.	Post office(PO)	Sub post office (SPO)	Post & Telegraph office (P&TO)	Village Pin Code	Telephones (Land lines)	Public call office (PCO)	Mobile phone coverage	Name of Village	Serial Number
47	48	49	50	51	52	53	54	55	56	57	2	1

No	Yes	Yes	No	Yes	b	c	743329	c	Yes	Yes	Rampur	1389
No	Yes	Yes	No	c	a	c	743329		b	Yes	Dhamakhali	1390
No	Yes	Yes	No	Yes	b	c	743442	c	Yes	Yes	Jhupkhali	1391
No	No	Yes	No	Yes	a	c	743442		Yes	Yes	Bermajur	1392
No	No	No	No	a	b	c	743446	b	Yes	Yes	Tongtala	1393
No	No	No	No	Yes	b	c	743446	b	Yes	Yes	Bouthakurani	1394
No	No	No	No	Yes	Yes	c	743446	b	b	Yes	Dwarir Jangle	1395
No	No	No	No	a	b	c	743446	b	Yes	Yes	Dholkhali	1396
No	Yes	No	No	Yes		c	743446	a	Yes	Yes	Khulna	1397
No	No	No	No	Yes	Yes	Yes	743439	c	Yes	Yes	Hatgachha	1398
No	No	No	No	Yes	b	c	743446	b	Yes	Yes	Sitalia	1399
No	No	No	No	Yes	c	c	743446	b	b	b	Atapur	1400
No	No	Yes	No	Yes		c	743446			Yes	Tushkhali	1401
No	No	No	No	Yes	a	c	743446		Yes	Yes	Bhangatushkhali	1402
No	No	No	No	Yes	c	c	743329		Yes	Yes	Jeliakhali Purba Khanda	1403
No	No	No	No	b	c	c	743329		Yes	Yes	Jeliakhali Pashchim Khanda	1404
No	No	Yes	No		Yes	c	743446			Yes	Sukhdoani	1405
No	No	Yes	No		Yes	c	743611			Yes	Gabbaria	1406
No	No	Yes	No		Yes	c	743611			Yes	Daudpur	1407
No	No	No	No	Yes	c	c	743446			b	Joygopalpur	1408
No	No	No	No	Yes		c	743446	Yes		Yes	Korakati	1409
No	No	Yes	No			c	743446	a		Yes	Durgamandap	1410
No	No	No	No	Yes		c	743446	Yes		Yes	Dhuchnikhali	1411
No	No	No	No	Yes	c	c	743446			b	Manipur	1412
0	4	9	0	16	5	1	24	2	11	21	: Block TOTAL	

Communication and transport facilities (If amenities available code -Yes is given except for Village Pin Code ,If not available within the village , the distance range code viz; a for < 5 Kms, b for 5-10 Kms and c for 10+ kms of nearest place where facility is available is given).												Village connected to highway (If amenities available code viz; a for < 5 Kms, b for 5-10 Kms and c for 10+ kms of nearest place where facility is available is given).				
Serial Number	Name of Village	Internet cafes/ Common service centre (CSC)	Private courier facility	Bus service (Public & Private)	Railway stations	Auto/Modified Autos	Taxis and Vans	Tractors	Cycle-pulled rickshaws(Manual & Machine driven)	Carts driven by animals	Sea /River ferry service	Connected to national highway(NH)	Connected to state highway(SH)	Connected to major district road (MDR)	Connected to others district road	Pucca roads
1	2	58	59	60	61	62	63	64	65	66	67	68	69	70	71	72

1389	Rampur	c	c	Yes	c	Yes	Yes	c	Yes	c	Yes	c	b	Yes	Yes	Yes
1390	Dhamakhali	b	c	Yes	c	Yes	Yes	a	Yes	c	Yes	c	b	Yes	Yes	Yes
1391	Jhupkhali	b	c	a	c	Yes	Yes	a	Yes	c	a	c	b	Yes	Yes	Yes
1392	Bermajur	b	b	a	c	Yes	Yes	b	Yes	c	Yes					Yes
1393	Tongtala	b	c	b	c	b	Yes	c	Yes	c	Yes	c	c	c		a
1394	Bouthakurani	b	c	b	c	b	Yes	a	Yes	c	Yes	c	c	c		a
1395	Dwarir Jangle	c	c	a	c	a	Yes	c	Yes	c	Yes					Yes
1396	Dholkhali	b	c	b	c	b	Yes	c	Yes	c	Yes	c	c	c		Yes
1397	Khulna	Yes	b	a	c	a	a	a	Yes	c	Yes					Yes
1398	Hatgachha	b	b	b	c	c	a	a	Yes	c	a					Yes
1399	Sitalia	a	b	b	c	c	a	c	Yes	c	Yes	c				b
1400	Atapur	b	a	b	c	b	Yes	a	Yes	c	b					a
1401	Tushkhali	a	a	b	c	b	a	Yes	Yes	c	Yes					Yes
1402	Bhangatushkhali	b	b	a	c	a	Yes	a	Yes	c	b					a
1403	Jeliakhali Purba Khanda	b	b	a	c	b	a	a	Yes	c	Yes					Yes
1404	Jeliakhali Pashchim Khanda	b	b	b	c	b	Yes	a	Yes	c	Yes					b
1405	Sukhdoani	b	b	b	c	b	Yes	a	Yes	c	Yes					Yes
1406	Gabbaria	b	a	b	c	b	a	a	Yes	c	Yes					a
1407	Daudpur	c	a	b	c	b	Yes	b	Yes	c	Yes					Yes
1408	Joygopalpur	b	b	b	c	a	Yes	a	Yes	c	b					a
1409	Korakati	c	b	a	c	a	Yes	a	Yes	c	Yes					a
1410	Durgamandap	c	b	b	c	b	Yes	a	Yes	c	Yes					a
1411	Dhuchnikhali	b	b	b	c	a	Yes	a	Yes	c	b					a
1412	Manipur	b	b	a	c	a	Yes	b	Yes	c	b					a

Block T O T A L : 1 0 2 0 4 18 1 24 0 17 0 0 3 3 12

ys,village roads, banks & credit societies
 :-Yes is given, If not available within the
 code viz; a for < 5 Kms, b for 5-10 Kms
 place where facility is available is given).

Availability of miscellaneous facilities (If amenities available code -Yes is given, If not
 available within the village , the distance range code viz; a for < 5 Kms, b for 5-10 Kms
 and c for 10+ kms of nearest place where facility is available is given).

Kutchcha roads	Water bounded macadam(WBM) roads	Navigable waterway (river/canal)(NW)	Footpaths (FP)	Commercial & Co-operative Banks	ATM	Agricultural Credit Societies	Self-Help Group (SHG)	Public distribution system (PDS) shop	Mandis / Regular market	Weekly Haat	Agricultural marketing society	Integrated Child Development Scheme (Nutritional Centres)	Anganwadi Centre (Nutritional Centres)	Others (Nutritional Centres)	Name of Village	Serial Number
73	74	75	76	77	78	79	80	81	82	83	84	85	86	87	2	1

Yes	Yes	Yes	Yes	Yes	c	c	Yes	Yes	c	Yes	Yes	Yes	Yes	Yes	Rampur	1389
Yes	Yes	Yes	Yes	b	c	c	Yes	Yes	Yes	b	b	Yes	Yes	Yes	Dhamakhali	1390
Yes	Yes	Yes	Yes	a	c	c	Yes	Yes	c	b	Yes	Yes	Yes	Yes	Jhupkhali	1391
Yes		Yes	Yes	b	c	c	Yes	Yes	c	Yes	Yes	Yes	Yes	Yes	Bermajur	1392
a		Yes	Yes	c	c	c	Yes	Yes	Yes	Yes	Yes	Yes	Yes	Yes	Tongtala	1393
Yes		Yes	Yes	c	c	c	Yes	Yes	b	Yes	Yes	b	Yes	Yes	Bouthakurani	1394
Yes	c	Yes	Yes	c	c	c	Yes	Yes	Yes	Yes	Yes	Yes	Yes	Yes	Dwarir Jangle	1395
Yes		Yes	Yes	c	c	c	Yes	Yes	b	Yes	Yes	Yes	Yes	Yes	Dholkhali	1396
Yes		Yes	Yes	Yes		Yes	Yes	Yes	Yes	Yes	Yes	Yes	Yes	Yes	Khulna	1397
Yes		Yes	Yes	Yes		Yes	Yes	Yes	Yes	a	Yes	Yes	Yes	Yes	Hatgachha	1398
Yes		Yes	Yes	Yes		Yes	Yes	Yes	Yes	Yes	Yes	Yes	Yes	Yes	Sitalia	1399
a			Yes	Yes		c	Yes	Yes	c	Yes	Yes	c	Yes	Yes	Atapur	1400
Yes			Yes			c	Yes	Yes	c	Yes	Yes	Yes	Yes	Yes	Tushkhali	1401
a			Yes		c	c	Yes	Yes	c	Yes	Yes	Yes	Yes	Yes	Bhangatushkhali	1402
a			Yes			c	Yes	Yes	c	Yes	Yes	Yes	Yes	Yes	Jeliakhali Purba Khanda	1403
a			Yes			c	Yes	Yes	Yes	Yes	Yes	Yes	Yes	Yes	Jeliakhali Pashchim Khanda	1404
Yes		Yes	Yes	Yes		c	Yes	Yes	c	Yes	Yes	Yes	Yes	Yes	Sukhdoani	1405
Yes			Yes			c	Yes	Yes	c	Yes	Yes	Yes	Yes	Yes	Gabbaria	1406
Yes		Yes	Yes	Yes		c	Yes	Yes	c	Yes	Yes	Yes	Yes	Yes	Daudpur	1407
b			Yes	Yes		c	Yes	Yes	b	Yes	Yes	c	Yes	Yes	Joygopalpur	1408
Yes			Yes		c	c	Yes	Yes	c	Yes	Yes	Yes	Yes	Yes	Korakati	1409
Yes		Yes	Yes	Yes		c	Yes	Yes	c	Yes	Yes	Yes	Yes	Yes	Durgamandap	1410
Yes			Yes		c	c	Yes	Yes	c	Yes	Yes	Yes	Yes	Yes	Dhuchnikhali	1411
a			Yes	Yes		c	Yes	Yes	c	Yes	Yes	c	Yes	Yes	Manipur	1412
17	3	14	24	10	0	3	24	24	7	21	23	20	24	24	: Block T O T A L	

Availability of miscellaneous facilities (If amenities available code -Yes is given, If not available within the village , the distance range code viz; a for < 5 Kms, b for 5-10 Kms and c for 10+ kms of nearest place where facility is available is given).												Availability of electricity (Yes/No)			
Serial Number	Name of Village	ASHA (Accredited Social Health Activist)	Community centre with/without TV	Sports Field,	Sports Club / Recreation Centre	Cinema / Video Hall	Public Library	Public Reading Room	Newspaper Supply	Assembly Polling station	Birth & Death Registration Office	Power Supply for Domestic Use (ED)	Power Supply for Agricultural Use (EAG)	Power Supply for Commercial Use (EC)	Power Supply for All Uses (EA)
1	2	88	89	90	91	92	93	94	95	96	97	98	99	100	101

1389	Rampur	Yes	Yes	Yes	Yes	Yes	Yes	Yes	Yes	Yes	Yes	Yes	No	Yes	No
1390	Dhamakhali	Yes	Yes	b	Yes	Yes	b	Yes	Yes	Yes	b	Yes	No	No	No
1391	Jhupkhali	Yes	Yes	Yes	Yes	a	Yes	Yes	Yes	Yes	a	Yes	No	No	No
1392	Bermajur	Yes	Yes	Yes	Yes	Yes	b	b	b	Yes	Yes	Yes	No	No	No
1393	Tongtala	Yes	c	c	c	c	b	b	Yes	Yes	a	Yes	No	No	No
1394	Bouthakurani	Yes	c	c	c	c	b	b	Yes	Yes	Yes	Yes	No	No	No
1395	Dwarir Jangle	Yes	Yes	Yes	Yes	Yes	Yes	Yes	Yes	Yes	Yes	Yes	No	No	No
1396	Dholkhali	Yes	c	c	c	c	b	Yes	Yes	Yes	Yes	Yes	No	No	No
1397	Khulna	Yes	Yes	b	Yes	Yes	Yes	Yes	Yes	Yes	Yes	Yes	No	Yes	No
1398	Hatgachha	Yes	Yes	Yes	Yes	Yes	Yes	Yes	Yes	Yes	Yes	Yes	No	Yes	No
1399	Sitalia	Yes	Yes	Yes	Yes	Yes	Yes	Yes	Yes	Yes	Yes	Yes	Yes	Yes	Yes
1400	Atapur	Yes	Yes	Yes	Yes	Yes	Yes	Yes	Yes	Yes	Yes	Yes	No	No	No
1401	Tushkhali	Yes	Yes	Yes	Yes	Yes	Yes	Yes	Yes	Yes	Yes	Yes	No	No	No
1402	Bhangatushkhali	Yes	Yes	Yes	Yes	Yes	Yes	Yes	Yes	Yes	Yes	Yes	No	No	No
1403	Jeliakhali Purba Khanda	Yes	Yes	Yes	Yes	Yes	Yes	Yes	Yes	Yes	Yes	Yes	No	No	No
1404	Jeliakhali Pashchim Khanda	Yes	Yes	Yes	Yes	Yes	Yes	Yes	Yes	Yes	Yes	Yes	No	No	No
1405	Sukhdoani	Yes	Yes	b	Yes	Yes	Yes	Yes	Yes	Yes	Yes	Yes	No	No	No
1406	Gabbaria	Yes	Yes	a	Yes	Yes	Yes	Yes	Yes	Yes	Yes	Yes	No	No	No
1407	Daudpur	Yes	Yes	b	Yes	Yes	Yes	Yes	Yes	Yes	Yes	Yes	No	No	No
1408	Joygopalpur	Yes	Yes	Yes	Yes	Yes	Yes	Yes	Yes	Yes	Yes	Yes	No	No	No
1409	Korakati	Yes	Yes	Yes	Yes	Yes	Yes	Yes	Yes	Yes	Yes	Yes	No	No	No
1410	Durgamandap	Yes	Yes	b	Yes	Yes	Yes	Yes	Yes	Yes	Yes	Yes	No	No	No
1411	Dhuchnikhali	Yes	Yes	Yes	Yes	Yes	Yes	Yes	Yes	Yes	Yes	Yes	No	No	No
1412	Manipur	Yes	Yes	Yes	Yes	Yes	Yes	Yes	Yes	Yes	Yes	Yes	No	No	No
Block T O T A L :		24	21	15	21	20	19	21	23	24	21	24	1	4	1

Nearest Town		Land Use							
		Area under different types of land use (in hectares rounded up to one decimal place)							
Name	Distance range code i.e. a for < 5 Kms, b for 5-10 Kms and c for 10+ kms .	Forests	Area under Non-agricultural Uses	Barren and Un-cultivable land	Permanent Pastures and Other Grazing Lands	Land Under Miscellaneous Tree Crops etc.	Culturable Waste Land	Name of Village	Serial Number
102	103	104	105	106	107	108	109	2	1

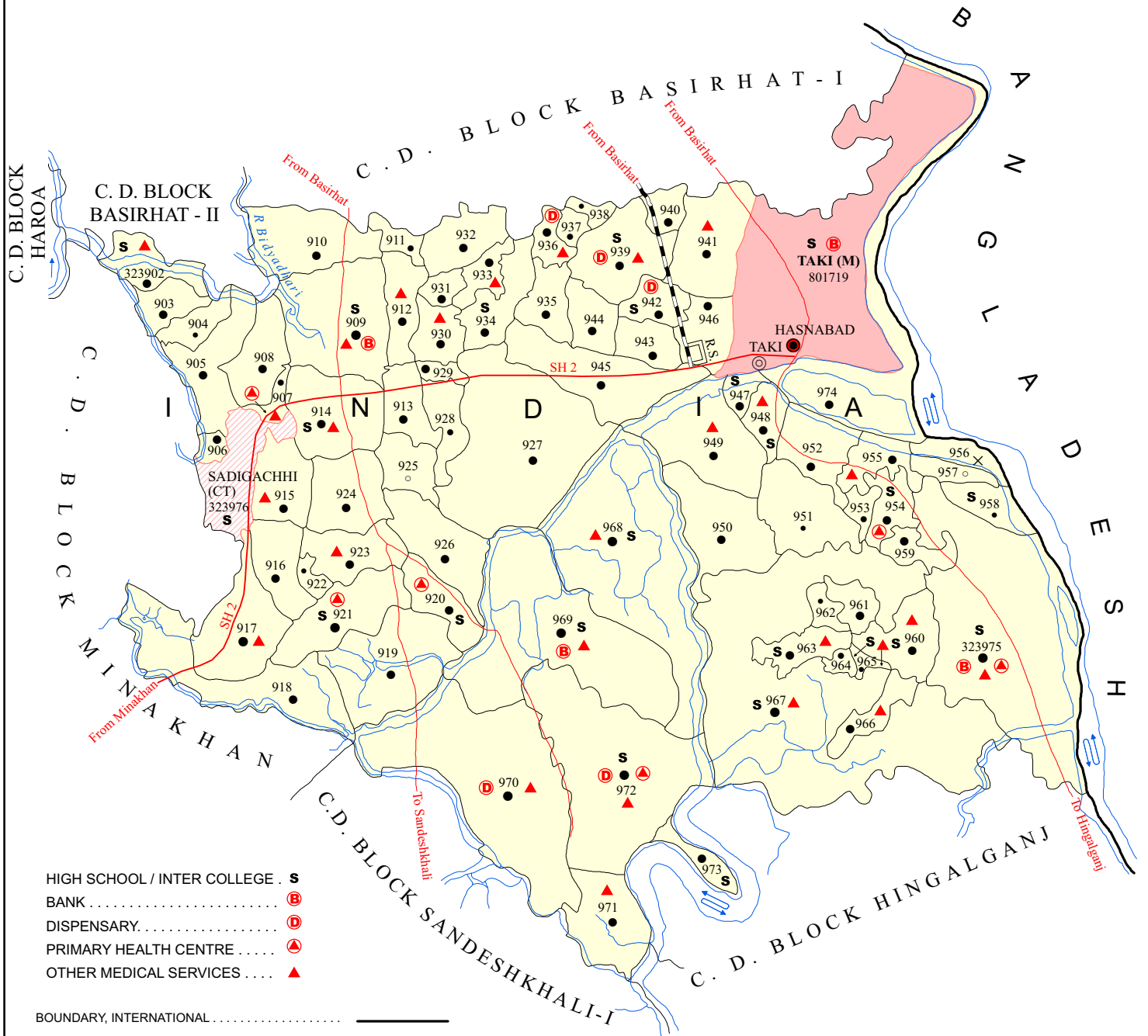
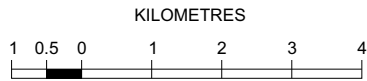
BASIRHAT	c	0	272	0	0	0	0	Rampur	1389
BASIRHAT	c	0	281.9	0	0	0	0	Dhamakhali	1390
BASIRHAT	c	0	392	0	0	0	0	Jhupkhali	1391
BASIRHAT	c	0	589	0	0	0	0	Bermajur	1392
BASIRHAT	c	0	209.3	0	0	0	0	Tongtala	1393
BASIRHAT	c	2	234.2	0	0	0	0	Bouthakurani	1394
BASIRHAT	c	0	1250	0	0	0	0	Dwarir Jangle	1395
BASIRHAT	c	0	159.5	0	0	0	0	Dholkhali	1396
BASIRHAT	c	0	95.1	0	0	0	526.9	Khulna	1397
BASIRHAT	c	0	99.9	0	0	0	676.9	Hatgachha	1398
BASIRHAT	c	0	483.4	0	0	0	0	Sitalia	1399
BASIRHAT	c	0	404.6	0	0	0	0	Atapur	1400
BASIRHAT	c	0	355	0	0	0	0	Tushkhali	1401
BASIRHAT	c	0	512	0	0	0	0	Bhangatushkhali	1402
BASIRHAT	c	0	88	0	0	0	0	Jeliakhali Purba Khanda	1403
BASIRHAT	c	0	402.5	0	0	0	0	Jeliakhali Pashchim Khanda	1404
BASIRHAT	c	0	135.7	0	0	0	0	Sukhdoani	1405
BASIRHAT	c	0	156.4	0	0	0	0	Gabbaria	1406
BASIRHAT	c	0	277.3	0	0	0	0	Daudpur	1407
CANNING	c	0	182.4	0	0	0	0	Joygopalpur	1408
BASIRHAT	c	0	418.5	0	0	0	0.4	Korakati	1409
BASIRHAT	c	0	32.8	0	0	0	0	Durgamandap	1410
BASIRHAT	c	0	328	0	0	0	0.9	Dhuchnikhali	1411
BASIRHAT	c	0	497.5	0	0	0	0	Manipur	1412
0	0	2	7857	0	0	0	1205.1	Block T O T A L	

Land Use											
Area under different types of land use (in hectares rounded up to one decimal place)							Area irrigated by source (in hectare).				
Serial Number	Name of Village	Fallow lands other than current fallows	Current Fallows	Net Area Sown	Total Irrigated Land Area	Total Un-irrigated Land Area	Canals (C)	Wells/Tube-wells(W/TW)	Tanks/Lakes(T/L)	Water Falls(WF)	Others(O)
1	2	110	111	112	113	114	115	116	117	118	119
1389	Rampur	0	0	422.8	280	142.8	5.6	0	274.4	0	0
1390	Dhamakhali	0	0	83	8	75	0	0	8	0	0
1391	Jhupkhali	0	0	294.8	61	233.8	0	0	61	0	0
1392	Bermajur	0	0	449.8	162	287.8	0	0	0	0	162
1393	Tongtala	0	0	161.8	9.5	152.3	0	0	0	0	9.5
1394	Bouthakurani	0	0	200.9	7.4	193.5	0	0	0	0	7.4
1395	Dwarir Jangle	0	0	614	17	597	0	7.5	0	0	9.5
1396	Dholkhali	0	0	121.4	3.9	117.5	0	0	0	0	3.9
1397	Khulna	0	0	144.9	45	99.9	2	0	43	0	0
1398	Hatgachha	0	0	37	37	0	2	0	35	0	0
1399	Sitalia	0	0	689.4	13	676.4	0	0	13	0	0
1400	Atapur	0	0	450.9	18.2	432.7	0	0	0	0	18.2
1401	Tushkhali	0	0	457	29.9	427.1	0	0	0	0	29.9
1402	Bhangatushkhali	0	0	211.6	11	200.6	0	0	0	0	11
1403	Jeliakhali Purba Khanda	0	0	488.7	24.8	463.9	0	0	0	0	24.8
1404	Jeliakhali Pashchim Khanda	0	0	756.5	70	686.5	0	0	70	0	0
1405	Sukhdoani	0	0	542.6	482.5	60.1	0	0	482.5	0	0
1406	Gabbaria	0	0	448.2	291.8	156.4	0	0	291.8	0	0
1407	Daudpur	0	0	711.8	434.5	277.3	0	0	434.5	0	0
1408	Joygopalpur	0	0	642.7	43	599.7	0	0	0	0	43
1409	Korakati	0	0	494.1	33.1	460.9	7.9	0	25.2	0	0
1410	Durgamandap	0	0	999.6	966.8	32.8	0	0	966.8	0	0
1411	Dhuchnikhali	0	0	648	17.2	630.8	0	0	0	0	17.2
1412	Manipur	0	0	585.8	35.5	550.3	0	25	10.5	0	0
Block T O T A L :		0	0	10657	3102.1	7555.1	17.5	32.5	2715.7	0	0

Name of three most important commodities manufactured			Name of Village	Serial Number
First	Second	Third		
120	121	122	2	1

			Rampur	1389
			Dhamakhali	1390
			Jhupkhali	1391
			Bermajur	1392
			Tongtala	1393
Rice			Bouthakurani	1394
Rice			Dwarir Jangle	1395
Rice			Dholkhali	1396
Rice	Puffed Rice		Khulna	1397
Rice	Puffed Rice		Hatgachha	1398
Rice	Puffed Rice		Sitalia	1399
Rice			Atapur	1400
Rice			Tushkhali	1401
			Bhangatushkhali	1402
			Jeliakhali Purba Khanda	1403
			Jeliakhali Pashchim Khanda	1404
			Sukhdoani	1405
			Gabbaria	1406
			Daudpur	1407
Rice			Joygopalpur	1408
Rice			Korakati	1409
			Durgamandap	1410
Rice			Dhuchnikhali	1411
Rice			Manipur	1412
			: Block T O T A L	

WEST BENGAL
C. D. BLOCK HASNABAD
 DISTRICT NORTH TWENTY FOUR PARGANAS



- HIGH SCHOOL / INTER COLLEGE . **s**
- BANK **(B)**
- DISPENSARY..... **(D)**
- PRIMARY HEALTH CENTRE **(A)**
- OTHER MEDICAL SERVICES **(▲)**

- BOUNDARY, INTERNATIONAL ————
- " C. D. BLOCK ————
- " VILLAGE WITH MDDS CODE 323902
- HEADQUARTERS : POLICE STATION, C. D. BLOCK .. **(●)**
- POPULATION SIZE OF VILLAGES : BELOW 200, 200-499, 500-999, 1000-4999, 5000 AND ABOVE ○ ● ● ● ● ●
- UNINHABITED VILLAGE WITH MDDS CODE **X** 323956
- STATUTORY TOWN WITH MDDS CODE 801719
- CENSUS TOWN WITH MDDS CODE 323976
- STATE HIGHWAY..... **SH 2**
- IMPORTANT METALLED ROAD ————
- RAILWAY LINE WITH STATION, BROAD GAUGE
- RIVER AND STREAM

C. D. Block Hasnabad excludes all Statutory towns.

TOTAL AREA OF THE C.D. BLOCK.....	153.07 Sq. Kms.
TOTAL POPULATION OF THE C.D. BLOCK.....	203262
TOTAL NUMBER OF VILLAGES.....	74
TOTAL NUMBER OF UNINHABITED VILLAGES.....	73
TOTAL NUMBER OF CENSUS TOWNS.....	1
TOTAL NUMBER OF STATUTORY TOWNS.....	1
DISTANCE FROM DISTRICT HEADQUARTERS TO C. D. BLOCK HEADQUARTERS (APPROX.).....	59 Kms.

Alphabetical List of Villages

Name of the CD Block : Hasnabad

CD Block Code (2011) : 0183

Sl. No.	Name of the Village	PLCN 2001	MDDS PLCN 2011
1	2	3	4
1	Amlani	01767300	323946
2	Amrulgachha	01769100	323964
3	Angnara	01767400	323947
4	Asharianarayanpur	01766200	323935
5	Baliadanga	01768900	323962
6	Barunhat	01770100	323975
7	Bedemari	01769800	323971
8	Bena	01769300	323966
9	Bezpatli	01769200	323965
10	Bhabanipur	01764700	323920
11	Bhurkunda	01769600	323969
12	Chak Khanpukur	01767700	323950
13	Chak Patli	01769400	323967
14	Chak Tengramari	01767600	323949
15	Chakk Uliadanga	01765500	323928
16	Chalitabaria	01765100	323924
17	Chandpur	01766100	323934
18	Chanpatala	01768500	323958
19	Char Narayanpur	01768400	323957
20	Char Rameswarpur	01768300	323956
21	Chhaimalpur	01766300	323936
22	Chimta	01764600	323919
23	Dakshin Bhebia	01764400	323917
24	Dholtukari	01766900	323942
25	Garakupi	01762800	323902
26	Ghanashyampur	01763800	323911
27	Ghola	01763400	323907
28	Ghoshalati	01769700	323970
29	Ghuni	01769000	323963
30	Gobindapur	01763200	323906
31	Habaspur	01763900	323912
32	Harikati	01765900	323932
33	Haripur	01766800	323941
34	Hasnabad	01767900	323952
35	Ichhapur	01769900	323972
36	Jalsira	01763000	323904

Alphabetical List of Villages

Name of the CD Block : Hasnabad

CD Block Code (2011) : 0183

Sl. No.	Name of the Village	PLCN 2001	MDDS PLCN 2011
1	2	3	4
37	Jambaria	01764000	323913
38	Jamberiaabad	01765200	323925
39	Jaygaon	01768800	323961
40	Kalutala	01768200	323955
41	Kantakhali		323973
42	Kaugachhi	01764200	323915
43	Kerundia	01764300	323916
44	Kharampur	01764800	323921
45	Kharampurabad	01764500	323918
46	Kharur	01768600	323959
47	Khorda	01762900	323903
48	Konanagar	01763100	323905
49	Krishnapara	01766000	323933
50	Kuliadanga Abad	01765400	323927
51	Makhalgachha	01765700	323930
52	Mohanpur	01767000	323943
53	Mohanpurabad	01767200	323945
54	Monoharpur	01768000	323953
55	Muragachha	01765800	323931
56	Murarisaha	01763600	323909
57	Nandanpur	01766500	323938
58	Nawapara	01765000	323923
59	Parbhabanipur	01765300	323926
60	Patlikhanpur	01768700	323960
61	Pipharaghabpur	01763700	323910
62	Purbba Chak	01767800	323951
63	Raghabpur	01767100	323944
64	Rajapura	01764100	323914
65	Rajnagar	01770000	323974
66	Ramanandapur	01764900	323922
67	Rameswarpur	01768100	323954
68	Sadarpur	01763500	323908
69	Shulkuniabad	01769500	323968
70	Simulia	01767500	323948
71	Sirajpur	01766400	323937
72	Sundaria	01766700	323940

Alphabetical List of Villages

Name of the CD Block : Hasnabad

CD Block Code (2011) : 0183

Sl. No.	Name of the Village	PLCN 2001	MDDS PLCN 2011
1	2	3	4
73	Takipur	01766600	323939
74	Tegharia	01765600	323929

Census of India 2011
Amenities and Land use

Serial Number	Name of Village	Location code no.	Total area of the village (in hectares rounded up to one decimal place)	Total population (2011 census)	Number of households (2011 census)	Number of educational amenities available in village , the distance range code viz; a for 0-5 kms, b for 5-10 kms, c for 10+ kms of nearest place where facility is available							
						Pre-Primary school (PP)	Primary school (P)	Middle school (M)	Secondary School (S)	Senior Secondary school (SS)	Degree college of arts science & commerce (ASC)	Engineering college(EC)	Medical college (MC)
1	2	3	4	5	6	7	8	9	10	11	12	13	14

Name of District:-North Twenty Four Parganas

Name of CD Block:-Hasnabad

1413	Garakupi	323902	111.7	2029	475	1	1	1	1	1	c		c
1414	Khorda	323903	87	1666	379	1	1		a	a	c		c
1415	Jalsira	323904	46.5	453	107	1	1		a	a	c		c
1416	Konanagar	323905	211.2	2829	657	1	1	a	a	a	c		
1417	Gobindapur	323906	24.3	1458	333	1	1	a	a	a	c		
1418	Ghola	323907	33.7	768	176	1	1		a	a	c		c
1419	Sadarpur	323908	157.4	2420	556	2	2		a	a	c		c
1420	Murarisaha	323909	394.5	5652	1236	2	2	1	1	1	c		
1421	Pipharaghabpur	323910	225.4	2500	579	1	1		a	a	c		c
1422	Ghanashyampur	323911	31.7	743	163	1	1	b	b	b	c	c	c
1423	Habaspur	323912	116.6	2608	529	1	1	a	a	a	b	c	c
1424	Jambaria	323913	106.3	1563	312	1	1			a	b	c	
1425	Rajapura	323914	235.8	4158	917	1	1	1	1	a	c		
1426	Kaugachhi	323915	151.3	2913	675	1	1	a	a	a	c		
1427	Kerundia	323916	143.6	2525	548	2	2	a	a	a	c		
1428	Dakshin Bhebia	323917	255.4	7102	1698	3	3	a	a	a	c		
1429	Kharampurabad	323918	383.2	3114	735	1	1	a	a	a	c		
1430	Chimta	323919	353.2	2490	567	1	1		a	a	c		c
1431	Bhabanipur	323920	117.7	4113	884	2	2	1	1	1	c		
1432	Kharampur	323921	213.8	5714	1298	2	2	1	1	1	c		
1433	Ramanandapur	323922	31.1	401	96	1	1	a	a	a	c		
1434	Nawapara	323923	147.4	2772	641	2	2		a	a	c		
1435	Chalitabarua	323924	191.5	3018	601	1	1		a	a	c		
1436	Jamberiaabad	323925	106.8	187	38	1	1			a	c		c
1437	Parbhabanipur	323926	221	2107	433	1	1	a	a	a	c	c	c
1438	Kuliadanga Abad	323927	715.9	3309	778	2	2	a	a	a	b	c	c
1439	Chakk Uliadanga	323928	91.6	859	206	1	1		a	a	c	c	
1440	Tegharia	323929	48.7	1594	364	1	1	b	b	b	c	c	c
1441	Makhalgachha	323930	83	2610	586	2	2	a	a	a	b	c	c
1442	Muragachha	323931	41.2	1860	406	1	1	a	a	a	b	c	c
1443	Harikati	323932	145.1	1962	473	2	2	a	a	a	b	c	c
1444	Krishnapara	323933	59.1	2875	630	1	1	a	a	a	b	c	c
1445	Chandpur	323934	142.7	4008	941	2	2	1	1	1	b	c	c
1446	Asharianarayanpur	323935	104.1	2980	704	2	2	a	a	a	b	c	c
1447	Chhaimalpur	323936	54.9	1613	331	2	2	a	a	a	b	c	c
1448	Sirajpur	323937	33.9	760	170	2	2	a	a	a	b	c	c
1449	Nandanpur	323938	17.7	316	77	2	2	a	a	a	b	c	c
1450	Takipur	323939	238.8	3712	906	4	4	2	2	2	a	c	c
1451	Sundaria	323940	46.5	1335	327	2	2	a	a	a	a	c	c
1452	Haripur	323941	244.8	4170	953	8	8	a	a	a	a	c	c
1453	Dholtukari	323942	85.1	1527	361	2	2	1	1	1	a	c	c

- Village Directory

(As in 2009)

le. (If not available within the < 5 Kms, b for 5-10 Kms and c if facility is available is given).						Number of Medical Amenities available. (If not available within the village, the distance range code viz; a for < 5 Kms, b for 5-10 Kms and c for 10+ kms of nearest place where facility is available is given).						Name of Village	Serial Number					
Management institute (MI)	Polytechnic (Pt)	Vocational training school /ITI	Non-formal training centre (NFTC)	Special school for disabled (SSD)	Others (specify)	Community health centre (CHC)	Primary health centre (PHC)	Primary health sub centre (PHS)	Maternity and child welfare centre (MCW)	T.B. clinic (TBC)	Hospital-allopathic (HA)			Hospital-alternative medicine (HO)	Dispensary (D)	Veterinary hospital (VH)	Mobile health clinic (MHC)	Family welfare centre (FWC)
15	16	17	18	19	20	21	22	23	24	25	26	27	28	29	30	31	2	1

Location CodeNo:-337

Location CodeNo:-0183

							a	1	c	c							c	Garakupi	1413
							a	a	c	a	c						c	Khorda	1414
					1		a	a	c	c	c						c	Jalsira	1415
	c						c	a	c		c		a	a				Konanagar	1416
						a	c	a			c		a	a				Gobindapur	1417
							1	1	c	1	c		c					Ghola	1418
							a	a	c	c	c			c				Sadarpur	1419
							a	1	c	c				c				Murarisaha	1420
							a	a	c	c	c			c				Pipharaghabpur	1421
c	c	c	c	c														Ghanashyampur	1422
	c	c	c	c				1										Habaspur	1423
		c		c					c									Jambaria	1424
							a	1	c	c	c		c				c	Rajapura	1425
	c						c	1	c	c	c			a				Kaugachhi	1426
		c					c	a	c	c	c			a				Kerundia	1427
					1		c	1	c		c							Dakshin Bhebia	1428
		c					c	a	c		c			a				Kharampurabad	1429
							a	a	c	c	c		c	c				Chimta	1430
							1	a	c	c	c		c	c				Bhabanipur	1431
		c					1	c	c		c							Kharampur	1432
							c	a	c		c			a				Ramanandapur	1433
							a	1	c	c	c		c	c				Nawapara	1434
							a	a	c	c	c		c	c				Chalitabaria	1435
		c		c	c													Jamberiaabad	1436
		c	c	c	c													Parbhabanipur	1437
c	c	c	c	c	c													Kuliadanga Abad	1438
		c		c	c													Chakk Uliadanga	1439
		c	c	c	c													Tegharia	1440
		c	c	c	c			1										Makhalgachha	1441
			c	c	c													Muragachha	1442
				c	c													Harikati	1443
		c	c	c	c			1										Krishnapara	1444
			c	c	c													Chandpur	1445
		c	c	a	c		b	a	b	b	b		a	a	a	b		Asharianarayanpur	1446
		c	c	a	c		b	b	1	b	b	b	c	1	a	b	b	Chhaimalpur	1447
		c	c	a	c		b	a	b	b	b		a	a	a	b		Sirajpur	1448
		c	c	a	c		b	a	b	b	b		a	a	b	b		Nandanpur	1449
		c	c		c		a	1	a	a	a		1	a	a	a		Takipur	1450
		c	c	c	c		c	a	a	a	a	c	a	a	a	a		Sundaria	1451
		c	c	a	c	c	c	a	1	a	a	c	a	1	a	a		Haripur	1452
		c	c	a	c		a	a	a	a	a		1	a	a	a		Dholtukari	1453

Serial Number	Name of Village	Number of Non-Government Medical Amenities available.							Availability of drinking water - Yes / No							
		Charitable non Govt. hospital/Nursing home.	Medical practitioner with MBBS Degree	Medical practitioner with other degree	Medical practitioner with no degree	Traditional practitioner and faith healer	Medicine Shop	Others	Tap water (Treated/Untreated)	Well water (Covered / Uncovered well)	Hand Pump	Tube wells / Bore well	Spring	River / Canal	Tank / Pond / Lake	Others
1	2	32	33	34	35	36	37	38	39	40	41	42	43	44	45	46

1413	Garakupi	0	0	0	0	0	6	0	No	No	No	Yes	No	Yes	Yes	No
1414	Khorda	0	0	0	0	0	0	0	No	No	No	Yes	No	No	Yes	No
1415	Jalsira	0	0	0	0	0	0	0	No	No	No	Yes	No	No	Yes	No
1416	Konanagar	0	0	0	0	2	0	0	No	No	Yes	No	No	No	Yes	No
1417	Gobindapur	0	0	0	0	0	0	0	Yes	No	Yes	No	No	No	Yes	No
1418	Ghola	0	1	0	0	0	0	0	No	No	No	Yes	No	No	Yes	No
1419	Sadarpur	0	0	0	0	0	0	0	No	No	No	Yes	No	No	Yes	No
1420	Murarisaha	1	1	0	0	0	5	0	No	No	No	Yes	No	Yes	Yes	No
1421	Pipharaghabpur	0	0	0	0	0	0	0	Yes	No	No	Yes	No	Yes	Yes	No
1422	Ghanashyampur	0	0	0	0	0	0	0	Yes	No	Yes	Yes	No	No	Yes	No
1423	Habaspur	0	0	0	1	0	0	0	No	No	Yes	Yes	No	Yes	Yes	No
1424	Jambaria	0	0	0	0	0	0	0	No	No	Yes	Yes	No	Yes	Yes	No
1425	Rajapura	0	0	0	0	0	0	0	No	No	No	Yes	No	No	No	No
1426	Kaugachhi	0	0	0	0	0	0	0	Yes	No	Yes	No	No	No	Yes	No
1427	Kerundia	0	0	0	1	0	0	0	Yes	No	Yes	No	No	No	Yes	No
1428	Dakshin Bhebia	0	0	1	2	0	2	0	Yes	No	Yes	No	No	No	Yes	No
1429	Kharampurabad	0	0	0	1	0	1	0	No	No	Yes	No	No	Yes	Yes	No
1430	Chimta	0	0	0	0	0	0	0	Yes	No	No	No	No	No	No	No
1431	Bhabanipur	0	0	0	0	0	0	0	No	No	No	Yes	No	Yes	Yes	No
1432	Kharampur	0	0	0	1	0	2	0	Yes	No	Yes	No	No	No	Yes	No
1433	Ramanandapur	0	0	0	0	0	0	0	No	No	Yes	No	No	No	Yes	No
1434	Nawapara	0	0	0	0	0	1	0	Yes	No	No	Yes	No	No	Yes	No
1435	Chalitabaria	0	0	0	0	0	0	0	Yes	No	No	Yes	No	No	No	No
1436	Jamberiaabad	0	0	0	0	0	0	0	No	No	Yes	No	No	Yes	Yes	No
1437	Parbhabanipur	0	0	0	2	0	0	0	No	No	Yes	Yes	No	No	Yes	No
1438	Kuliadanga Abad	0	0	0	0	0	0	0	No	No	Yes	Yes	No	Yes	Yes	Yes
1439	Chakk Uliadanga	0	0	0	0	0	0	0	No	No	Yes	Yes	No	Yes	Yes	No
1440	Tegharia	0	0	0	1	0	0	0	No	No	Yes	Yes	No	Yes	Yes	No
1441	Makhalgachha	0	0	1	4	0	0	0	No	No	Yes	Yes	No	No	Yes	No
1442	Muragachha	0	0	0	2	0	0	0	No	No	Yes	Yes	No	No	Yes	No
1443	Harikati	0	0	0	2	0	0	0	No	No	Yes	Yes	No	Yes	Yes	No
1444	Krishnapara	0	0	0	0	0	0	0	No	No	Yes	Yes	No	No	Yes	No
1445	Chandpur	0	0	0	2	0	0	0	No	No	Yes	Yes	No	No	Yes	No
1446	Asharianarayanpur	0	0	0	0	0	0	0	No	No	No	Yes	No	No	Yes	No
1447	Chhaimalpur	0	0	0	0	0	2	0	No	No	No	Yes	No	No	Yes	No
1448	Sirajpur	0	0	0	0	0	0	0	No	No	No	Yes	No	No	Yes	No
1449	Nandanpur	0	0	0	0	0	0	0	No	No	No	Yes	No	No	Yes	No
1450	Takipur	0	0	0	0	0	1	0	No	No	No	Yes	No	No	Yes	No
1451	Sundaria	0	0	0	0	0	0	0	No	No	No	Yes	No	No	Yes	No
1452	Haripur	0	0	0	0	0	0	0	No	No	No	Yes	No	No	Yes	No
1453	Dholtukari	0	0	0	0	0	0	0	No	No	No	Yes	No	No	Yes	No

Availability of toilet & others Yes / No				Communication and transport facilities (If amenities available code -Yes is given except for Village Pin Code ,If not available within the village , the distance range code viz; a for < 5 Kms, b for 5-10 Kms and c for 10+ kms of nearest place where facility is available is given).								
Community toilet including bath.	Community toilet excluding bath.	Rural sanitary mart or sanitary hardware outlet available near the village.	Community bio- gas or recycle of waste for productive use.	Post office(PO)	Sub post office (SPO)	Post & Telegraph office (P&TO)	Village Pin Code	Telephones (Land lines)	Public call office (PCO)	Mobile phone coverage	Name of Village	Serial Number
47	48	49	50	51	52	53	54	55	56	57	2	1

No	No	No	No	Yes	a	c	743456	c	Yes	a	Garakupi	1413
No	No	No	No	a	a	c	743456	c	Yes	a	Khorda	1414
No	No	No	No	a	a	c	743456	c	a	b	Jalsira	1415
No	No	No	No	c	a	c	743456	Yes	a	Yes	Konanagar	1416
No	No	No	No	c	a	c	743456	a	c	Yes	Gobindapur	1417
No	No	No	No	a	a	c	743456	c	a	b	Ghola	1418
No	No	No	No	a	a	c	743456	c	a	b	Sadarpur	1419
Yes	No	No	No	Yes	a	c	743456	c	Yes	b	Murarisaha	1420
No	No	No	No	a	a	c	743456	c	Yes	b	Pipharaghabpur	1421
No	No	No	No	b	a	b	743426	a	a	Yes	Ghanashyampur	1422
No	No	No	No	b	a	b	743456	b	a	Yes	Habaspur	1423
No	No	No	No			b	743422	a	a	Yes	Jambaria	1424
No	No	No	No	a	a	c	743456	c	b	b	Rajapura	1425
No	No	No	No	c	a	c	743456	Yes		Yes	Kaugachhi	1426
No	No	No	No	c	a	c	743456	a	b	Yes	Kerundia	1427
No	No	No	No	c	a	c	743456	Yes	Yes	Yes	Dakshin Bhebia	1428
No	No	No	No	c	a	c	743456	Yes		Yes	Kharampurabad	1429
No	No	No	No	Yes	a	c	743456	c	a	b	Chimta	1430
No	No	No	No	a	a	c	743456	c		b	Bhabanipur	1431
No	No	No	No	c	a	c	743456	Yes	Yes	Yes	Kharampur	1432
No	No	No	No	c	a	c	743456	a	a	Yes	Ramanandapur	1433
No	No	No	No	a	a	c	743456	c	Yes	b	Nawapara	1434
No	No	No	No	a	a	c	743456	c	a	c	Chalitabaria	1435
No	No	No	No	c	a	c	743456	c	b	Yes	Jamberiaabad	1436
No	No	Yes	No	c	a	c	743456	c	b	Yes	Parbhabanipur	1437
No	No	No	No		Yes	b	743456	c	b	Yes	Kuliadanga Abad	1438
No	No	No	No	c	a	b	743456	b	b	Yes	Chakk Uliadanga	1439
Yes	No	No	No	c	b	b	743456	b	a	Yes	Tegharia	1440
No	Yes	No	No	b	Yes	b	743422	b	Yes	Yes	Makhalgachha	1441
No	No	No	No	c	a	c	743422	c	Yes	Yes	Muragachha	1442
No	No	No	No	b	a	b	743456	c	a	Yes	Harikati	1443
No	No	No	No	b	a	b	743456	a	Yes	Yes	Krishnapara	1444
No	No	Yes	No	b	a	b	743456	b	Yes	Yes	Chandpur	1445
No	No	No	No	b	a	b	743429	b	a	Yes	Asharianarayanpur	1446
No	No	No	No	b	a	b	743429	Yes	Yes	Yes	Chhaimalpur	1447
No	No	No	No	a	a	a	743429	a	a	Yes	Sirajpur	1448
No	No	No	No	b	a	b	743429	a	a	Yes	Nandanpur	1449
No	No	No	No	a	Yes	a	743429	Yes	Yes	Yes	Takipur	1450
No	No	No	No	a	a	a	743429	a	a	Yes	Sundaria	1451
No	No	No	No	a	a	a	743429	a	a	Yes	Haripur	1452
No	No	No	No	a	a	a	743429	a	a	Yes	Dholtukari	1453

Communication and transport facilities (If amenities available code -Yes is given except for Village Pin Code ,If not available within the village , the distance range code viz; a for < 5 Kms, b for 5-10 Kms and c for 10+ kms of nearest place where facility is available is given).												Village connected to highway (If amenities available code viz; a for < 5 Kms, b for 5-10 Kms and c for 10+ kms of nearest place where facility is available is given).				
Serial Number	Name of Village	Internet cafes/ Common service centre (CSC)	Private courier facility	Bus service (Public & Private)	Railway stations	Auto/Modified Autos	Taxis and Vans	Tractors	Cycle-pulled rickshaws(Manual & Machine driven)	Carts driven by animals	Sea /River ferry service	Connected to national highway(NH)	Connected to state highway(SH)	Connected to major district road (MDR)	Connected to others district road	Pucca roads
1	2	58	59	60	61	62	63	64	65	66	67	68	69	70	71	72

1413	Garakupi	b	b	b	c	Yes	Yes	c	Yes	c	c	c				Yes
1414	Khorda	c	b	b	c	Yes	Yes	b	Yes	c	b	c				a
1415	Jalsira	a	b	a	c	Yes	Yes	a	Yes	c	c	c				a
1416	Konanagar	a	c	a	c	Yes	a	a	Yes	c	c	c	a	Yes		Yes
1417	Gobindapur	a	b	a	c	b	a	b	Yes	c	c			a		a
1418	Ghola	c	b	Yes	c	Yes	Yes	b	Yes	c	b	c				Yes
1419	Sadarpur	c	b	a	c	Yes	Yes	b	Yes	c	c	c				a
1420	Murarisaha	b	b	Yes	c	Yes	Yes	Yes	Yes	c	b	c				Yes
1421	Pipharaghabpur	c	b	Yes	c	Yes	Yes	a	Yes	c	b	c				Yes
1422	Ghanashyampur	a	b	a	c	Yes	Yes	b	Yes	c	c	b	b	b		a
1423	Habaspur	b	b	a	c	Yes	Yes	b	Yes	c	c	c	b	b		Yes
1424	Jambaria	c	b	a	b	a	Yes	b	Yes	b	c	c	b	a		a
1425	Rajapura	a	b	Yes	c	Yes	Yes	a	Yes	c	a	c				Yes
1426	Kaugachhi	a	c	a	c	a	a	a	a	c	c	c	a	a		a
1427	Kerundia	a	c	a	c	a	a	a	Yes	c	c	c	a	a	Yes	a
1428	Dakshin Bhebia	a	c	a	c	b	a	Yes	Yes	c	c	c	a	Yes		Yes
1429	Kharampurabad	a	c	Yes	c	b	a	a	Yes	c	c	c	Yes	Yes		a
1430	Chimta	b	b	Yes	c	a	Yes	a	Yes	c	c	c				Yes
1431	Bhabanipur	b	b	a	c	Yes	Yes	b	Yes	c	c	c				Yes
1432	Kharampur	Yes	c	Yes	c	Yes	Yes	Yes	Yes	c	b	c	Yes	b		a
1433	Ramanandapur	a	c	a	c	a	a	a	Yes	c	c	c	a	a		a
1434	Nawapara	b	b	Yes	c	Yes	Yes	a	Yes	c	b	c				Yes
1435	Chalitabaria	b	b	Yes	c	Yes	Yes	a	Yes	c	b	c				a
1436	Jamberiaabad	c	c	a	c	a	Yes	a	Yes	c	c	c	b	b		a
1437	Parbhabanipur	b	c	a	b	Yes	Yes	c	Yes	c	Yes	c	b	b		Yes
1438	Kuliadanga Abad	b	b	b	b	Yes	Yes	b	Yes	c	Yes	c	b	b	b	Yes
1439	Chakk Uliadanga	b	c	a	b	b	Yes	c	Yes	b	b		a			a
1440	Tegharia	b	b	a	b	Yes	Yes	b	Yes	c	b	c	b	b		a
1441	Makhalgachha	b	b	b	b	Yes	Yes	a	Yes	b	b	c	b		b	Yes
1442	Muragachha	c	b	Yes	b	Yes	Yes	b	Yes	c	b	c	c	c	a	a
1443	Harikati	b	b	b	b	Yes	Yes	b	Yes	c	b	c	b	b		a
1444	Krishnapara	b	c	a	b	Yes	Yes	a	Yes	c	b	c	b	b		Yes
1445	Chandpur	b	b	a	b	Yes	Yes	a	Yes	c	c	c	b	b		Yes
1446	Asharianarayanpur	b	c	b	b	a	b	a	Yes	c	b	c	b	b	Yes	a
1447	Chhaimalpur	b	c	b	b	Yes	b	b	Yes	c	c	c	b	b	Yes	Yes
1448	Sirajpur	a	c	a	a	a	a	a	Yes	c	a				Yes	a
1449	Nandanpur	b	c	b	b	b	b	b	Yes	c	c	c	b	b	Yes	a
1450	Takipur	a	c	a	a	a	a	a	Yes	c	c	c	a	a	Yes	Yes
1451	Sundaria	a	c	a	a	a	a	a	Yes	c	c	c	a	a	a	a
1452	Haripur	a	c	a	a	a	a	a	Yes	c	c	c	a	a	a	a
1453	Dholtukari	a	c	a	a	a	a	a	Yes	c	b			Yes	Yes	a

ys,village roads, banks & credit societies
 :-Yes is given, If not available within the
 code viz; a for < 5 Kms, b for 5-10 Kms
 place where facility is available is given).

Availability of miscellaneous facilities (If amenities available code -Yes is given, If not
 available within the village , the distance range code viz; a for < 5 Kms, b for 5-10 Kms
 and c for 10+ kms of nearest place where facility is available is given).

73	74	75	76	77	78	79	80	81	82	83	84	85	86	87	Name of Village	Serial Number
															2	1

Yes			Yes			c	Yes	Yes	Yes	Yes	c	Yes	Yes	Yes	Garakupi	1413
Yes			Yes			c	Yes	Yes	c	a	c	Yes	Yes	Yes	Khorda	1414
Yes						c	Yes	Yes	c	a	c	Yes	Yes	Yes	Jalsira	1415
a	a	Yes	a	c	c	Yes	a	c	a	Yes	Yes	Yes	Yes	Yes	Konanagar	1416
Yes		Yes	a	c	c	Yes	a	c	a	Yes	Yes	Yes	Yes	Yes	Gobindapur	1417
Yes						c	Yes	Yes	c	a	c	Yes	Yes	Yes	Ghola	1418
Yes		Yes				c	Yes	Yes	c	a	c	Yes	Yes	Yes	Sadarpur	1419
Yes		Yes	Yes		Yes	Yes	Yes	Yes	Yes	c	Yes	Yes	Yes	Yes	Murarisaha	1420
Yes		Yes				c	Yes	Yes	c	a	c	Yes	Yes	Yes	Pipharaghabpur	1421
Yes	a	c	b	b	b	c	Yes	Yes	c	Yes	Yes	Yes	Yes	Yes	Ghanashyampur	1422
Yes	b	c	Yes	b	b	c	Yes	Yes	Yes	Yes	Yes	Yes	Yes	Yes	Habaspur	1423
a		c	Yes	b	b	c	Yes	Yes	c	Yes	Yes	Yes	Yes	Yes	Jambaria	1424
Yes		Yes			b	Yes	Yes	c	a	c	Yes	Yes	Yes	Yes	Rajapura	1425
Yes		Yes	a	c	b	Yes	a	c	a	Yes	Yes	Yes	Yes	Yes	Kaugachhi	1426
Yes		Yes	a	c	b	Yes	a	c	a	Yes	Yes	Yes	Yes	Yes	Kerundia	1427
Yes		Yes	a	c	Yes	Yes	Yes	Yes	Yes	Yes	Yes	Yes	Yes	Yes	Dakshin Bhebia	1428
Yes		Yes	a	c	c	Yes	a	Yes	Yes	Yes	Yes	Yes	Yes	Yes	Kharampurabad	1429
Yes		Yes				c	Yes	Yes	c	a	c	Yes	Yes	Yes	Chimta	1430
Yes		Yes				c	Yes	Yes	c	a	c	Yes	Yes	Yes	Bhabanipur	1431
Yes		Yes	a	c	c	Yes	a	c	Yes	Yes	Yes	Yes	Yes	Yes	Kharampur	1432
Yes			a	c	b	Yes	a	c	a	Yes	Yes	Yes	Yes	Yes	Ramanandapur	1433
Yes		Yes			Yes	Yes	Yes	Yes	Yes	c	Yes	Yes	Yes	Yes	Nawapara	1434
b		Yes				c	Yes	Yes	c	a	c	Yes	Yes	Yes	Chalitabaria	1435
b	a	c	c	c	c	c	Yes	Yes	c	Yes	Yes	Yes	Yes	Yes	Jamberiaabad	1436
a	Yes	c	Yes	c	c	c	Yes	Yes	c	Yes	Yes	Yes	Yes	Yes	Parbhabanipur	1437
a		c	Yes	b	b	c	Yes	Yes	c	Yes	Yes	Yes	Yes	Yes	Kuliadanga Abad	1438
a			b	c	b	c	Yes	Yes	c	Yes	Yes	Yes	Yes	Yes	Chakk Uliadanga	1439
a	b	c	Yes	b	b	c	Yes	Yes	c	Yes	Yes	a	Yes	Yes	Tegharia	1440
a			Yes	b	b	b	Yes	Yes	c	Yes	Yes	Yes	Yes	Yes	Makhalgachha	1441
a	b	c	Yes	b	b	c	Yes	Yes	c	Yes	Yes	Yes	Yes	Yes	Muragachha	1442
Yes	b	c	Yes	a	b	c	Yes	Yes	c	Yes	Yes	b	Yes	Yes	Harikati	1443
a	b	c	Yes	a	b	c	Yes	Yes	c	Yes	Yes	Yes	Yes	Yes	Krishnapara	1444
a		c	Yes	b	b	b	Yes	Yes	c	Yes	Yes	Yes	Yes	Yes	Chandpur	1445
Yes		Yes	c	b	c	Yes	Yes	c	a	Yes	b	Yes	Yes	Yes	Asharianarayanpur	1446
Yes		Yes	c	b	c	Yes	Yes	c	Yes	Yes	b	Yes	Yes	Yes	Chhaimalpur	1447
Yes		Yes	c	a	c	Yes	Yes	c	a	Yes	a	Yes	Yes	Yes	Sirajpur	1448
Yes		Yes	c	b	c	Yes	Yes	c	a	Yes	b	Yes	Yes	Yes	Nandanpur	1449
Yes		Yes	c	a	c	Yes	Yes	Yes	Yes	a	a	Yes	Yes	Yes	Takipur	1450
Yes		Yes	c	b	c	Yes	Yes	c	a	Yes	b	Yes	Yes	Yes	Sundaria	1451
Yes		a	Yes	a	a	c	Yes	a	c	a	Yes	a	Yes	Yes	Haripur	1452
Yes		Yes	c	a	c	Yes	Yes	c	Yes	Yes	a	Yes	Yes	Yes	Dholtukari	1453

Availability of miscellaneous facilities (If amenities available code -Yes is given, If not available within the village , the distance range code viz; a for < 5 Kms, b for 5-10 Kms and c for 10+ kms of nearest place where facility is available is given).												Availability of electricity (Yes/No)			
Serial Number	Name of Village	ASHA (Accredited Social Health Activist)	Community centre with/without TV	Sports Field,	Sports Club / Recreation Centre	Cinema / Video Hall	Public Library	Public Reading Room	Newspaper Supply	Assembly Polling station	Birth & Death Registration Office	Power Supply for Domestic Use (ED)	Power Supply for Agricultural Use (EAG)	Power Supply for Commercial Use (EC)	Power Supply for All Uses (EA)
1	2	88	89	90	91	92	93	94	95	96	97	98	99	100	101

1413	Garakupi	Yes	a	a	Yes	c	a	Yes	a	Yes	Yes	Yes	No	Yes	No
1414	Khorda	Yes	Yes	Yes	Yes	a	a	Yes	a	Yes	a	Yes	No	No	No
1415	Jalsira	Yes	Yes	Yes	Yes	a	a	Yes	a	Yes	a	Yes	No	No	No
1416	Konanagar	a	Yes	Yes	Yes	c	a	a	a	Yes	a	Yes	No	Yes	No
1417	Gobindapur	Yes	Yes	a	Yes	c	a	a	Yes	Yes	a	Yes	No	Yes	No
1418	Ghola	Yes	Yes	Yes	Yes	a	a	Yes	a	Yes	Yes	Yes	No	No	No
1419	Sadarpur	Yes	Yes	Yes	a	Yes	a	Yes	a	Yes	a	Yes	No	No	No
1420	Murarisaha	Yes	Yes	Yes	Yes	c	Yes	a	Yes	Yes	Yes	Yes	No	No	No
1421	Pipharaghabpur	Yes	Yes	Yes	Yes	a	a	Yes	Yes	Yes	a	Yes	No	No	No
1422	Ghanashyampur	Yes	Yes	Yes	Yes	Yes	Yes	Yes	Yes	Yes	Yes	Yes	No	No	No
1423	Habaspur	Yes	Yes	Yes	Yes	Yes	Yes	Yes	Yes	Yes	Yes	Yes	No	No	No
1424	Jambaria	Yes	Yes	Yes	Yes	Yes	Yes	Yes	Yes	Yes	Yes	Yes	No	No	No
1425	Rajapura	Yes	Yes	Yes	Yes	a	a	Yes	Yes	Yes	Yes	Yes	No	No	No
1426	Kaugachhi	Yes	Yes	a	Yes	c	a	a	a	Yes	Yes	Yes	No	Yes	No
1427	Kerundia	Yes	Yes	Yes	Yes	c	a	Yes	a	Yes	a	Yes	No	Yes	No
1428	Dakshin Bhebia	Yes	Yes	Yes	Yes	c	a	a	Yes	Yes	Yes	Yes	No	Yes	No
1429	Kharampurabad	Yes	Yes	Yes	Yes	a	a	Yes	Yes	Yes	Yes	Yes	No	Yes	No
1430	Chimta	Yes	Yes	Yes	Yes	a	Yes	Yes	a	Yes	a	Yes	No	No	No
1431	Bhabanipur	Yes	Yes	Yes	Yes	a	a	Yes	a	Yes	a	Yes	No	No	No
1432	Kharampur	Yes	Yes	Yes	Yes	a	a	a	Yes	Yes	Yes	Yes	No	Yes	No
1433	Ramanandapur	a	Yes	a	Yes	a	a	Yes	a	Yes	a	Yes	No	No	No
1434	Nawapara	Yes	Yes	Yes	Yes	Yes	a	Yes	a	Yes	Yes	Yes	No	No	No
1435	Chalitabaria	Yes	Yes	Yes	Yes	a	Yes	a	a	Yes	a	Yes	No	No	No
1436	Jamberiaabad	Yes	Yes	Yes	Yes	Yes	Yes	Yes	Yes	Yes	Yes	Yes	No	No	No
1437	Parbhabanipur	Yes	Yes	Yes	Yes	Yes	Yes	Yes	Yes	Yes	Yes	Yes	No	No	No
1438	Kuliadanga Abad	Yes	Yes	Yes	Yes	Yes	Yes	Yes	Yes	Yes	Yes	Yes	No	No	No
1439	Chakk Uliadanga	Yes	Yes	Yes	Yes	Yes	Yes	Yes	Yes	Yes	Yes	Yes	No	No	No
1440	Tegharia	Yes	Yes	Yes	Yes	Yes	Yes	Yes	Yes	Yes	Yes	Yes	No	No	No
1441	Makhalgachha	Yes	Yes	Yes	Yes	Yes	Yes	Yes	Yes	Yes	Yes	Yes	No	Yes	No
1442	Muragachha	Yes	Yes	Yes	Yes	Yes	Yes	Yes	Yes	Yes	Yes	Yes	No	No	No
1443	Harikati	Yes	Yes	Yes	Yes	Yes	Yes	Yes	Yes	Yes	Yes	Yes	No	No	No
1444	Krishnapara	Yes	Yes	Yes	Yes	Yes	Yes	Yes	Yes	Yes	Yes	Yes	No	No	No
1445	Chandpur	Yes	Yes	Yes	Yes	Yes	Yes	Yes	Yes	Yes	Yes	Yes	No	No	No
1446	Asharianarayanpur	Yes	Yes	Yes	Yes	Yes	Yes	Yes	Yes	Yes	a	Yes	No	No	No
1447	Chhaimalpur	Yes	Yes	b	b	b	b	b	Yes	Yes	Yes	Yes	No	No	No
1448	Sirajpur	Yes	Yes	Yes	b	a	a	a	Yes	Yes	b	Yes	No	No	No
1449	Nandanpur	Yes	Yes	Yes	Yes	Yes	Yes	Yes	Yes	Yes	Yes	Yes	No	No	No
1450	Takipur	Yes	Yes	Yes	a	a	a	a	Yes	Yes	Yes	Yes	No	No	No
1451	Sundaria	Yes	Yes	a	a	a	a	a	Yes	Yes	a	Yes	No	No	No
1452	Haripur	Yes	Yes	a	a	a	a	a	Yes	Yes	a	Yes	Yes	No	No
1453	Dholtukari	Yes	Yes	a	a	a	a	a	Yes	Yes	a	Yes	No	No	No

Nearest Town		Land Use							
		Area under different types of land use (in hectares rounded up to one decimal place)							
Name	Distance range code i.e. a for < 5 Kms, b for 5-10 Kms and c for 10+ kms .	Forests	Area under Non-agricultural Uses	Barren and Un-cultivable land	Permanent Pastures and Other Grazing Lands	Land Under Miscellaneous Tree Crops etc.	Culturable Waste Land	Name of Village	Serial Number
102	103	104	105	106	107	108	109	2	1

TAKI	c	0	22.9	0	0	0	0	Garakupi	1413
TAKI	c	0	15.4	0	0	0	54.4	Khorda	1414
TAKI	c	0	1.3	0	0	0	0	Jalsira	1415
TAKI	c	0	45	0	0	0	46.5	Konanagar	1416
TAKI	c	0	9.3	0	0	0	0	Gobindapur	1417
TAKI	c	0	0.5	0	0	0	0	Ghola	1418
TAKI	c	0	42.2	0	0	0	0	Sadarpur	1419
TAKI	c	0	4.5	0	0	0	0	Murarisaha	1420
TAKI	c	0	9	0	0	0	0	Pipharaghabpur	1421
TAKI	c	0	14	0	0	0	13	Ghanashyampur	1422
TAKI	b	0	40	0	0	0	54.6	Habaspur	1423
TAKI	c	0	30	0	0	0	66.3	Jambaria	1424
TAKI	c	0	2.6	0	0	0	0	Rajapura	1425
TAKI	c	0	47.3	0	0	0	2	Kaugachhi	1426
TAKI	c	0	28.2	0	0	0	0.4	Kerundia	1427
TAKI	c	0	78	0	0	0	3.4	Dakshin Bhebia	1428
TAKI	c	0	51	0	0	0	35.2	Kharampurabad	1429
TAKI	c	0	4	0	0	0	0	Chimta	1430
TAKI	c	0	1.7	0	0	0	0	Bhabanipur	1431
TAKI	c	0	22.8	0	0	0	0	Kharampur	1432
TAKI	c	0	2.1	0	0	0	0	Ramanandapur	1433
TAKI	c	0	1.8	0	0	0	0	Nawapara	1434
TAKI	c	0	2.3	0	0	0	0	Chalitabaria	1435
TAKI	b	0	10	0	0	0	86.8	Jamberiaabad	1436
TAKI	c	0	35	0	0	0	2	Parbhabanipur	1437
TAKI	c	0	30	0	0	0	128.9	Kuliadanga Abad	1438
TAKI	c	0	18.6	0	0	0	0	Chakk Uliadanga	1439
TAKI	b	0	10.7	0	0	0	33	Tegharia	1440
TAKI	b	0	10.2	0	0	0	62.8	Makhalgachha	1441
TAKI	c	0	20	0	0	0	6.2	Muragachha	1442
BASIRHAT	b	0	70	0	0	0	65.1	Harikati	1443
TAKI	b	0	25	0	0	0	26.1	Krishnapara	1444
TAKI	b	0	40	0	0	0	98.1	Chandpur	1445
TAKI	b	0	0	0	0	0	98.1	Asharianarayanpur	1446
TAKI	b	0	54.9	0	0	0	0	Chhaimalpur	1447
TAKI	b	0	23	0	0	0	10.9	Sirajpur	1448
TAKI	b	0	0	0	0	0	17.7	Nandanpur	1449
TAKI	b	0	219.6	0	0	0	0.8	Takipur	1450
TAKI	b	0	37	0	0	0	8.7	Sundaria	1451
TAKI	c	0	106.8	0	0	0	103	Haripur	1452
TAKI	a	0	66	0	0	0	13.1	Dholtukari	1453

Land Use											
Area under different types of land use (in hectares rounded up to one decimal place)							Area irrigated by source (in hectare).				
Serial Number	Name of Village	Fallow lands other than current fallows	Current Fallows	Net Area Sown	Total Irrigated Land Area	Total Un-irrigated Land Area	Canals (C)	Wells/Tube-wells(W/TW)	Tanks/Lakes(T/L)	Water Falls(WF)	Others(O)
1	2	110	111	112	113	114	115	116	117	118	119

1413	Garakupi	0	0	88.8	88.8	0	1	86.3	1.5	0	0
1414	Khorda	0	0	17.2	17.2	0	0	16.2	1	0	0
1415	Jalsira	0	0	45.2	45.2	0	0	45.2	0	0	0
1416	Konanagar	0	0	119.7	93.4	26.3	0	93.4	0	0	0
1417	Gobindapur	0	0	15	12	3	0	8	4	0	0
1418	Ghola	0	0	33.2	33.2	0	0	32.2	1	0	0
1419	Sadarpur	0	0	115.2	115.2	0	0	108.5	6.7	0	0
1420	Murarisaha	0	0	390	390	0	0	379.3	10.7	0	0
1421	Pipharaghabpur	0	0	216.4	216.4	0	0	214.4	2	0	0
1422	Ghanashyampur	0	0	4.7	4.7	0	2	2.7	0	0	0
1423	Habaspur	0	0	22	22	0	0	20	0	0	2
1424	Jambaria	0	0	10	10	0	0	10	0	0	0
1425	Rajapura	0	0	233.2	233.2	0	0	230.2	3	0	0
1426	Kaugachhi	0	0	102	82	20	0	80	2	0	0
1427	Kerundia	0	0	115	90	25	0	80	10	0	0
1428	Dakshin Bhebia	0	0	174	108	66	0	90	18	0	0
1429	Kharampurabad	0	0	297	20	277	0	13	7	0	0
1430	Chimta	0	0	349.2	349.2	0	0	345.2	4	0	0
1431	Bhabanipur	0	0	116	116	0	0	114	2	0	0
1432	Kharampur	0	0	191	55	136	0	45	10	0	0
1433	Ramanandapur	0	0	29	19	10	0	15	4	0	0
1434	Nawapara	0	0	145.6	145.6	0	0	143.1	2.5	0	0
1435	Chalitabaria	0	0	189.2	189.2	0	0	185.2	4	0	0
1436	Jamberiaabad	0	0	10	10	0	3	5	2	0	0
1437	Parbhabanipur	0	0	184	10	174	0	8	2	0	0
1438	Kuliadanga Abad	0	0	557	0	557	0	0	0	0	0
1439	Chakk Uliadanga	0	0	73	11	62	5	0	6	0	0
1440	Tegharia	0	0	5	5	0	2	0	0	0	3
1441	Makhalgachha	0	0	10	10	0	0	0	5	0	5
1442	Muragachha	0	0	15	15	0	10	0	0	0	5
1443	Harikati	0	0	10	10	0	5	0	0	0	5
1444	Krishnapara	0	0	8	8	0	0	0	3	0	5
1445	Chandpur	0	0	4.6	4.6	0	0	3.4	0	0	1.2
1446	Asharianarayanpur	0	0	6	6	0	0	6	0	0	0
1447	Chhaimalpur	0	0	0	0	0	0	0	0	0	0
1448	Sirajpur	0	0	0	0	0	0	0	0	0	0
1449	Nandanpur	0	0	0	0	0	0	0	0	0	0
1450	Takipur	0	0	18.4	18.4	0	0	10	8.4	0	0
1451	Sundaria	0	0	0.8	0.8	0	0	0	0.8	0	0
1452	Haripur	0	0	35	35	0	0	15	20	0	0
1453	Dholtukari	0	0	6	6	0	0	6	0	0	0

Name of three most important commodities manufactured			Name of Village	Serial Number
First	Second	Third		
120	121	122	2	1

			Garakupi	1413
			Khorda	1414
			Jalsira	1415
			Konanagar	1416
			Gobindapur	1417
			Ghola	1418
			Sadarpur	1419
			Murarisaha	1420
			Pipharaghabpur	1421
Biri	Muri		Ghanashyampur	1422
Biri	Muri		Habaspur	1423
Biri			Jambaria	1424
			Rajapura	1425
Muri			Kaugachhi	1426
Muri			Kerundia	1427
Muri			Dakshin Bhebia	1428
Muri			Kharampurabad	1429
			Chimta	1430
			Bhabanipur	1431
Muri			Kharampur	1432
Muri			Ramanandapur	1433
			Nawapara	1434
			Chalitabaria	1435
Biri			Jamberiaabad	1436
Biri	Muri		Parbhabanipur	1437
Muri			Kuliadanga Abad	1438
Biri	Muri		Chakk Uliadanga	1439
Biri	Muri		Tegharia	1440
Biri			Makhalgachha	1441
Biri	Muri		Muragachha	1442
Biri			Harikati	1443
Biri	Muri		Krishnapara	1444
Biri	Muri		Chandpur	1445
			Asharianarayanpur	1446
			Chhaimalpur	1447
			Sirajpur	1448
			Nandanpur	1449
			Takipur	1450
			Sundaria	1451
			Haripur	1452
			Dholtukari	1453

Census of India 2011
Amenities and Land use

Serial Number	Name of Village	Location code no.	Total area of the village (in hectares rounded up to one decimal place)	Total population (2011 census)	Number of households (2011 census)	Number of educational amenities available in village , the distance range code viz; a for 0-5 kms, b for 5-10 kms, c for 10+ kms of nearest place where facility is available							
						Pre-Primary school (PP)	Primary school (P)	Middle school (M)	Secondary School (S)	Senior Secondary school (SS)	Degree college of arts science & commerce (ASC)	Engineering college(EC)	Medical college (MC)
1	2	3	4	5	6	7	8	9	10	11	12	13	14
1454	Mohanpur	323943	89.7	1720	431	5	5	a	a	a	a	c	c
1455	Raghabpur	323944	85	1382	325	2	2	a	a	a	b	c	c
1456	Mohanpurabad	323945	354.6	1104	271	1	1	1	a	a	a	c	c
1457	Amlani	323946	121.3	3626	821	3	3	a	a	a	a	c	c
1458	Angnara	323947	38	1789	481	1	1		a	1	b	c	c
1459	Simulia	323948	66.8	2645	683	3	3	1	1	a	b	c	c
1460	Chak Tengramari	323949	306.4	2315	586	1	1	a	a	b	b	c	c
1461	Chak Khanpukur	323950	294.2	1886	508	2	2	1	a	b	b	c	c
1462	Purbba Chak	323951	223.8	296	76	a	a	a	a	a	b	c	c
1463	Hasnabad	323952	159.4	3412	856	3	2	1	1	a	b	c	c
1464	Monoharpur	323953	30.4	762	186	1	1	a	a	a	b	c	c
1465	Rameswarpur	323954	114.4	3463	867	2	2	1	1	1			
1466	Kalutala	323955	83	1510	400	2	1	a	a	a	b	c	c
1467	Char Rameswarpur	323956	7.3	0	0								
1468	Char Narayanpur	323957	88.6	136	30	a	a	a	a	a	b	c	c
1469	Chanpatala	323958	98.7	367	91	2	1			1			
1470	Kharur	323959	70.3	1068	258	1	1						
1471	Patlikhanpur	323960	152.7	3867	932	3	2	c	1	1	c	c	c
1472	Jaygaon	323961	83.1	1777	424	2	2	c	a	a	b	c	c
1473	Baliadanga	323962	24.2	419	101	1	1	a	a	a	b	c	c
1474	Ghuni	323963	94.6	4281	1079	3	3	1	1	a	b	c	c
1475	Amrulgachha	323964	24	835	213	a	a	a	a	a	b	c	c
1476	Bezpatli	323965	13.7	408	106	2	2	1	1	1	b	c	c
1477	Bena	323966	73.4	3318	810	3	3	b	c	c	b	c	c
1478	Chak Patli	323967	1470.6	7128	1712	5	5	1	1	a	c	c	c
1479	Shulkuniabad	323968	811.8	5414	1320	7	6	2	1	a	c		
1480	Bhurkunda	323969	768.5	5617	1348	6	5	1	1	1	c		
1481	Ghoshalati	323970	833.2	6892	1637	7	7	1	a	a	c		
1482	Bedemari	323971	233.9	2117	508	1	1	a	a	b	c		
1483	Ichhapur	323972	885.9	7872	1832	5	5	a	1	a	c		
1484	Kantakhali	323973	0	1155	274	1	1		1				
1485	Rajnagar	323974	207.2	1005	272	1	1	a	a	a	b	c	c
1486	Barunhat	323975	930.3	16635	4016	10	9	1	1	1			
Block T O T A L :			15090.2	197014	46300	155	148	22	21	15	0	0	0

- Village Directory

(As in 2009)

le. (If not available within the < 5 Kms, b for 5-10 Kms and c if facility is available is given).						Number of Medical Amenities available. (If not available within the village, the distance range code viz; a for < 5 Kms, b for 5-10 Kms and c for 10+ kms of nearest place where facility is available is given).						Name of Village	Serial Number					
Management institute (MI)	Polytechnic (Pt)	Vocational training school /ITI	Non-formal training centre (NFTC)	Special school for disabled (SSD)	Others (specify)	Community health centre (CHC)	Primary health centre (PHC)	Primary health sub centre (PHS)	Maternity and child welfare centre (MCW)	T.B. clinic (TBC)	Hospital-allopathic (HA)			Hospital-alternative medicine (HO)	Dispensary (D)	Veterinary hospital (VH)	Mobile health clinic (MHC)	Family welfare centre (FWC)
15	16	17	18	19	20	21	22	23	24	25	26	27	28	29	30	31	2	1
c	c	a	c	c		a	a	a	a	a			a	a	a	a	Mohanpur	1454
c	c	a	c	c		b	a	b	b	b			a	a	b	b	Raghabpur	1455
c	c	a	c	c		a	a	a	a	a			a	a	a	b	Mohanpurabad	1456
c	c	a		c			a	a			a		a	a	1	a	Amlani	1457
c	c	c	c	c		b	a	a	b	b	b		a	a		b	Angnara	1458
c	c	c	c	c		b	b	1	b	b	b	b	b	b	a	b	Simulia	1459
c	c	c	c	c			b	1	b	b	b	b	b	b	a	b	Chak Tengramari	1460
c	c	c	c	c			b	a	b	b	b	b	b	b	b	b	Chak Khanpukur	1461
c	c	c	c	c													Purbba Chak	1462
c	c	c	c	c			b	a	b	b	b	b	b	b	b	b	Hasnabad	1463
c	c	c	c	c			b	a	b	b	b	b	b	b	b	b	Monoharpur	1464
							1										Rameswarpur	1465
c	c	c	c	c		b	b	1	b	b	b	b	b	b	b	b	Kalutala	1466
																	Char Rameswarpur	1467
c	c	c	c	c			b	b	b	b	b	b	b	b	b	b	Char Narayanpur	1468
																	Chanpatala	1469
																	Kharur	1470
c	c	c	c	c	c	c	c	1	c	c	c	c	c	c	c	c	Patlikhanpur	1471
c	c	b	c	c	c												Jaygaon	1472
c	c	c	c	c	b	a	a	a	a	b	b	b	b	b	b	b	Baliadanga	1473
c	c	b	c	c	c	b	b	1	b	b	b	b	b	b	b	b	Ghuni	1474
c	c	c	c	c	c	b	b	a	b	b	b	b	b	b	b	b	Amrulgachha	1475
c	c	c	c	c	c	b	b	1	b	b	b	b	b	b	b	b	Bezpatli	1476
c	c	c	c	c	c	b	b	1	b	b	b	b	b	b	b	b	Bena	1477
c	c	c	c	c	c	c	c	1	c	c	c	c	c	c	c	c	Chak Patli	1478
	c						a	2									Shulkuniabad	1479
					12		a	1	a						1		Bhurkunda	1480
					9		a	1			a						Ghoshalati	1481
							b	1		b	c		1		a	1	Bedemari	1482
							1	2		1	c		1		a	1	Ichhapur	1483
																	Kantakhali	1484
c	c	c	c	c			b	b	b	b	b	b	b	b	b	b	Rajnagar	1485
							1	1									Barunhat	1486
0	0	0	0	0	26	0	6	29	0	2	0	0	5	1	2	2	: Block T O T A L	

Serial Number	Name of Village	Number of Non-Government Medical Amenities available.							Availability of drinking water - Yes / No							
		Charitable non Govt. hospital/Nursing home.	Medical practitioner with MBBS Degree	Medical practitioner with other degree	Medical practitioner with no degree	Traditional practitioner and faith healer	Medicine Shop	Others	Tap water (Treated/Untreated)	Well water (Covered / Uncovered well)	Hand Pump	Tube wells / Bore well	Spring	River / Canal	Tank / Pond / Lake	Others
1	2	32	33	34	35	36	37	38	39	40	41	42	43	44	45	46
1454	Mohanpur	0	0	0	0	0	0	0	No	No	No	Yes	No	No	Yes	No
1455	Raghabpur	0	0	0	0	0	0	0	No	No	No	Yes	No	No	Yes	No
1456	Mohanpurabad	0	0	0	0	0	0	0	No	No	No	Yes	No	No	Yes	No
1457	Amlani	0	0	0	0	0	0	0	No	No	No	Yes	No	Yes	Yes	No
1458	Angnara	0	0	0	0	0	1	0	No	No	No	Yes	No	Yes	Yes	No
1459	Simulia	0	0	2	0	0	2	0	Yes	No	Yes	No	No	Yes	Yes	No
1460	Chak Tengramari	0	0	0	2	0	0	0	No	No	Yes	No	No	Yes	Yes	No
1461	Chak Khanpukur	0	0	0	3	0	0	0	No	No	Yes	No	No	Yes	Yes	No
1462	Purbba Chak	0	0	0	0	0	0	0	No	No	Yes	No	No	Yes	No	No
1463	Hasnabad	0	0	0	2	0	0	0	Yes	No	Yes	No	No	Yes	Yes	No
1464	Monoharpur	0	0	0	4	0	1	0	No	No	Yes	No	No	Yes	Yes	No
1465	Rameswarpur	0	0	0	0	0	2	0	No	No	No	Yes	No	No	Yes	No
1466	Kalutala	0	0	2	3	0	0	0	No	No	Yes	No	No	No	Yes	No
1467	Char Rameswarpur															
1468	Char Narayanpur	0	0	0	0	0	0	0	No	No	Yes	No	No	Yes	Yes	No
1469	Chanpatala	0	0	0	0	0	0	0	No	Yes	No	Yes	No	Yes	Yes	No
1470	Kharur	0	0	0	0	0	0	0	No	Yes	No	Yes	No	No	Yes	No
1471	Patlikhanpur	0	0	3	2	0	2	0	No	No	No	Yes	No	No	Yes	No
1472	Jaygaon	0	0	2	2	0	0	0	No	No	No	Yes	No	No	Yes	No
1473	Baliadanga	0	0	0	0	0	0	0	No	No	No	Yes	No	No	Yes	No
1474	Ghuni	0	0	3	3	0	2	0	No	No	No	Yes	No	Yes	Yes	No
1475	Amrulgachha	0	0	0	0	0	0	0	No	No	No	Yes	No	No	Yes	No
1476	Bezpatli	0	0	3	0	0	2	0	No	No	No	Yes	No	No	Yes	No
1477	Bena	0	0	4	2	0	0	0	No	No	No	Yes	No	No	Yes	No
1478	Chak Patli	0	0	5	0	0	0	0	No	No	No	Yes	No	Yes	No	No
1479	Shulkuniabad	0	0	0	0	0	0	0	Yes	No	No	No	No	No	No	No
1480	Bhurkunda	0	0	2	0	0	0	0	No	No	No	Yes	No	No	Yes	No
1481	Ghoshalati	0	0	3	5	2	10	0	Yes	No	Yes	No	No	Yes	Yes	No
1482	Bedemari	0	0	1	1	0	2	0	Yes	No	Yes	No	No	Yes	Yes	No
1483	Ichhapur	0	0	2	3	2	5	0	Yes	No	Yes	No	No	Yes	Yes	No
1484	Kantakhali	0	0	0	0	0	0	0	No	Yes	No	Yes	No	No	Yes	No
1485	Rajnagar	0	0	0	0	0	0	0	No	No	Yes	No	No	Yes	Yes	No
1486	Barunhat	0	0	0	0	0	10	0	No	Yes	No	Yes	No	Yes	Yes	No
Block T O T A L :		1	2	34	51	6	59	0	16	4	33	50	0	29	67	1

Availability of toilet & others Yes / No				Communication and transport facilities (If amenities available code -Yes is given except for Village Pin Code ,If not available within the village , the distance range code viz; a for < 5 Kms, b for 5-10 Kms and c for 10+ kms of nearest place where facility is available is given).								
Community toilet including bath.	Community toilet excluding bath.	Rural sanitary mart or sanitary hardware outlet available near the village.	Community bio- gas or recycle of waste for productive use.	Post office(PO)	Sub post office (SPO)	Post & Telegraph office (P&TO)	Village Pin Code	Telephones (Land lines)	Public call office (PCO)	Mobile phone coverage	Name of Village	Serial Number
47	48	49	50	51	52	53	54	55	56	57	2	1
No	No	No	No	a	a	a	743429	Yes	Yes	Yes	Mohanpur	1454
No	No	No	No	b	a	b	743456	b	a	Yes	Raghabpur	1455
No	No	No	No	a	a	c	743426	a	a	Yes	Mohanpurabad	1456
No	No	No	No	a	a	a	743429	Yes	a	Yes	Amlani	1457
No	No	No	No	a	a	c	743426	a	Yes	Yes	Angnara	1458
No	No	No	No	a	a	c	743426	a	Yes	Yes	Simulia	1459
Yes	Yes	Yes	No	a	a	c	743426	a	a	Yes	Chak Tengramari	1460
No	No	No	No	a	a	c	743426	a	a	Yes	Chak Khanpukur	1461
No	No	No	No	a	a	c	743426	a	a	Yes	Purbba Chak	1462
No	No	No	No	Yes	a	c	743429	a	Yes	Yes	Hasnabad	1463
Yes	Yes	No	No	a	a	c	743426	a	a	Yes	Monoharpur	1464
No	Yes	Yes	No	Yes		c	743426		Yes	Yes	Rameswarpur	1465
No	No	No	No	a	b	c	743426	b	a	Yes	Kalutala	1466
											Char Rameswarpur	1467
No	No	No	No	a	a	c	743426	a	a	Yes	Char Narayanpur	1468
No	Yes	Yes	No			c	743426	a	Yes	Yes	Chanpatala	1469
No	Yes	Yes	No			c	743426	b	Yes	c	Kharur	1470
No	No	No	No	Yes	c	c	743426	c	c	c	Patlikhanpur	1471
No	No	No	No	a	b	b	743426	b	b	b	Jaygaon	1472
No	No	No	No	a	a	b	743426	b	b	b	Baliadanga	1473
No	No	No	No	Yes	b	b	743426	b	b	b	Ghuni	1474
No	No	No	No	a	b	b	743426	b	b	b	Amrulgachha	1475
No	No	No	No	Yes	b	b	743426	b	b	b	Bezpatli	1476
No	No	No	No	a	a	b	743426	b	b	b	Bena	1477
No	No	No	No	a	c	c	743426	c	b	c	Chak Patli	1478
No	No	No	No	Yes	b	b	743426		Yes	Yes	Shulkuniabad	1479
No	No	Yes	No	Yes	b	b	743426		Yes	Yes	Bhurkunda	1480
No	No	Yes	Yes	Yes	c	c	743426	b	Yes	Yes	Ghoshalati	1481
No	No	Yes	Yes	a	c	c	743426	c	Yes	Yes	Bedemari	1482
No	No	Yes	Yes	Yes	c	c	743426	b	Yes	Yes	Ichhapur	1483
No	Yes	Yes	No			c	743426	b	Yes	Yes	Kantakhali	1484
No	No	No	No	a	a	c	743426	a	a	Yes	Rajnagar	1485
No	Yes	Yes	No	Yes		c	743426		Yes	Yes	Barunhat	1486
4	8	12	3	13	3	0	73	9	27	52	: Block TOTAL	

Communication and transport facilities (If amenities available code -Yes is given except for Village Pin Code ,If not available within the village , the distance range code viz; a for < 5 Kms, b for 5-10 Kms and c for 10+ kms of nearest place where facility is available is given).													Village connected to highway (If amenities available code viz; a for < 5 Kms, b for 5-10 Kms and c for 10+ kms of nearest place where facility is available is given).			
Serial Number	Name of Village	Internet cafes/ Common service centre (CSC)	Private courier facility	Bus service (Public & Private)	Railway stations	Auto/Modified Autos	Taxis and Vans	Tractors	Cycle-pulled rickshaws(Manual & Machine driven)	Carts driven by animals	Sea /River ferry service	Connected to national highway(NH)	Connected to state highway(SH)	Connected to major district road (MDR)	Connected to others district road	Pucca roads
1	2	58	59	60	61	62	63	64	65	66	67	68	69	70	71	72
1454	Mohanpur	a	c	a	a	a	a	a	Yes	Yes	c	c	a	a	a	a
1455	Raghabpur	b	b	b	b	b	b	a	Yes	c	c	c	b	Yes	Yes	a
1456	Mohanpurabad	a	b	a	a	a	a	a	Yes	c	c					Yes
1457	Amlani	a	c	a	Yes	a	a	a	Yes	c	b	c	a	a	a	Yes
1458	Angnara	c	b	Yes	a	Yes	a	b	Yes	c	Yes	c	a	Yes		Yes
1459	Simulia	a	c	Yes	b	Yes	a	b	Yes	c	b	c	a	a	Yes	Yes
1460	Chak Tengramari	a	c	a	a	a	a	b	Yes	c	Yes	c	a	a	a	a
1461	Chak Khanpukur	a	c	a	a	a	a	a	Yes	c	Yes	c	a	a	a	Yes
1462	Purbba Chak	a	c	a	a	a	a	a	a	c	b	c	a	a	a	a
1463	Hasnabad	a	c	Yes	a	Yes	a	a	Yes	Yes	b	c	a	a	Yes	Yes
1464	Monoharpur	a	c	Yes	a	a	a	a	Yes	c	b	c	a	a	a	a
1465	Rameswarpur	b	b	Yes	b	Yes	Yes	a	Yes	c	b			Yes	Yes	a
1466	Kalutala	b	c	Yes	a	a	a	b	Yes	c	b	c	b	b	Yes	Yes
1467	Char Rameswarpur															
1468	Char Narayanpur	a	c	a	a	a	a	b	Yes	c	c	c	a	a	a	a
1469	Chanpatala	c	b	a	b	a	a	b	Yes	c	b			Yes	Yes	a
1470	Kharur	c	b	a	b	a	a	b	Yes	c	b			Yes	Yes	a
1471	Patlikhanpur	c	c	a	c	c	c	c	Yes	c	c	c	c	Yes	b	Yes
1472	Jaygaon	b	b	b	b	b	b	b	Yes	c	c	b	Yes	b	b	b
1473	Baliadanga	b	b	b	b	b	b	b	Yes	c	c	Yes	Yes	b	b	b
1474	Ghuni	b	b	b	b	b	b	b	Yes	c	c	Yes	b	b	b	Yes
1475	Amrulgachha	b	b	b	b	b	b	b	Yes	c	c	a	b	b	b	a
1476	Bezpatli	b	b	b	b	b	b	b	Yes	c	c	b	Yes	b	b	b
1477	Bena	b	b	b	b	b	b	b	Yes	c	c	b	Yes	b	b	Yes
1478	Chak Patli	c	c	c	b	c	c	c	Yes	c	b	c	c	c	c	Yes
1479	Shulkuniabad	c	b	b	a	a	a	b	Yes	c	Yes		b	b	Yes	Yes
1480	Bhurkunda	b	c	a	b	a	a	b	Yes	c	Yes		b			Yes
1481	Ghoshalati	a	c	b	c	b	b	b	Yes	Yes	c	c	c	b	Yes	Yes
1482	Bedemari	b	c	c	c	c	c	c	Yes	Yes	Yes	c	c	b	Yes	Yes
1483	Ichhapur	a	c	b	c	b	b	b	Yes	Yes	Yes	c	c	b	Yes	Yes
1484	Kantakhali	b	b	b	c	Yes	Yes	a	Yes	c	b		Yes	Yes	Yes	a
1485	Rajnagar	a	c	a	c	a	Yes	a	Yes	c	a	c	a	a	a	a
1486	Barunhat	b	b	Yes	b	Yes	a	a	Yes	c	b			Yes	Yes	a
Block T O T A L :		1	0	17	1	30	29	3	71	5	9	2	7	12	20	34

ys,village roads, banks & credit societies :-Yes is given, If not available within the code viz; a for < 5 Kms, b for 5-10 Kms place where facility is available is given).								Availability of miscellaneous facilities (If amenities available code -Yes is given, If not available within the village , the distance range code viz; a for < 5 Kms, b for 5-10 Kms and c for 10+ kms of nearest place where facility is available is given).									
Kutchcha roads	Water bounded macadam(WBM) roads	Navigable waterway (river/canal)(NW)	Footpaths (FP)	Commercial & Co-operative Banks	ATM	Agricultural Credit Societies	Self-Help Group (SHG)	Public distribution system (PDS) shop	Mandis / Regular market	Weekly Haat	Agricultural marketing society	Integrated Child Development Scheme (Nutritional Centres)	Anganwadi Centre (Nutritional Centres)	Others (Nutritional Centres)	Name of Village	Serial Number	
73	74	75	76	77	78	79	80	81	82	83	84	85	86	87	2	1	
Yes			Yes	c	a	c	Yes	Yes	c	a	Yes	a	Yes	Yes	Mohanpur	1454	
Yes			Yes	c	b	c	Yes	Yes	c	a	Yes	b	Yes	Yes	Raghabpur	1455	
a			Yes	a	a	c	Yes	Yes	c	a	a	a	Yes	Yes	Mohanpurabad	1456	
Yes			Yes	a	a	b	Yes	Yes	c	a	Yes	a	Yes	Yes	Amlani	1457	
Yes	Yes	Yes	Yes	a	a	Yes	Yes	Yes	Yes	Yes	Yes	Yes	Yes	Yes	Angnara	1458	
Yes	Yes	Yes	Yes	a	a	c	Yes	Yes	Yes	a	Yes	Yes	Yes	Yes	Simulia	1459	
Yes			Yes			c	Yes	Yes	c	Yes	Yes	Yes	Yes	Yes	Chak Tengramari	1460	
b			Yes	a	a	c	Yes	Yes	c	a	Yes	Yes	Yes	Yes	Chak Khanpukur	1461	
a	a			a	a	c	a	a	c	a	Yes	a	a	Yes	Purbba Chak	1462	
b			Yes	a	a	Yes	Yes	Yes	c	a	Yes	Yes	Yes	Yes	Hasnabad	1463	
b				a	a	c	Yes	a	c	a	Yes	Yes	Yes	Yes	Monoharpur	1464	
Yes			Yes			c	Yes	Yes	Yes	Yes	Yes	Yes	Yes	Yes	Rameswarpur	1465	
a			Yes	a	a	c	Yes	Yes	c	a	Yes	Yes	Yes	Yes	Kalutala	1466	
															Char Rameswarpur	1467	
b				a	a	c	a	a	c	a	Yes	a	a	Yes	Char Narayanpur	1468	
Yes						c	Yes	Yes	c	Yes	Yes	Yes	Yes	Yes	Chanpatala	1469	
b			Yes			c	Yes	Yes	c	Yes	Yes	Yes	Yes	Yes	Kharur	1470	
Yes	b	b	Yes	c	b	c	Yes	c	Yes	Yes	b	Yes	Yes	Yes	Patlikhanpur	1471	
Yes	b	b	Yes	b	b	b	Yes	b	c	a	b	Yes	Yes	Yes	Jaygaon	1472	
b	b	b	b	b	b	b	Yes	b	b	a	b	b	Yes	Yes	Baliadanga	1473	
Yes	b	b	Yes	b	b	b	Yes	b	Yes	a	b	b	Yes	Yes	Ghuni	1474	
b	b	b	b	b	b	b	Yes	b	b	a	b	Yes	Yes	Yes	Amrulgachha	1475	
Yes	b	b	b	b	b	b	Yes	b	b	Yes	b	Yes	Yes	Yes	Bezpatli	1476	
Yes	b	b	Yes	b	b	b	Yes	b	b	a	b	Yes	Yes	Yes	Bena	1477	
a	c	c	Yes	c	c	c	Yes	c	c	a	c	Yes	Yes	Yes	Chak Patli	1478	
b			Yes	a	b	c	Yes	Yes	c	a	Yes	b	Yes	Yes	Shulkuniabad	1479	
Yes			Yes	Yes	b	b	Yes	Yes	c	Yes	Yes	Yes	Yes	Yes	Bhurkunda	1480	
Yes	Yes	Yes	Yes	b	c	Yes	Yes	Yes	c	a	Yes	Yes	Yes	Yes	Ghoshalati	1481	
Yes	Yes	Yes	Yes	c	c	Yes	Yes	Yes	Yes	Yes	Yes	Yes	Yes	Yes	Bedemari	1482	
Yes	Yes	Yes	Yes	b	c	Yes	Yes	Yes	Yes	Yes	Yes	Yes	Yes	Yes	Ichhapur	1483	
Yes			Yes			c	Yes	Yes	c	Yes	Yes	Yes	Yes	Yes	Kantakhali	1484	
a			Yes	a	a	c	Yes	a	c	a	Yes	Yes	Yes	Yes	Rajnagar	1485	
Yes			Yes	Yes		c	Yes	Yes	Yes	Yes	Yes	Yes	Yes	Yes	Barunhat	1486	
48	1	6	60	3	0	8	71	53	15	34	51	54	71	73	: Block T O T A L		

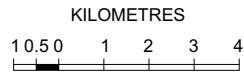
Availability of miscellaneous facilities (If amenities available code -Yes is given, If not available within the village , the distance range code viz; a for < 5 Kms, b for 5-10 Kms and c for 10+ kms of nearest place where facility is available is given).												Availability of electricity (Yes/No)			
Serial Number	Name of Village	ASHA (Accredited Social Health Activist)	Community centre with/without TV	Sports Field,	Sports Club / Recreation Centre	Cinema / Video Hall	Public Library	Public Reading Room	Newspaper Supply	Assembly Polling station	Birth & Death Registration Office	Power Supply for Domestic Use (ED)	Power Supply for Agricultural Use (EAG)	Power Supply for Commercial Use (EC)	Power Supply for All Uses (EA)
1	2	88	89	90	91	92	93	94	95	96	97	98	99	100	101
1454	Mohanpur	Yes	Yes	a	a	a	b	b	Yes	Yes	a	Yes	No	No	No
1455	Raghabpur	Yes	Yes	Yes	Yes	b	b	b	Yes	Yes	a	Yes	No	No	No
1456	Mohanpurabad	Yes	Yes	Yes	b	a	b	b	Yes	Yes	Yes	Yes	No	No	No
1457	Amlani	Yes	Yes	Yes	Yes	Yes	Yes	Yes	Yes	Yes	Yes	Yes	No	No	No
1458	Angnara	Yes	Yes	Yes	Yes	Yes	Yes	Yes	Yes	Yes	Yes	Yes	No	Yes	No
1459	Simulia	Yes	Yes	Yes	Yes	a	b	b	Yes	Yes	a	Yes	No	No	No
1460	Chak Tengramari	Yes	Yes	Yes	Yes	Yes	Yes	Yes	Yes	Yes	Yes	Yes	No	No	No
1461	Chak Khanpukur	Yes	a	a	Yes	a	b	b	Yes	Yes	a	Yes	No	No	No
1462	Purbba Chak	a	a	a	a	a	b	b	a	a	a	Yes	No	No	No
1463	Hasnabad	Yes	Yes	Yes	Yes	a	b	b	Yes	Yes	a	Yes	No	No	No
1464	Monoharpur	a	a	a	a	a	b	b	Yes	Yes	a	Yes	No	No	No
1465	Rameswarpur	Yes	Yes	Yes	Yes	Yes	Yes	Yes	Yes	Yes	Yes	Yes	No	Yes	No
1466	Kalutala	Yes	a	a	a	a	b	b	Yes	Yes	a	Yes	No	No	No
1467	Char Rameswarpur														
1468	Char Narayanpur	Yes	a	a	a	a	b	b	a	a	a	Yes	No	No	No
1469	Chanpatala	Yes	Yes	Yes	Yes	Yes	Yes	Yes	Yes	Yes	Yes	Yes	No	Yes	No
1470	Kharur	Yes	Yes	Yes	Yes	Yes	Yes	Yes	Yes	Yes	Yes	Yes	No	No	No
1471	Patlikhanpur	Yes	b	Yes	Yes	c	b	b	a	Yes	Yes	Yes	No	Yes	No
1472	Jaygaon	Yes	b	Yes	Yes	b	b	b	Yes	Yes	a	Yes	No	No	No
1473	Baliadanga	Yes	b	Yes	Yes	b	b	b	a	Yes	a	Yes	No	No	No
1474	Ghuni	Yes	b	Yes	Yes	b	b	b	b	Yes	Yes	Yes	No	Yes	No
1475	Amrulgachha	Yes	b	a	a	b	b	b	b	a	a	Yes	No	Yes	No
1476	Bezpatli	Yes	b	Yes	Yes	b	b	b	a	Yes	Yes	Yes	No	Yes	No
1477	Bena	Yes	b	a	Yes	b	b	b	b	Yes	Yes	Yes	No	No	No
1478	Chak Patli	Yes	c	a	Yes	c	b	b	a	Yes	Yes	Yes	No	Yes	No
1479	Shulkuniabad	Yes	a	a	Yes	Yes	a	a	Yes	Yes	a	Yes	No	No	No
1480	Bhurkunda	Yes	Yes	Yes	Yes	Yes	Yes	Yes	Yes	Yes	Yes	Yes	No	Yes	No
1481	Ghoshalati	Yes	b	a	a	Yes	b	c	Yes	Yes	a	Yes	No	Yes	No
1482	Bedemari	Yes	b	a	a	a	b	c	Yes	Yes	a	Yes	No	Yes	No
1483	Ichhapur	Yes	b	Yes	Yes	a	b	c	Yes	Yes	Yes	Yes	No	Yes	No
1484	Kantakhali	Yes	Yes	Yes	Yes	Yes	Yes	Yes	Yes	Yes	Yes	Yes	No	Yes	No
1485	Rajnagar	a	Yes	a	a	a	Yes	Yes	Yes	Yes	a	Yes	No	No	No
1486	Barunhat	Yes	Yes	Yes	Yes	Yes	Yes	Yes	Yes	Yes	Yes	Yes	No	Yes	No
Block T O T A L :		68	55	52	56	28	28	38	51	70	41	73	1	23	0

Nearest Town		Land Use								
		Area under different types of land use (in hectares rounded up to one decimal place)								
Name	Distance range code i.e. a for < 5 Kms, b for 5-10 Kms and c for 10+ kms .	Forests	Area under Non-agricultural Uses	Barren and Un-cultivable land	Permanent Pastures and Other Grazing Lands	Land Under Miscellaneous Tree Crops etc.	Culturable Waste Land	Name of Village	Serial Number	
102	103	104	105	106	107	108	109	2	1	
TAKI	b	0	52	0	0	0	29.9	Mohanpur	1454	
TAKI	b	0	49	0	0	0	36	Raghabpur	1455	
TAKI	b	0	198	0	0	0	132.6	Mohanpurabad	1456	
TAKI	a	0	108.7	0	0	0	0	Amlani	1457	
TAKI	b	0	29	0	0	0	0	Angnara	1458	
TAKI	b	0	37.3	0	0	0	0	Simulia	1459	
TAKI	b	0	72	0	0	0	0	Chak Tengramari	1460	
TAKI	b	0	243.7	0	0	0	0	Chak Khanpukur	1461	
TAKI	b	0	14.8	0	0	0	0	Purbba Chak	1462	
TAKI	b	0	112.4	0	0	0	0	Hasnabad	1463	
TAKI	b	0	13.2	0	0	0	0	Monoharpur	1464	
TAKI	b	0	21	0	0	0	17	Rameswarpur	1465	
TAKI	b	0	13	0	0	0	0	Kalutala	1466	
		0	4.5	0	0	0	0	Char Rameswarpur	1467	
TAKI	b	0	43.6	0	0	0	0	Char Narayanpur	1468	
TAKI	b	0	18	0	0	0	40.7	Chanpatala	1469	
TAKI	b	0	10	0	0	0	51.3	Kharur	1470	
TAKI	c	0	51.9	0	0	0	0	Patlikhanpur	1471	
TAKI	c	0	23.5	0	0	0	2	Jaygaon	1472	
TAKI	c	0	9.2	0	0	0	0	Baliadanga	1473	
TAKI	c	0	54.6	0	0	0	0	Ghuni	1474	
TAKI	c	0	0	0	0	0	0	Amrulgachha	1475	
TAKI	c	0	0	0	0	0	0	Bezpatli	1476	
TAKI	c	0	32.6	0	0	0	0	Bena	1477	
TAKI	c	0	307	0	0	0	0	Chak Patli	1478	
TAKI	c	0	269	0	0	0	0	Shulkuniabad	1479	
TAKI	c	0	258.1	0	0	0	0	Bhurkunda	1480	
TAKI	c	0	224	0	0	0	175	Ghoshalati	1481	
TAKI	c	0	70.4	0	0	0	56.4	Bedemari	1482	
HASNABAD	c	0	309.2	0	0	0	0	Ichhapur	1483	
		0	0	0	0	0	0	Kantakhali	1484	
TAKI	b	0	11.6	0	0	0	155.6	Rajnagar	1485	
TAKI	b	0	127	0	0	0	500.3	Barunhat	1486	
0	0	0	4041	0	0	0	2233.9	: Block T O T A L		

Land Use												
Area under different types of land use (in hectares rounded up to one decimal place)							Area irrigated by source (in hectare).					
Serial Number	Name of Village	Fallow lands other than current fallows	Current Fallows	Net Area Sown	Total Irrigated Land Area	Total Un-irrigated Land Area	Canals (C)	Wells/Tube-wells(W/TW)	Tanks/Lakes(T/L)	Water Falls(WF)	Others(O)	
1	2	110	111	112	113	114	115	116	117	118	119	
1454	Mohanpur	0	0	7.8	7.8	0	0	7.8	0	0	0	
1455	Raghabpur	0	0	0	0	0	0	0	0	0	0	
1456	Mohanpurabad	0	0	24	24	0	0	24	0	0	0	
1457	Amlani	0	0	12.6	12.6	0	0	12.6	0	0	0	
1458	Angnara	0	0	9	0	9	0	0	0	0	0	
1459	Simulia	0	0	29.5	0	29.5	0	0	0	0	0	
1460	Chak Tengramari	0	0	234.4	0	234.4	0	0	0	0	0	
1461	Chak Khanpukur	0	0	50.5	0	50.5	0	0	0	0	0	
1462	Purbba Chak	0	0	209	0	209	0	0	0	0	0	
1463	Hasnabad	0	0	47	0	47	0	0	0	0	0	
1464	Monoharpur	0	0	17.2	0	17.2	0	0	0	0	0	
1465	Rameswarpur	0	0	76.4	76.4	0	2	7	67.4	0	0	
1466	Kalutala	0	0	70	0	70	0	0	0	0	0	
1467	Char Rameswarpur	0	0	2.8	0	2.8	0	0	0	0	0	
1468	Char Narayanpur	0	0	45	0	45	0	0	0	0	0	
1469	Chanpatala	0	0	40	40	0	2	3	35	0	0	
1470	Kharur	0	0	9	9	0	9	0	0	0	0	
1471	Patlikhanpur	0	0	100.8	15	85.8	5	5	5	0	0	
1472	Jaygaon	0	0	57.6	30	27.6	0	4	26	0	0	
1473	Baliadanga	0	0	15	15	0	2	5	8	0	0	
1474	Ghuni	0	0	40	40	0	0	8	32	0	0	
1475	Amrulgachha	0	0	24	10.8	13.2	0	4	6.8	0	0	
1476	Bezpatli	0	0	13.7	5.7	8	0	3	2.7	0	0	
1477	Bena	0	0	40.8	40.8	0	20	15	5.8	0	0	
1478	Chak Patli	0	0	1163.6	660	503.6	200	30	430	0	0	
1479	Shulkuniabad	0	0	542.8	0	542.8	0	0	0	0	0	
1480	Bhurkunda	0	0	510.4	0	510.4	0	0	0	0	0	
1481	Ghoshalati	0	0	434.2	105.6	328.6	101.2	4.3	0	0	0	
1482	Bedemari	0	0	107.2	23.8	83.4	20.2	3.6	0	0	0	
1483	Ichhapur	0	0	576.6	95.3	481.3	85.1	10.2	0	0	0	
1484	Kantakhali	0	0	0	0	0	0	0	0	0	0	
1485	Rajnagar	0	0	40	0	40	0	0	0	0	0	
1486	Barunhat	0	0	303	303	0	3	162	70	0	68	
Block T O T A L :		0	0	8815.3	4119.9	4695.4	477.5	2718.8	829.3	0		

Name of three most important commodities manufactured			Name of Village	Serial Number
First	Second	Third		
120	121	122	2	1
			Mohanpur	1454
			Raghabpur	1455
			Mohanpurabad	1456
			Amlani	1457
			Angnara	1458
			Simulia	1459
			Chak Tengramari	1460
			Chak Khanpukur	1461
			Purbba Chak	1462
			Hasnabad	1463
			Monoharpur	1464
			Rameswarpur	1465
			Kalutala	1466
			Char Rameswarpur	1467
			Char Narayanpur	1468
			Chanpatala	1469
			Kharur	1470
			Patlikhanpur	1471
			Jaygaon	1472
			Baliadanga	1473
			Ghuni	1474
			Amrulgachha	1475
			Bezpatli	1476
			Bena	1477
			Chak Patli	1478
			Shulkuniabad	1479
			Bhurkunda	1480
Biri			Ghoshalati	1481
Biri			Bedemari	1482
Biri			Ichhapur	1483
			Kantakhali	1484
			Rajnagar	1485
			Barunhat	1486
			: Block T O T A L	

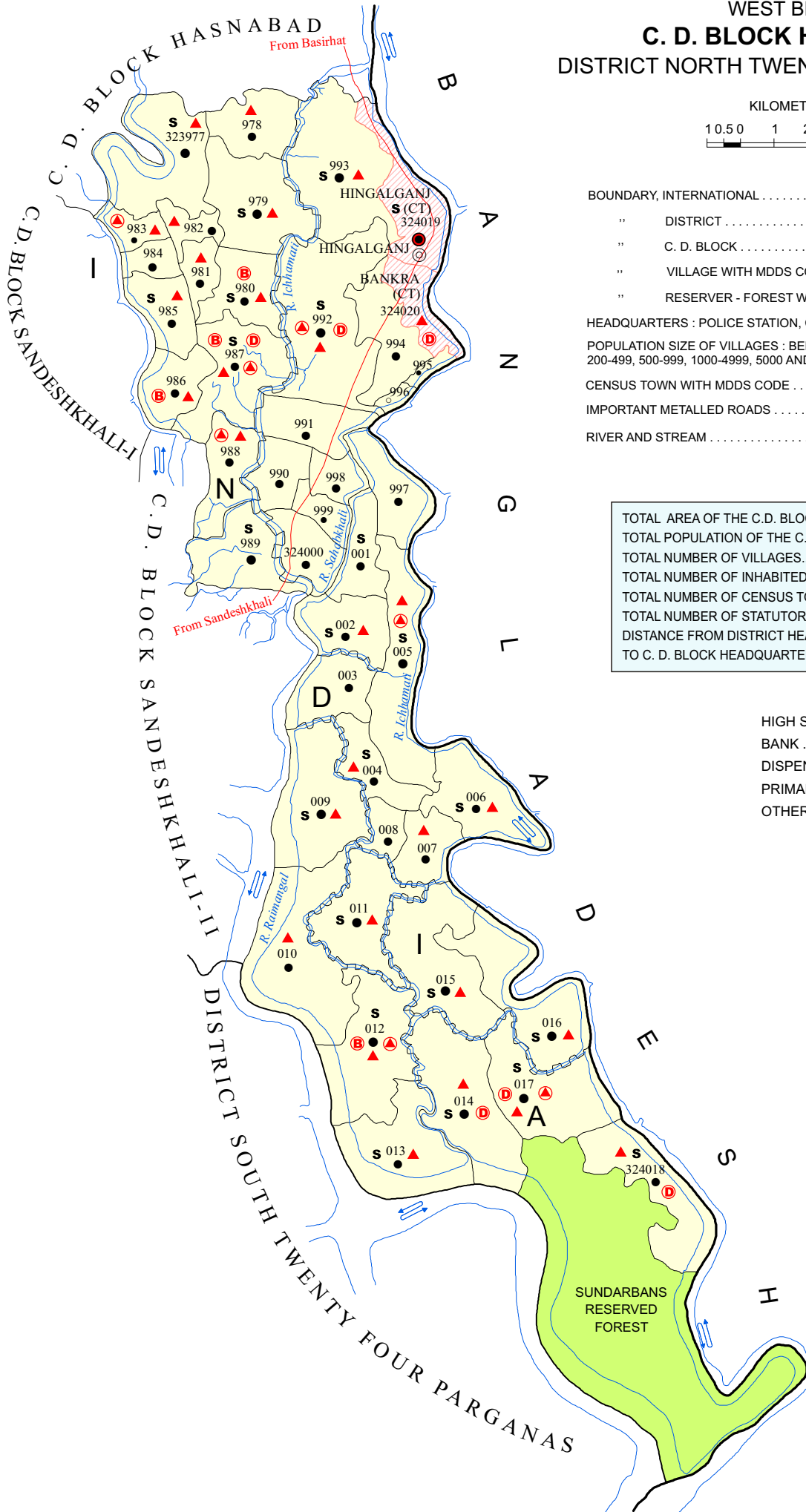
WEST BENGAL
C. D. BLOCK HINGALGANJ
 DISTRICT NORTH TWENTY FOUR PARGANAS



BOUNDARY, INTERNATIONAL	—————
” DISTRICT	—————
” C. D. BLOCK	—————
” VILLAGE WITH MDDS CODE	324018
” RESERVER - FOREST WITH NAME	SUNDARBANS R.F.
HEADQUARTERS : POLICE STATION, C. D. BLOCK	⊙ ●
POPULATION SIZE OF VILLAGES : BELOW 200, 200-499, 500-999, 1000-4999, 5000 AND ABOVE	○ ● ● ● ●
CENSUS TOWN WITH MDDS CODE	324019
IMPORTANT METALLED ROADS	—————
RIVER AND STREAM	~~~~~

TOTAL AREA OF THE C.D. BLOCK.....	238.80 Sq. Kms.
TOTAL POPULATION OF THE C.D. BLOCK.....	174545
TOTAL NUMBER OF VILLAGES.....	42
TOTAL NUMBER OF INHABITED VILLAGES.....	42
TOTAL NUMBER OF CENSUS TOWNS.....	2
TOTAL NUMBER OF STATUTORY TOWNS.....	NIL
DISTANCE FROM DISTRICT HEADQUARTERS TO C. D. BLOCK HEADQUARTERS (APPROX.).....	74 Kms.

HIGH SCHOOL / INTER COLLEGE .	S
BANK	B
DISPENSARY.....	D
PRIMARY HEALTH CENTRE	▲
OTHER MEDICAL SERVICES	▲



Alphabetical List of Villages

Name of the CD Block : Hingalganj

CD Block Code (2011) : 0184

Sl. No.	Name of the Village	PLCN 2001	MDDS PLCN 2011
1	2	3	4
1	Ambaria	01771600	323991
2	Bainara	01771000	323985
3	Bankra Dobar	01772100	323994
4	Banstala	01771300	323988
5	Bhandarkhali	01771400	323989
6	Bispur	01770400	323979
7	Charalkhali	01773300	324006
8	Chhota Sahebkhali	01772400	323997
9	Deuli	01773100	324004
10	Dhanikhali	01770900	323984
11	Dharam Baria	01770300	323978
12	Dulduli	01772900	324002
13	Durgapur Baylani	01770200	323977
14	Hemnagar	01774000	324013
15	Jogesganj	01773900	324012
16	Kakaria	01770800	323983
17	Kalitala	01774400	324017
18	Kanaikati	01773400	324007
19	Kathal Baria	01773500	324008
20	Ketarchak	01772600	323999
21	Khosbash	01772300	323996
22	Kothabbari	01771500	323990
23	Kumirmari	01771100	323986
24	Lebukhali	01772700	324000
25	Madhabkati	01773700	324010
26	Malekanghumti	01774300	324016
27	Mamudpur	01771800	323993
28	Parghumti	01774100	324014
29	Paschim Khejurbaria	01770600	323981
30	Patghara	01773800	324011
31	Pubergheri	01770700	323982
32	Pukuriachak	01773000	324003
33	Purbba Khejurbaria	01770500	323980
34	Putiamathbari	01772800	324001
35	Ramapur	01773600	324009
36	Rupmari	01771200	323987
37	Sahebkhali	01773200	324005
38	Samsernagar	01774500	324018
39	Sandelerbil	01771700	323992
40	Sarapkathi	01772500	323998
41	Shridhar Kati	01774200	324015
42	Singherkati	01772200	323995

Census of India 2011
Amenities and Land use

Serial Number	Name of Village	Location code no.	Total area of the village (in hectares rounded up to one decimal place)	Total population (2011 census)	Number of households (2011 census)	Number of educational amenities available in village , the distance range code viz; a for 0-5 kms, b for 5-10 kms, c for 10+ kms of nearest place where facility is available							
						Pre-Primary school (PP)	Primary school (P)	Middle school (M)	Secondary School (S)	Senior Secondary school (SS)	Degree college of arts, science & commerce (ASC)	Engineering college(EC)	Medical college (MC)
1	2	3	4	5	6	7	8	9	10	11	12	13	14
Name of District:-North Twenty Four Parganas													
Name of CD Block:-Hingalganj													
1487	Durgapur Baylani	323977	834.9	7115	1770	5	5	b	1	1	c	c	c
1488	Dharam Baria	323978	414.4	2429	647	2	2	b	a	b	b	c	c
1489	Bisnur	323979	751.5	6643	1750	2	2	1	1	b	b	c	c
1490	Purbba Khejurbaria	323980	417.3	2875	742	2	2	1	1	1	c	c	c
1491	Paschim Khejurbaria	323981	198.3	1418	352	1	1	a	a	c	c	c	c
1492	Pubergheri	323982	170.4	1667	447	1	1	a	b	c	c	c	c
1493	Kakaria	323983	180.5	742	184	b	a	1	b	c	c	c	c
1494	Dhanikhali	323984	160.7	1325	335	2	1	a	b	c	c	c	c
1495	Bainara	323985	338.7	1940	504	3	3	c	1	c	b	c	c
1496	Kumirmari	323986	352.5	2100	469	2	2	a	b	c	b	c	c
1497	Rupmari	323987	718.3	4717	1131	4	4	1	1	1	c	c	c
1498	Banstala	323988	439	3449	834	2	2	c		c	c	c	c
1499	Bhandarkhali	323989	546.7	5832	1501	6	6	1	1				
1500	Kothabbari	323990	317.7	1625	386	1	1	a	a	a	c	c	c
1501	Ambaria	323991	437.9	2749	729	3	3	a	a	b	b	c	c
1502	Sandelerbil	323992	1340.3	10401	2790	7	7	2	2	2	a	c	c
1503	Mamudpur	323993	1065.1	8942	2425	5	5	1	1	1	b	c	c
1504	Bankra Dobar	323994	499.5	3194	856	2	2		a	b	a	c	c
1505	Singherkati	323995	59.1	277	69	b	a		a	a	b	c	c
1506	Khosbash	323996	55.8	89	23	b	a	a	a	a	b	c	c
1507	Chhota Sahebkhali	323997	440.3	2183	625	2	2	1	a	a	c	c	c
1508	Sarapkathi	323998	237.2	1636	478	2	2	1	a	a	c	c	c
1509	Ketarchak	323999	195.1	994	288	1	1	a	a	a	c	c	c
1510	Lebukhali	324000	429.4	2677	644	2	2		a	a	c	c	c
1511	Putiamathbari	324001	286	1663	485	4	4	2	2	1	c	c	c
1512	Dulduli	324002	460.5	3170	910	2	2			2	c	c	c
1513	Pukuriachak	324003	440.7	2745	715	2	2	b	a	a	c	c	c
1514	Deuli	324004	335.5	2549	754	4	4	1	2	b	c		
1515	Sahebkhali	324005	899.6	5792	1582	7	7	1	1	1	c	c	c
1516	Charalkhali	324006	655.6	3942	1044	6	6	1	1	b	c	c	c
1517	Kanaikati	324007	350.5	2622	753	3	3	a	a	a	c	c	c
1518	Kathal Baria	324008	181.3	1325	368	2	2	a	a	a	c	c	c
1519	Ramapur	324009	943.3	6357	1639	5	5	1	1				
1520	Madhabkati	324010	1208.4	4304	1166	5	5	1	a	a	c		
1521	Patghara	324011	692.4	6270	1671	3	3	1	1	a	c		
1522	Jogesganj	324012	913.4	7082	1898	5	4	1	1	1	c		
1523	Hemnagar	324013	727.6	3960	1026	2	2	1	1	a	c		
1524	Parghumti	324014	948.2	6581	1744	5	5	1	1	b	c	c	c
1525	Shridhar Kati	324015	926.3	7687	2053	8	8	1	1	1	c	c	c
1526	Malekanghumti	324016	881	5398	1420	5	5	1	1	1	c	c	c
1527	Kalitala	324017	839.3	6609	1765	5	5	1	1	a	c	c	c
1528	Samsernagar	324018	682.7	4394	1145	4	4	2	2	b	c	c	c
Block T O T A L :			22972.9	159469	42117	134	132	26	25	13	0	0	0
District T O T A L :			335097.1	4277619	993234	3149	2945	719	505	338	10	6	1

- Village Directory
(As in 2009)

le. (If not available within the < 5 Kms, b for 5-10 Kms and c facility is available is given).						Number of Medical Amenities available. (If not available within the village , the distance range code viz; a for < 5 Kms, b for 5-10 Kms and c for 10+ kms of nearest place where facility is available is given).										Name of Village	Serial Number	
15	16	17	18	19	20	21	22	23	24	25	26	27	28	29	30			31
Management institute (MI)	Polytechnic (Pt)	Vocational training school /ITI	Non-formal training centre (NFTC)	Special school for disabled (SSD)	Others (specify)	Community health centre (CHC)	Primary health centre (PHC)	Primary health sub centre (PHS)	Maternity and child welfare centre (MCW)	T.B. clinic (TBC)	Hospital-allopathic (HA)	Hospital-alternative medicine (HO)	Dispensary (D)	Veterinary hospital (VH)	Mobile health clinic (MHC)	Family welfare centre (FWC)		
15	16	17	18	19	20	21	22	23	24	25	26	27	28	29	30	31	2	1

Location CodeNo:-337

Location CodeNo:-0184

c	c	c	c	c	c	c	c	a	1	c	c	c	a	c	c	1	Durgapur Baylani	1487	
c	c	c	c	c	c	b	a	1	1	c	b	b	b	c	c	1	Dharam Baria	1488	
c	c	c	c	c	c	c	b	1	1	c	b	c	a	c	c	1	Bisnur	1489	
c	c	c	c	c	c	c	c	1	a	c	c	c	c	b	c	1	Purbba Khejurbaria	1490	
c	c	c	c	c	c	c	a	a	a	c	c	c	b	c	c	1	Paschim Khejurbaria	1491	
c	c	c	c	c	c	c	b	1	1	c	c	c	a	c	c	1	Pubergheri	1492	
c	c	c	c	c	c	c	1	a	a	c	c	c	a	c	b	1	Kakaria	1493	
c	c	c	c	c	c	c	a	a	a	c	b	c	a	c	b		Dhanikhali	1494	
c	c	c	c	c	c	c	c	1	c	c	c	c	c	c	1	1	Bainara	1495	
c	c	c	c	c	c	c			1							1	Kumirmari	1496	
c	c	c	c	c	c			1	1				1		1	1	Rupmari	1497	
c	c	c	2	c	c		1	1							1	1	Banstala	1498	
																	Bhandarkhali	1499	
c	c	c	c	c	c	c	b	a	b	c	b	b	a	c	c	c	Kothabbari	1500	
c	c	c	c	c	c	c	b	b	b	b	b	c	a	a	a	b	Ambaria	1501	
c	c	c	c	c	c	c	1	1	c	1	1	c	1	a	a	1	Sandelerbil	1502	
c	c	c	b	c	2	c	b	1	b	b	b	c	c	b	b	b	Mamudpur	1503	
c	c	c	c	c	c	c	a	b	c	b	b	c	c	b	b	b	Bankra Dobar	1504	
c	c	c	c	c	c	c	b	b	c		c	c	b	b			Singherkati	1505	
c	c	c	c	c	c	c	a	a	c	a	a	c	b	b	a		Khosbash	1506	
c	c	c	c	c	c	c	c	a	c	c	c	c	b	c	c	c	Chhota Sahebkhali	1507	
c	c	c	c	c	c	c	b	a	a	c	b	b	b	c	c	c	Sarapkathi	1508	
c	c	c	c	c	c	c	c	a	c	c	c	c	a	c	c	c	Ketarachak	1509	
c	c	c	c	c	c	c	c	a	c	c	c	c	a	c	c	c	Lebukhali	1510	
c	c	c	c	c	c	c	c	a	c	c	c	c	a	c	c	c	Putiamathbari	1511	
c	c	c	c	c	c	c	b	1	b	c	b	b	a	c	c	1	Dulduli	1512	
			c	c	c	b	a	a	c	c	c	c	b	c	a	c	Pukuriachak	1513	
									1	b	b	b					Deuli	1514	
c	c	c	c	c	c	c	1	1	c	1	b	c	c	b	c	c	Sahebkhali	1515	
c	c	c	c	c	c	c	b	1	c	1	b	c	c	b	c	c	Charalkhali	1516	
c	c	c			1	a	a	1		a	c		b	b	b		Kanaikati	1517	
c	c					a	a			a	a			b	b		Kathal Baria	1518	
								1									Ramapur	1519	
							a	2		c	c						Madhabkati	1520	
							a	1		c	c						Patghara	1521	
							1	1		c	c						Jogesganj	1522	
							a	1		c	c						Hemnagar	1523	
c	c	c		c	2	c	b	1	c	a	c	c	3	b			Parghumti	1524	
c	c	c			2	a	a	1		c	c		a	1	b		Shridhar Kati	1525	
c	c	c			3	a	2	1		c	c			3			Malekanghumti	1526	
c	c	c	c	c	3	1	1	c	b	b	c	6	c		c		Kalitola	1527	
c	c	c	c	c		c	b	2	c	c	c	c	5	c	c		Samsernagar	1528	
0	0	0	2	0	10	0	7	25	8	3	1	0	16	1	7	13	: Block T O T A L		Block
6	5	55	38	11	315	26	109	630	128	62	43	12	346	38	41	73	: District T O T A L		Distric

Serial Number	Name of Village	Number of Non-Government Medical Amenities available.							Availability of drinking water - Yes / No							
		Charitable non Govt. hospital/Nursing home.	Medical practitioner with MBBS Degree	Medical practitioner with other degree	Medical practitioner with no degree	Traditional practitioner and faith healer	Medicine Shop	Others	Tap water (Treated/Untreated)	Well water (Covered / Uncovered well)	Hand Pump	Tube wells / Bore well	Spring	River / Canal	Tank / Pond / Lake	Others
1	2	32	33	34	35	36	37	38	39	40	41	42	43	44	45	46

1487	Durgapur Baylani	0	0	0	0	0	0	0	0	Yes	No	No	Yes	No	No	No
1488	Dharam Baria	0	0	0	0	0	0	0	0	Yes	No	Yes	No	No	No	No
1489	Bisnur	0	0	0	0	0	0	1	0	Yes	No	No	Yes	No	No	No
1490	Purbba Khejurbaria	0	1	1	1	0	0	0	0	No	No	Yes	No	No	No	No
1491	Paschim Khejurbaria	0	0	0	0	0	0	0	0	Yes	No	Yes	No	No	No	No
1492	Pubergheri	0	0	0	0	0	0	0	0	Yes	No	No	Yes	No	No	No
1493	Kakaria	0	0	0	0	0	0	0	0	Yes	No	No	No	No	No	No
1494	Dhanikhali	0	0	0	0	0	0	0	0	Yes	No	No	No	No	No	No
1495	Bainara	0	0	0	2	0	0	0	0	No	No	Yes	No	No	No	No
1496	Kumirmari	0	0	0	0	0	0	0	0	No	No	Yes	No	No	No	No
1497	Rupmari	0	0	0	0	2	2	0	0	No	No	Yes	Yes	No	No	No
1498	Banstala	0	0	2	1	0	0	0	0	No	No	Yes	No	No	No	No
1499	Bhandarkhali	0	0	0	0	0	0	0	0	Yes	No	Yes	No	No	No	No
1500	Kothabbari	0	0	0	1	0	0	0	0	No	No	Yes	No	No	No	No
1501	Ambaria	0	0	0	0	0	0	0	0	No	No	Yes	Yes	No	Yes	No
1502	Sandelerbil	0	0	0	1	0	4	0	0	Yes	No	Yes	Yes	No	Yes	Yes
1503	Mamudpur	0	0	1	0	0	0	0	0	Yes	No	Yes	Yes	No	Yes	No
1504	Bankra Dobar	0	1	0	1	0	0	0	0	No	No	No	Yes	No	No	Yes
1505	Singherkati	0	0	0	0	0	0	0	0	No	No	No	Yes	No	Yes	No
1506	Khosbash	0	0	0	1	0	0	0	0	No	No	No	Yes	No	No	Yes
1507	Chhota Sahebkhali	0	0	0	1	0	0	0	0	Yes	No	Yes	No	No	No	No
1508	Sarapkathi	0	0	0	2	0	1	0	0	No	No	Yes	No	No	No	No
1509	Ketarchak	0	0	0	2	0	0	0	0	No	No	Yes	No	No	No	No
1510	Lebukhali	1	0	2	2	0	2	0	0	No	No	Yes	No	No	No	No
1511	Putiamathbari	0	0	0	1	0	0	0	0	Yes	No	Yes	No	No	No	No
1512	Dulduli	0	0	0	2	0	1	0	0	Yes	No	Yes	No	No	No	No
1513	Pukuriachak	0	1	0	5	3	2	0	0	Yes	No	No	No	No	Yes	No
1514	Deuli	0	0	0	0	0	0	0	0	Yes	No	No	Yes	No	Yes	No
1515	Sahebkhali	0	0	1	1	0	1	0	0	Yes	No	No	No	No	Yes	No
1516	Charalkhali	0	0	0	0	0	0	0	0	Yes	No	No	No	No	Yes	No
1517	Kanaikati	0	0	0	2	0	3	0	0	No	No	No	Yes	No	No	Yes
1518	Kathal Baria	0	0	0	0	0	4	0	0	Yes	No	No	No	No	No	No
1519	Ramapur	0	0	0	0	0	0	0	0	No	No	No	Yes	No	Yes	No
1520	Madhabkati	0	0	0	10	0	0	0	0	No	No	Yes	No	No	No	Yes
1521	Patghara	0	0	0	9	0	0	0	0	Yes	No	Yes	No	No	No	Yes
1522	Jogesganj	0	0	0	15	0	4	0	0	No	No	Yes	No	No	No	Yes
1523	Hemnagar	0	0	0	5	0	2	0	0	No	No	Yes	No	No	No	Yes
1524	Parghumti	0	0	0	4	0	3	0	0	Yes	No	No	Yes	No	Yes	No
1525	Shridhar Kati	0	0	0	5	0	7	0	0	No	No	No	Yes	No	No	Yes
1526	Malekanghumti	0	0	0	0	0	3	0	0	No	No	Yes	No	No	No	No
1527	Kalitala	0	1	4	2	0	6	2	0	Yes	No	No	Yes	No	Yes	No
1528	Samsernagar	0	0	1	3	0	5	0	0	Yes	No	No	Yes	No	Yes	No
Block T O T A L :		1	4	12	79	5	51	2	22	0	23	17	0	12	18	1
District T O T A L :		664	357	668	1791	564	1014	29	501	77	1154	955	0	473	1237	51

Availability of toilet & others Yes / No				Communication and transport facilities (If amenities available code -Yes is given except for Village Pin Code ,If not available within the village , the distance range code viz; a for < 5 Kms, b for 5-10 Kms and c for 10+ kms of nearest place where facility is available is given).									
Community toilet including bath.	Community toilet excluding bath.	Rural sanitary mart or sanitary hardware outlet available near the village.	Community bio- gas or recycle of waste for productive use.	Post office(PO)	Sub post office (SPO)	Post & Telegraph office (P&TO)	Village Pin Code	Telephones (Land lines)	Public call office (PCO)	Mobile phone coverage	Name of Village	Serial Number	
47	48	49	50	51	52	53	54	55	56	57	2	1	

No	No	No	No	a	c	c	743435	a	c	Yes	Durgapur Baylani	1487
No	No	No	No	Yes	b	b	743435	a	a	Yes	Dharam Baria	1488
No	No	No	No	Yes	c	c	743435	c	c		Bisnur	1489
No	No	Yes	No	Yes	b	c	743435	c	b	Yes	Purbba Khejurbaria	1490
No	No	No	No	a	a	c	743435	a	c	b	Paschim Khejurbaria	1491
No	No	No	No	a	c	c	743435	a	c	Yes	Pubergheri	1492
No	No	No	No	a	c	c	743435	b	c	Yes	Kakaria	1493
No	No	No	No	a	c	c	743435	b	c	Yes	Dhanikhali	1494
No	No	Yes	No	a	c	c	743435	c	c	Yes	Bainara	1495
No	No	Yes	No	a	b	c	743435	b	b	Yes	Kumirmari	1496
No	No	No	No	Yes	c	c	743435	c	c	Yes	Rupmari	1497
No	No	Yes	No	Yes	b	b	743435	b	c	Yes	Banstala	1498
No	No	No	No	Yes	a	c	743439	c	c	Yes	Bhandarkhali	1499
No	No	No	No	Yes	c	c	743435	c	c	Yes	Kothabbari	1500
No	No	No	No	c	b	a	743435	b	Yes	Yes	Ambaria	1501
Yes	Yes	Yes	No			b	743435	Yes	Yes	Yes	Sandelerbil	1502
No	No	Yes	No	c	b	c	743435	Yes	Yes	Yes	Mamudpur	1503
No	Yes	Yes	No	Yes	a	a	743435	Yes	Yes	Yes	Bankra Dobar	1504
No	No	No	No	a	b	b	743439	a	a	Yes	Singherkati	1505
No	No	No	No	a	b	b	743435	a	b	Yes	Khosbash	1506
No	No	No	No	Yes	b	c	743439	c	c	Yes	Chhota Sahebkhali	1507
No	No	No	No	a	c	c	743435	b	b	Yes	Sarapkathi	1508
No	No	No	No	a	c	c	743439	Yes	c	Yes	Ketarchak	1509
No	No	No	No	Yes	c	c	743439	b	b	Yes	Lebukhali	1510
No	No	Yes	No	a	b	c	743439	c	a	Yes	Putiamathbari	1511
No	No	No	No	Yes	Yes	a	743439	c	c	Yes	Dulduli	1512
No	No	Yes	No	Yes	a	b	743439	Yes	Yes	Yes	Pukuriachak	1513
No	No	Yes	No	Yes	b	b	743439		Yes	Yes	Deuli	1514
No	No	No	No			c	743439			Yes	Sahebkhali	1515
No	No	Yes	No	Yes	c	c	743439			Yes	Charalkhali	1516
No	No	No	No	Yes	c	c	743439		Yes	Yes	Kanaikati	1517
No	No	No	No	a	c	c	743439	b	Yes	Yes	Kathal Baria	1518
No	No	No	No	Yes	c	c	743439		b		Ramapur	1519
No	No	No	No	Yes	c	c	743439			Yes	Madhabkati	1520
No	No	No	No	Yes	c	c	743439			Yes	Patghara	1521
No	No	No	No	Yes	c	c	743439			Yes	Jogesganj	1522
No	No	No	No	Yes	c	c	743439	a	b	Yes	Hemnagar	1523
No	No	No	No	Yes	c	c	743439	c		Yes	Parghumti	1524
No	No	No	No	Yes	c	c	743439		Yes	Yes	Shridhar Kati	1525
No	No	Yes	No	Yes	c	c	743439	c	Yes	Yes	Malekanghumti	1526
No	No	No	No	Yes	c	c	743439			Yes	Kalitala	1527
No	No	No	Yes	Yes	c	c	743439			b	Samsernagar	1528
1	2	12	1	25	1	0	42	5	10	38	: Block T O T A L	Block'
87	138	372	36	196	208	30	1517	909	649	1374	: District T O T A L	Distric

Communication and transport facilities (If amenities available code -Yes is given except for Village Pin Code ,If not available within the village , the distance range code viz; a for < 5 Kms, b for 5-10 Kms and c for 10+ kms of nearest place where facility is available is given).													Village connected to highway (If amenities available code viz; a for < 5 Kms, b for 5-10 Kms and c for 10+ kms of nearest place where facility is available is given).			
Serial Number	Name of Village	Internet cafes/ Common service centre (CSC)	Private courier facility	Bus service (Public & Private)	Railway stations	Auto/Modified Autos	Taxis and Vans	Tractors	Cycle-pulled rickshaws(Manual & Machine driven)	Carts driven by animals	Sea /River ferry service	Connected to national highway(NH)	Connected to state highway(SH)	Connected to major district road (MDR)	Connected to others district road	Pucca roads

1487	Durgapur Baylani	c	c	a	c	Yes	c	c	Yes	c	c	c	c	c	c	Yes
1488	Dharam Baria	a	c	a	c	Yes	c	c	Yes	c	c	c	c	c	c	Yes
1489	Bisपुर	c	c	b	c	Yes	c	c	Yes	c	c	c	c	c	c	Yes
1490	Purbba Khejurbaria	c	c	b	c	Yes	Yes	b	Yes	c	c	c	c	c	c	Yes
1491	Paschim Khejurbaria	a	c	b	c	a	Yes	c	Yes	c	c	c	c	c	c	Yes
1492	Pubergheri	a	c	b	c	Yes	c	c	Yes	c	c	c	c	c	c	Yes
1493	Kakaria	b	c	b	c	Yes	c	c	Yes	c	c	c	c	c	c	Yes
1494	Dhanikhali	c	c	b	c	Yes	c	c	Yes	c	c	c	c	c	c	Yes
1495	Bainara	c	c	b	c	b	Yes	b	Yes	c	c	c	c	c	c	a
1496	Kumirmari	c	c	b	c	b	Yes	a	Yes	c	c	c	c	c	c	a
1497	Rupmari	c	c	b	c	Yes	Yes	c	Yes	c	c	c	c	c	c	a
1498	Banstala	c	c	b	c	a	Yes	b	Yes	c	b	c	c	c	Yes	b
1499	Bhandarkhali	b	c	a	c	a	a	a	Yes	c	Yes	c	c	c	c	Yes
1500	Kothabbari	c	c	a	c	c	c	c	a	c	Yes	c	c	c	c	a
1501	Ambaria	c	b	Yes	c	c	Yes	Yes	Yes	c	Yes	c	c	c	c	Yes
1502	Sandelerbil	c	a	Yes	c	c	Yes	Yes	Yes	c	Yes	c	c	c	c	Yes
1503	Mamudpur	c	c	Yes	c	Yes	Yes	Yes	Yes	c	Yes	c	c	c	c	Yes
1504	Bankra Dobar	c	c	Yes	c	Yes	Yes	a	Yes	c	b	c	c	c	c	Yes
1505	Singherkati	c	c	a	c	c	a	b	Yes	c	b	c	c	a	c	Yes
1506	Khosbash	c	c	a	c	c	a	a	Yes	c	b	c	c	c	c	Yes
1507	Chhota Sahebkhali	c	c	a	c	c	c	c	b	c	b	c	c	c	c	a
1508	Sarapkathi	b	b	Yes	c	a	b	a	Yes	c	b	c	c	c	c	Yes
1509	Ketarchak	c	c	Yes	c	c	c	c	Yes	c	Yes	c	c	c	c	Yes
1510	Lebukhali	b	b	a	c	b	a	b	Yes	c	Yes	c	c	c	c	Yes
1511	Putiamathbari	c	c	b	c	c	c	c	b	c	a	c	c	c	c	a
1512	Dulduli	c	c	a	c	a	a	a	Yes	c	Yes	c	c	c	c	a
1513	Pukuriachak	c	c	a	c	Yes	Yes	a	Yes	c	Yes	c	c	c	Yes	Yes
1514	Deuli	a	b	b	c	Yes	a	a	Yes	c	b	c	c	Yes	Yes	Yes
1515	Sahebkhali	b	b	a	c	b	a	a	Yes	c	b	c	c	c	Yes	a
1516	Charalkhali	b	b	a	c	c	c	b	Yes	c	b	c	c	c	c	a
1517	Kanaikati	b	b	a	c	b	Yes	b	Yes	c	Yes	c	c	c	c	Yes
1518	Kathal Baria	b	b	b	c	a	Yes	b	Yes	c	b	c	c	c	c	Yes
1519	Ramapur	b	b	a	c	a	b	b	Yes	c	Yes	c	c	c	Yes	a
1520	Madhabkati	b	b	b	c	Yes	a	b	Yes	c	c	c	c	c	Yes	Yes
1521	Patghara	c	b	a	c	Yes	a	a	Yes	c	b	c	c	c	Yes	Yes
1522	Jogesganj	c	b	b	c	Yes	a	b	Yes	c	b	c	c	c	Yes	Yes
1523	Hemnagar	c	b	b	c	Yes	a	b	Yes	c	c	c	c	c	Yes	Yes
1524	Parghumti	c	c	a	c	Yes	Yes	b	Yes	c	c	c	c	c	c	Yes
1525	Shridhar Kati	b	b	a	c	a	Yes	a	Yes	c	Yes	c	c	c	c	Yes
1526	Malekanghumti	c	c	b	c	a	Yes	b	Yes	c	Yes	c	c	c	c	a
1527	Kalitala	c	c	a	c	Yes	Yes	a	Yes	c	c	c	c	c	c	Yes
1528	Samsernagar	c	b	b	c	Yes	Yes	b	Yes	c	c	c	c	c	c	Yes
Block T O T A L :		0	0	6	0	19	18	3	39	0	13	0	0	1	9	30
District T O T A L :		120	70	441	38	747	1081	274	1467	536	165	70	164	405	499	866

ys,village roads, banks & credit societies
 :-Yes is given, If not available within the
 code viz; a for < 5 Kms, b for 5-10 Kms
 place where facility is available is given).

Availability of miscellaneous facilities (If amenities available code -Yes is given, If not
 available within the village , the distance range code viz; a for < 5 Kms, b for 5-10 Kms
 and c for 10+ kms of nearest place where facility is available is given).

Kutchcha roads	Water bounded macadam(WBM) roads	Navigable waterway (river/canal)(NW)	Footpaths (FP)	Commercial & Co-operative Banks	ATM	Agricultural Credit Societies	Self-Help Group (SHG)	Public distribution system (PDS) shop	Mandis / Regular market	Weekly Haat	Agricultural marketing society	Integrated Child Development Scheme (Nutritional Centres)	Anganwadi Centre (Nutritional Centres)	Others (Nutritional Centres)	Name of Village	Serial Number
73	74	75	76	77	78	79	80	81	82	83	84	85	86	87	2	1

a	c	c	Yes	c	c	c	Yes	c	c	a	c	c	Yes	Yes	Durgapur Baylani	1487
b	c	c	Yes	b	b	Yes	Yes	b	c	a	b	b	Yes	Yes	Dharam Baria	1488
b	c	c	Yes	c	c	Yes	Yes	c	Yes	c	Yes	Yes	Yes	Yes	Bispur	1489
Yes	c	c	Yes	Yes	c	c	Yes	Yes	c	Yes	Yes	Yes	Yes	Yes	Purbba Khejurbaria	1490
a	c	c	Yes	c	c	c	Yes	c	c	a	c	c	Yes	Yes	Paschim Khejurbaria	1491
a	c	c	Yes	c	c	c	Yes	c	c	a	c	c	Yes	Yes	Pubergheri	1492
a	c	c	c	b	c	c	Yes	c	c	b	c	c	Yes	Yes	Kakaria	1493
a	c	c	Yes	a	c	c	Yes	a	c	a	c	c	Yes	Yes	Dhanikhali	1494
Yes	c	c	Yes	b	c	c	Yes	c	c	Yes	c	Yes	Yes	Yes	Bainara	1495
Yes	b	b	Yes	Yes	c	c	Yes	Yes	c	a	c	Yes	Yes	Yes	Kumirmari	1496
Yes	c	c	Yes	Yes	c	c	Yes	c	c	Yes	c	Yes	Yes	Yes	Rupmari	1497
Yes	c	c	Yes	a	c	c	Yes	Yes	c	Yes	c	Yes	Yes	Yes	Banstala	1498
a			Yes	c	c	c	Yes	Yes	c	Yes	Yes	Yes	Yes	Yes	Bhandarkhali	1499
a			Yes	c	c	c	Yes	c	c	a	c	c	Yes	Yes	Kothabbari	1500
Yes		Yes	Yes	b	b	Yes	Yes	Yes	c	Yes	Yes	Yes	Yes	Yes	Ambaria	1501
Yes		Yes	Yes	a	a	Yes	Yes	Yes	Yes	Yes	Yes	Yes	Yes	Yes	Sandelerbil	1502
Yes		Yes	Yes	b	b	Yes	Yes	Yes	c	Yes	Yes	Yes	Yes	Yes	Mamudpur	1503
Yes		b	Yes	b	b	c	Yes	Yes	c	Yes	b	Yes	Yes	Yes	Bankra Dobar	1504
Yes		b	a	b	b	c	Yes	a	c	Yes	a	Yes	Yes	Yes	Singherkati	1505
Yes		b	a	b	b	c	Yes	Yes	c	Yes	a	Yes	Yes	Yes	Khosbash	1506
b		Yes	c	c	c	c	Yes	c	c	b	c	c	Yes	Yes	Chhota Sahebkhali	1507
a		Yes	c	c	c	c	Yes	c	c	a	b	Yes	Yes	Yes	Sarapkathi	1508
b		Yes	c	c	c	c	Yes	c	c	a	c	c	Yes	Yes	Ketarchak	1509
b		Yes	c	c	c	c	Yes	c	c	a	b	Yes	Yes	Yes	Lebukhali	1510
a		Yes	c	c	c	c	Yes	c	c	Yes	c	c	Yes	Yes	Putiamathbari	1511
a		Yes	c	c	c	c	Yes	Yes	Yes	Yes	c	c	Yes	Yes	Dulduli	1512
Yes		Yes	Yes	c	c	c	Yes	Yes	c	Yes	Yes	Yes	Yes	Yes	Pukuriachak	1513
a		Yes		c	c	c	Yes	Yes	c	Yes	Yes	Yes	Yes	Yes	Deuli	1514
Yes		Yes	Yes		b	Yes	Yes	c	Yes	Yes	Yes	Yes	Yes	Yes	Sahebkhali	1515
a		Yes	Yes	c	c	c	Yes	Yes	c	a	b	Yes	Yes	Yes	Charalkhali	1516
Yes		Yes	Yes	c	c	Yes	Yes	Yes	c	Yes	Yes	Yes	Yes	Yes	Kanaikati	1517
Yes		a	Yes	c	c	Yes	Yes	a	c	Yes	Yes	Yes	Yes	Yes	Kathal Baria	1518
Yes		Yes			b	Yes	Yes	c	Yes	Yes	Yes	Yes	Yes	Yes	Ramapur	1519
Yes		Yes			c	b	Yes	Yes	c	a	Yes	Yes	Yes	Yes	Madhabkati	1520
Yes		Yes			c	c	Yes	Yes	c	Yes	Yes	Yes	Yes	Yes	Patghara	1521
Yes		Yes	Yes		c	c	Yes	Yes	Yes	Yes	Yes	Yes	Yes	Yes	Jogesganj	1522
Yes		Yes			c	c	Yes	Yes	c	Yes	Yes	Yes	Yes	Yes	Hemnagar	1523
Yes		Yes			c	c	Yes	Yes	c	Yes	Yes	Yes	Yes	Yes	Parghumti	1524
Yes		Yes	Yes	c	c	Yes	Yes	Yes	c	Yes	Yes	Yes	Yes	Yes	Shridhar Kati	1525
Yes		Yes	Yes	c	c	Yes	Yes	Yes	c	Yes	Yes	Yes	Yes	Yes	Malekanghumti	1526
Yes		Yes	Yes	c	c	Yes	Yes	Yes	c	Yes	Yes	Yes	Yes	Yes	Kalitala	1527
Yes	c	Yes	Yes		c	c	Yes	Yes	c	Yes	Yes	Yes	Yes	Yes	Samsernagar	1528
25	0	11	39	4	0	10	42	25	4	28	20	31	42	42	: Block T O T A L	
1185	464	218	1373	205	21	183	1497	964	369	634	678	994	1471	1469	: District T O T A L	

Availability of miscellaneous facilities (If amenities available code -Yes is given, If not available within the village , the distance range code viz; a for < 5 Kms, b for 5-10 Kms and c for 10+ kms of nearest place where facility is available is given).												Availability of electricity (Yes/No)			
Serial Number	Name of Village	ASHA (Accredited Social Health Activist)	Community centre with/without TV	Sports Field,	Sports Club / Recreation Centre	Cinema / Video Hall	Public Library	Public Reading Room	Newspaper Supply	Assembly Polling station	Birth & Death Registration Office	Power Supply for Domestic Use (ED)	Power Supply for Agricultural Use (EAG)	Power Supply for Commercial Use (EC)	Power Supply for All Uses (EA)
1	2	88	89	90	91	92	93	94	95	96	97	98	99	100	101

1487	Durgapur Baylani	Yes	c	Yes	Yes	c	c	c	a	Yes	a	Yes	No	No	No
1488	Dharam Baria	Yes	b	a	a	b	b	b	Yes	Yes	a	Yes	No	No	No
1489	Bispur	Yes	c	Yes	Yes	c	c	c	Yes	Yes	Yes	Yes	No	No	No
1490	Purbba Khejurbaria	Yes	b	Yes	Yes	Yes	Yes	Yes	Yes	Yes	Yes	Yes	No	No	No
1491	Paschim Khejurbaria	Yes	c	a	a	c	c	c	a	Yes	a	Yes	No	No	No
1492	Pubergheri	Yes	c	a	a	c	c	c	a	Yes	a	Yes	No	No	No
1493	Kakaria	Yes	c	b	b	c	c	c	Yes	Yes	b	Yes	No	No	No
1494	Dhanikhali	Yes	c	b	b	c	c	c	c	Yes	a	Yes	No	No	No
1495	Bainara	Yes	b	Yes	Yes	c	b	b	c	c	a	Yes	No	No	No
1496	Kumirmari	Yes	c	Yes	Yes	c	b	b	c	c	b	Yes	No	No	No
1497	Rupmari	Yes	c	a	Yes	c	b	b	c	c	Yes	Yes	No	Yes	No
1498	Banstala	Yes	a	Yes	Yes	c	b	b	b	c	a	Yes	No	No	No
1499	Bhandarkhali	Yes	Yes	Yes	Yes	Yes	Yes	Yes	Yes	Yes	Yes	Yes	No	No	No
1500	Kothabbari	Yes	c	a	a	c	c	c	Yes	Yes	Yes	Yes	No	No	No
1501	Ambaria	Yes	Yes	Yes	b	c	b	b	Yes	Yes	b	Yes	Yes	Yes	Yes
1502	Sandelerbil	Yes	Yes	Yes	Yes	c	Yes	a	Yes	Yes	Yes	Yes	Yes	Yes	Yes
1503	Mamudpur	Yes	Yes	Yes	Yes	c	b	b	Yes	Yes	b	Yes	Yes	Yes	Yes
1504	Bankra Dobar	Yes	a	a	a	c	b	b	a	Yes	a	Yes	Yes	Yes	Yes
1505	Singherkati	Yes	b	a	b	c	b	b	a	Yes	a	Yes	No	No	No
1506	Khosbash	Yes	a	b	b	c	c	c	b	a	a	Yes	No	No	No
1507	Chhota Sahebkhali	Yes	c	a	a	b	c	c	Yes	Yes	Yes	Yes	No	No	No
1508	Sarapkathi	Yes	Yes	Yes	a	a	a	a	a	Yes	Yes	Yes	No	No	No
1509	Ketarchak	Yes	c	b	b	c	c	c	Yes	Yes	Yes	Yes	No	No	No
1510	Lebukhali	Yes	b	a	b	b	b	a	a	Yes	Yes	Yes	No	No	No
1511	Putiamathbari	Yes	c	Yes	b	b	b	b	Yes	Yes	a	Yes	No	No	No
1512	Dulduli	Yes	c	Yes	Yes	Yes	a	a	Yes	Yes	Yes	Yes	No	No	No
1513	Pukuriachak	Yes	Yes	Yes	Yes	Yes	Yes	Yes	Yes	Yes	Yes	Yes	No	No	No
1514	Deuli	Yes	Yes	Yes	Yes	Yes	Yes	Yes	Yes	Yes	Yes	Yes	No	No	No
1515	Sahebkhali	Yes	Yes	Yes	Yes	Yes	Yes	Yes	Yes	Yes	Yes	Yes	No	No	No
1516	Charalkhali	Yes	Yes	b	Yes	b	b	b	Yes	Yes	a	Yes	No	No	No
1517	Kanaikati	Yes	b	a	Yes	b	c	c	Yes	Yes	b	Yes	No	No	No
1518	Kathal Baria	Yes	a	a	Yes	a	c	b	Yes	Yes	b	Yes	No	No	No
1519	Ramapur	Yes	Yes	Yes	Yes	Yes	Yes	Yes	Yes	Yes	Yes	Yes	No	No	No
1520	Madhabkati	Yes	Yes	Yes	Yes	a	Yes	Yes	Yes	Yes	a	Yes	No	No	No
1521	Patghara	Yes	Yes	Yes	Yes	a	Yes	Yes	Yes	Yes	a	Yes	No	No	No
1522	Jogesganj	Yes	Yes	Yes	Yes	Yes	Yes	Yes	Yes	Yes	Yes	Yes	No	No	No
1523	Hemnagar	Yes	Yes	Yes	Yes	a	Yes	Yes	Yes	Yes	a	Yes	No	No	No
1524	Parghumti	Yes	c	Yes	Yes	Yes	c	Yes	Yes	Yes	Yes	Yes	No	No	No
1525	Shridhar Kati	Yes	a	Yes	Yes	Yes	c	b	Yes	Yes	Yes	Yes	No	No	No
1526	Malekanghumti	Yes	a	Yes	Yes	a	c	b	Yes	Yes	a	Yes	No	No	No
1527	Kalitala	Yes	c	Yes	Yes	b	c	Yes	Yes	c	Yes	Yes	No	No	No
1528	Samsernagar	Yes	c	Yes	Yes	Yes	c	c	Yes	Yes	Yes	Yes	No	No	No

Block T O T A L : 42 14 26 27 11 11 12 29 36 20 42 4 5 4

District T O T A L : 1409 908 1098 1122 529 598 729 1348 1400 578 1519 943 952 811

Nearest Town		Land Use							
		Area under different types of land use (in hectares rounded up to one decimal place)							
Name	Distance range code i.e. a. for <5 Kms, b. for 5-10 Kms and c. for 10+ kms.	Forests	Area under Non-agricultural Uses	Barren and Un-cultivable land	Permanent Pastures and Other Grazing Lands	Land Under Miscellaneous Tree Crops etc.	Culturable Waste Land	Name of Village	Serial Number
102	103	104	105	106	107	108	109	2	1

TAKI	c	0	155	0	0	0	12	Durgapur Baylani	1487
TAKI	c	0	77	0	0	0	3	Dharam Baria	1488
TAKI	c	0	140	0	0	0	12	Bisnur	1489
TAKI	c	0	6.8	0	0	0	0	Purbba Khejurbaria	1490
TAKI	c	0	24.3	0	0	0	12	Paschim Khejurbaria	1491
TAKI	c	0	24.4	0	0	0	5	Pubergheri	1492
TAKI	c	0	4.6	0	0	0	2	Kakaria	1493
TAKI	c	0	26.7	0	0	0	3	Dhanikhali	1494
BASIRHAT	c	0	10	0	0	0	328.7	Bainara	1495
TAKI	c	0	120	0	0	0	0	Kumirmari	1496
TAKI	c	0	0	0	0	0	300	Rupmari	1497
TAKI	c	1	31	0	0	0	32	Banstala	1498
TAKI	c	1	10.2	0	0	0	0	Bhandarkhali	1499
TAKI	c	0	77	0	0	0	5	Kothabbari	1500
TAKI	c	0	195	0	0	0	6.9	Ambaria	1501
TAKI	c	0	405	0	0	0	202.3	Sandelerbil	1502
TAKI	c	0	320	0	0	0	44.1	Mamudpur	1503
TAKI	c	0	205	0	0	0	34.5	Bankra Dobar	1504
TAKI	c	0	48.4	0	0	0	0.7	Singherkati	1505
TAKI	c	0	30.7	0	0	0	5.1	Khosbash	1506
TAKI	c	0	97	0	0	0	0	Chhota Sahebkhali	1507
TAKI	c	0	58	0	0	0	7	Sarapkathi	1508
TAKI	c	0	47	0	0	0	7	Ketarchak	1509
TAKI	c	0	89.2	0	0	0	6	Lebukhali	1510
TAKI	c	0	66.9	0	0	0	4	Putiamathbari	1511
TAKI	c	0	92	0	0	0	6	Dulduli	1512
TAKI	c	0.5	17	0	0	0	0	Pukuriachak	1513
TAKI	c	0	5	0	0	0	0	Deuli	1514
TAKI	c	1	8.6	0	0	0	0	Sahebkhali	1515
TAKI	c	0	255.6	0	0	0	0	Charalkhali	1516
TAKI	c	0	30	0	0	0	78.5	Kanaikati	1517
TAKI	c	0	32	0	0	0	27.3	Kathal Baria	1518
TAKI	c	0.5	2.8	0	0	0	0	Ramapur	1519
TAKI	c	0	446.4	0	0	0	0	Madhabkati	1520
TAKI	c	0	312.4	0	0	0	0	Patghara	1521
TAKI	c	0	367.4	0	0	0	0	Jogesganj	1522
TAKI	c	0	319.6	0	0	0	0	Hemnagar	1523
TAKI	c	0	238	0	0	0	0	Parghumti	1524
TAKI	c	0	170.3	0	0	0	0	Shridhar Kati	1525
TAKI	c	0	55	0	0	0	0	Malekanghumti	1526
TAKI	c	0	207	0	0	0	0	Kalitola	1527
TAKI	c	0	11.8	0	0	0	0	Samsernagar	1528
0	0	4	4840.1	0	0	0	1144.1	: Block T O T A L	Block
0	0	156.3	71973	0	0	0	36936	: District T O T A L	District

Land Use											
Area under different types of land use (in hectares rounded up to one decimal place)							Area irrigated by source (in hectare).				
Serial Number	Name of Village	Fallow lands other than current fallows	Current Fallows	Net Area Sown	Total Irrigated Land Area	Total Un-irrigated Land Area	Canals (C)	Wells/Tube-wells(W/TW)	Tanks/Lakes(T/L)	Water Falls(WF)	Others(O)
1	2	110	111	112	113	114	115	116	117	118	119
1487	Durgapur Baylani	0	0	667.9	0	667.9	0	0	0	0	0
1488	Dharam Baria	0	0	334.4	0	334.4	0	0	0	0	0
1489	Bisपुर	0	0	599.5	0	599.5	0	0	0	0	0
1490	Purbba Khejurbaria	0	0	410.5	10	400.5	0	0	10	0	0
1491	Paschim Khejurbaria	0	0	162	0	162	0	0	0	0	0
1492	Pubergheri	0	0	141	0	141	0	0	0	0	0
1493	Kakaria	0	0	173.9	0	173.9	0	0	0	0	0
1494	Dhanikhali	0	0	131	0	131	0	0	0	0	0
1495	Bainara	0	0	0	0	0	0	0	0	0	0
1496	Kumirmari	0	0	232.5	232.5	0	10	0	222.5	0	0
1497	Rupmari	0	0	418.3	300	118.3	0	0	300	0	0
1498	Banstala	0	0	375	0	375	0	0	0	0	0
1499	Bhandarkhali	0	0	535.5	0	535.5	0	0	0	0	0
1500	Kothabbari	0	0	235.7	3.6	232.1	0	0	3.6	0	0
1501	Ambaria	0	0	236	0	236	0	0	0	0	0
1502	Sandelerbil	0	0	733	0	733	0	0	0	0	0
1503	Mamudpur	0	0	701	0	701	0	0	0	0	0
1504	Bankra Dobar	0	0	260	0	260	0	0	0	0	0
1505	Singherkati	0	0	10	0	10	0	0	0	0	0
1506	Khosbash	0	0	20	0	20	0	0	0	0	0
1507	Chhota Sahebkhali	0	0	343.4	68.7	274.6	0	0	68.7	0	0
1508	Sarapkathi	0	0	172.2	0	172.2	0	0	0	0	0
1509	Ketarchak	0	0	141.1	0	141.1	0	0	0	0	0
1510	Lebukhali	0	0	334.2	0	334.2	0	0	0	0	0
1511	Putiamathbari	0	0	215	0	215	0	0	0	0	0
1512	Dulduli	0	0	362.5	0	362.5	0	0	0	0	0
1513	Pukuriachak	0	0	423.2	0	423.2	0	0	0	0	0
1514	Deuli	0	0	330.5	0	330.5	0	0	0	0	0
1515	Sahebkhali	0	0	890	0	890	0	0	0	0	0
1516	Charalkhali	0	0	400	0	400	0	0	0	0	0
1517	Kanaikati	0	0	242	80	162	6	0	74	0	0
1518	Kathal Baria	0	0	122	8	114	6	0	2	0	0
1519	Ramapur	0	0	940	0	940	0	0	0	0	0
1520	Madhabkati	0	0	762	762	0	0	0	0	0	762
1521	Patghara	0	0	380	380	0	0	0	0	0	380
1522	Jogesganj	0	0	546	546	0	0	0	0	0	546
1523	Hemnagar	0	0	408	408	0	0	0	0	0	408
1524	Parghumti	0	0	710.2	0	710.2	0	0	0	0	0
1525	Shridhar Kati	0	0	756	95	661	90	0	5	0	0
1526	Malekanghumti	0	0	826	62	764	54	0	8	0	0
1527	Kalitola	0	0	632.3	0	632.3	0	0	0	0	0
1528	Samsernagar	0	0	670.9	0	670.9	0	0	0	0	0
Block T O T A L :		0	0	16985	2955.8	14029	166	0	693.8	0	
District T O T A L :		0	0	226027	136373	89653	7732.4	96485	15860	15	

Name of three most important commodities manufactured			Name of Village	Serial Number
First	Second	Third		
120	121	122	2	1

			Durgapur Baylani	1487
			Dharam Baria	1488
			Bispur	1489
Rice			Purbba Khejurbaria	1490
			Paschim Khejurbaria	1491
			Pubergheri	1492
			Kakaria	1493
			Dhanikhali	1494
Rice			Bainara	1495
Rice			Kumirmari	1496
Rice			Rupmari	1497
Rice	Puffed Rice		Banstala	1498
			Bhandarkhali	1499
			Kothabbari	1500
			Ambaria	1501
			Sandelerbil	1502
			Mamudpur	1503
			Bankra Dobar	1504
			Singherkati	1505
			Khosbash	1506
			Chhota Sahebkhali	1507
			Sarapkathi	1508
			Ketarchak	1509
			Lebukhali	1510
			Putiamathbari	1511
			Dulduli	1512
			Pukuriachak	1513
			Deuli	1514
			Sahebkhali	1515
			Charalkhali	1516
			Kanaikati	1517
			Kathal Baria	1518
			Ramapur	1519
			Madhabkati	1520
			Patghara	1521
			Jogesganj	1522
			Hemnagar	1523
			Parghumti	1524
			Shridhar Kati	1525
			Malekanghumti	1526
			Kalitala	1527
			Samsernagar	1528
			: Block T O T A L	
			: District T O T A L	

Appendices to Village Directory

Appendix I - Village Directory

Summary showing total number of villages having Educational, Medical and other amenities – C.D. Block level

District : North Twenty Four Parganas (337)

Sl. No.	Name of C.D. Block	Total number of inhabited villages in the C.D. Block	Total Rural population of C.D. Block	Villages having educational institutions							
				Pre-primary school	Primary school	Middle school	Secondary school	Senior secondary school (SS)	Degree college of arts science & commerce	Degree college of engineering	Medical college
1	2	3	4	5	6	7	8	9	10	11	12
1	0163-Bagda	106	242974	104	104	39	37	22	1	0	0
2	0164-Bongaon	149	380903	148	148	69	52	45	0	0	0
3	0165-Gaighata	100	265526	100	100	52	43	26	0	0	0
4	0166-Swarupnagar	65	251715	65	65	35	32	26	1	0	0
5	0167-Habra - I	55	175651	55	55	26	15	11	0	0	0
6	0168-Habra - II	76	140675	74	74	19	14	9	0	0	0
7	0169-Amdanga	79	185014	77	77	24	13	14	1	0	0
8	0170-Barrackpur - I	38	94278	36	36	15	13	7	0	0	0
9	0171-Barrackpur - II	15	51874	15	15	5	4	3	1	3	0
10	0172-Barasat - I	70	175226	69	68	29	16	12	1	1	0
11	0173-Barasat - II	76	188924	74	74	29	15	9	0	0	1
12	0174-Deganga	107	309550	107	106	53	31	21	1	1	0
13	0175-Baduria	96	278044	92	92	44	24	16	1	0	0
14	0176-Basirhat - I	59	150520	58	57	20	14	7	0	0	0
15	0177-Basirhat - II	66	208840	64	64	13	12	7	1	0	0
16	0178-Harua	90	214401	79	78	29	13	10	0	0	0
17	0179-Rajarhat	30	89607	29	29	11	7	6	0	1	0
18	0180-Minakhan	73	191973	56	56	23	11	9	1	0	0
19	0181-Sandeshkhali - I	30	164465	30	30	18	14	10	1	0	0
20	0182-Sandeshkhali - II	24	160976	24	24	18	18	9	0	0	0
21	0183-Hasnabad	73	197014	70	70	20	20	14	0	0	0
22	0184-Hingalganj	42	159469	39	39	23	21	11	0	0	0
Total :		1519	4277619	1465	1461	614	439	304	10	6	1

Villages having educational institutions (contd.)

Villages having Medical institutions

Sl. No.	Name of C.D. Block	Management institute	Poly-technic	Vocational training school /ITI	Non-formal training centre	Special school for disabled	Others (specify)	No educational facility	Community health centre	Primary health centre
1	0163-Bagda	0	0	8	2	0	20	1	6	13
2	0164-Bongaon	0	0	7	7	0	7	1	3	12
3	0165-Gaighata	0	1	9	9	0	16	0	2	5
4	0166-Swarupnagar	0	0	1	9	1	5	0	1	6
5	0167-Habra - I	0	0	6	1	0	0	0	0	2
6	0168-Habra - II	0	0	2	0	0	6	2	7	7
7	0169-Amdanga	0	0	0	0	1	0	2	0	7
8	0170-Barrackpur - I	0	0	3	0	2	5	2	0	0
9	0171-Barrackpur - II	3	0	0	1	2	5	0	0	0
10	0172-Barasat - I	3	3	2	2	0	2	1	2	5
11	0173-Barasat - II	0	0	2	0	0	27	1	0	2
12	0174-Deganga	0	1	3	0	2	5	0	0	6
13	0175-Baduria	0	0	1	0	0	4	4	0	4
14	0176-Basirhat - I	0	0	2	0	0	16	1	1	4
15	0177-Basirhat - II	0	0	2	1	0	8	2	2	2
16	0178-Harua	0	0	0	0	0	7	9	1	5
17	0179-Rajarhat	0	0	0	1	1	0	0	0	4

18	0180-Minakhan	0	0	3	0	1	8	14	0	3
19	0181-Sandeshkhali - I	0	0	0	0	0	4	0	0	4
20	0182-Sandeshkhali - II	0	0	2	0	0	12	0	0	2
21	0183-Hasnabad	0	0	0	0	0	5	3	0	6
22	0184-Hingalganj	0	0	0	1	0	5	2	0	7
Total :		6	5	53	34	10	167	45	25	106

Villages having Medical institutions (contd...)

Sl. No.	Name of C.D. Block	Primary health sub centre	Maternity and child welfare centre	T.B. Clinic	Hospital-allopathic	Hospital-alternative medicine	Dispensary	Veterinary hospital	Mobile health clinic	Family welfare centre	Medical practioner (with MBBS Degree)
1	2	22	23	24	25	26	27	28	29	30	31
1	0163-Bagda	43	11	3	6	0	6	9	1	8	17
2	0164-Bongaon	40	7	8	2	1	10	5	2	5	14
3	0165-Gaighata	45	15	7	3	0	8	1	4	2	14
4	0166-Swarupnagar	31	3	4	1	1	13	1	1	4	8
5	0167-Habra - I	26	0	0	0	0	21	0	0	0	8
6	0168-Habra - II	21	5	1	2	0	7	3	1	0	3
7	0169-Amdanga	32	11	2	4	0	6	3	2	0	14
8	0170-Barrackpur - I	12	1	1	1	1	9	1	0	5	5
9	0171-Barrackpur - II	8	0	0	0	0	1	0	0	0	6
10	0172-Barasat - I	26	3	3	1	0	5	1	2	0	9
11	0173-Barasat - II	33	0	6	0	0	10	1	0	6	7
12	0174-Deganga	52	1	1	10	1	11	0	0	0	5
13	0175-Baduria	35	9	7	0	0	6	0	7	8	9
14	0176-Basirhat - I	19	2	3	0	0	2	3	0	2	2
15	0177-Basirhat - II	27	5	2	2	0	8	0	1	2	4
16	0178-Harua	29	6	0	0	0	7	0	2	0	0
17	0179-Rajarhat	23	2	2	2	2	8	3	1	2	3
18	0180-Minakhan	25	5	0	0	1	4	0	4	3	4
19	0181-Sandeshkhali - I	18	5	2	1	0	1	1	2	4	1
20	0182-Sandeshkhali - II	17	3	3	2	0	6	2	0	3	1
21	0183-Hasnabad	27	0	2	0	0	5	1	2	2	2
22	0184-Hingalganj	22	8	3	1	0	5	1	5	13	4
Total :		611	102	60	38	7	159	36	37	69	140

Villages having Medical institutions (contd.)

Villages having drinking water

Sl. No.	Name of C.D. Block	Medical practioner (with other degree)				No medical facility	Tap water (treated/ untreated)	Well water (covered/ uncovered well)		Hand pump	Tube well/ bore well		Spring	River/ canal	Tank/ pond/ lake		No drinking water facility
		32	33	34	35			36	37		38	39			40	41	
1	0163-Bagda	7	21	2	34	49	15	90	62	0	35	88	13	0			
2	0164-Bongaon	39	26	0	46	18	8	107	112	0	40	67	9	1			
3	0165-Gaighata	39	28	0	21	11	3	90	75	0	26	85	4	0			
4	0166-Swarupnagar	16	24	0	10	17	0	53	53	0	26	55	7	0			
5	0167-Habra - I	22	14	0	4	9	0	55	27	0	9	55	0	0			
6	0168-Habra - II	8	10	1	29	24	0	55	50	0	10	58	1	0			
7	0169-Amdanga	20	26	0	12	64	6	76	47	0	6	60	1	0			
8	0170-Barrackpur - I	8	9	1	17	9	25	38	24	0	11	28	0	0			
9	0171-Barrackpur - II	6	9	0	2	10	5	15	0	0	3	9	0	0			
10	0172-Barasat - I	20	16	1	15	66	0	69	47	0	12	65	1	0			
11	0173-Barasat - II	17	26	0	21	16	0	62	41	0	39	76	1	0			
12	0174-Deganga	15	28	0	23	32	1	65	82	0	43	98	4	1			

13	0175-Baduria	28	25	4	17	24	0	20	72	0	41	93	5	0
14	0176-Basirhat - I	5	15	1	15	29	5	44	44	0	21	57	1	0
15	0177-Basirhat - II	13	15	1	20	38	1	46	53	0	21	54	1	0
16	0178-Harua	5	12	1	39	22	1	76	51	0	21	67	0	0
17	0179-Rajarhat	5	19	2	2	12	2	21	17	0	14	28	0	0
18	0180-Minakhan	3	10	2	39	3	0	65	26	0	21	67	0	4
19	0181-Sandeshkhali - I	3	7	1	5	5	1	27	4	0	12	21	1	0
20	0182-Sandeshkhali - II	2	11	0	3	5	0	24	1	0	21	21	0	0
21	0183-Hasnabad	14	19	0	28	16	4	33	50	0	29	67	1	0
22	0184-Hingalganj	7	17	1	4	22	0	23	17	0	12	18	1	0
Total :		302	387	18	406	501	77	1154	955	0	473	1237	51	6

Sl. No.	Name of C.D. Block	Villages having Post & Telegraph							Villages having transport						
		Post office	Sub post office	Post & tele-graph office	Phone (land lines)	Public call office	Mobile phone coverage	Internet cafes/ Common service centre	Village roads-pucca road	Bus service (public/private)	Railway station	Auto/ modified autos	Taxi & vans	Tractors	Navigable water ways (river/ canal/ sea ferry service)
1	2	45	46	47	48	49	50	51	52	53	54	55	56	57	58
1	0163-Bagda	17	13	3	64	42	95	11	58	41	0	60	89	42	12
2	0164-Bongaon	23	24	5	75	57	121	13	100	36	4	74	106	34	15
3	0165-Gaighata	2	22	0	81	54	89	12	48	36	5	60	71	28	21
4	0166-Swarupnagar	8	18	0	36	25	64	5	47	18	1	38	58	14	15
5	0167-Habra - I	0	12	4	54	43	55	6	26	11	0	15	10	1	8
6	0168-Habra - II	4	9	2	59	39	75	7	49	11	0	37	57	24	2
7	0169-Amdanga	6	11	1	42	24	79	5	52	38	0	22	67	20	1
8	0170-Barrackpur - I	1	10	1	34	27	35	4	16	16	1	16	29	5	0
9	0171-Barrackpur - II	0	2	0	15	11	14	1	15	7	0	11	9	2	0
10	0172-Barasat - I	3	5	1	37	36	60	4	55	13	3	39	60	15	1
11	0173-Barasat - II	0	10	1	36	25	73	4	39	36	6	56	57	0	11
12	0174-Deganga	8	10	2	73	45	104	14	38	21	4	45	77	20	14
13	0175-Baduria	17	9	3	78	45	89	5	67	34	0	62	66	23	9
14	0176-Basirhat - I	1	9	0	39	29	55	3	38	18	5	24	49	11	4
15	0177-Basirhat - II	8	14	3	46	25	60	8	32	16	7	38	46	16	10
16	0178-Harua	16	3	2	71	35	84	4	45	21	1	39	62	6	37
17	0179-Rajarhat	4	7	1	20	9	21	4	24	21	0	25	30	4	7
18	0180-Minakhan	15	2	0	26	20	68	1	23	13	0	26	59	2	9
19	0181-Sandeshkhali - I	9	9	0	7	10	22	7	18	9	0	7	14	0	11
20	0182-Sandeshkhali - II	16	5	1	2	11	21	1	12	2	0	4	18	1	14
21	0183-Hasnabad	13	3	0	9	27	52	1	34	17	1	30	29	3	6
22	0184-Hingalganj	25	1	0	5	10	38	0	30	6	0	19	18	3	11
Total :		196	208	30	909	649	1374	120	866	441	38	747	1081	274	218

Sl. No.	Name of C.D. Block	Banks		Credit societies		Villages having recreation facility		
		Commercial & co-operative	ATM	Agricultural credit societies	Cinema/Video halls	Public library	Public reading rooms	Availability of news paper
1	2	59	60	61	62	63	64	65
1	0163-Bagda	20	1	15	51	55	54	93
2	0164-Bongaon	17	3	19	82	79	101	122
3	0165-Gaighata	20	0	22	25	24	29	90
4	0166-Swarupnagar	19	3	4	30	30	34	64
5	0167-Habra - I	5	0	8	1	5	13	54
6	0168-Habra - II	8	0	10	31	31	33	75

7	0169-Amdanga	10	0	8	36	40	53	79
8	0170-Barrackpur - I	1	1	3	15	21	27	36
9	0171-Barrackpur - II	1	0	0	2	4	8	15
10	0172-Barasat - I	7	1	3	25	31	30	65
11	0173-Barasat - II	7	2	5	15	19	22	64
12	0174-Deganga	12	2	13	54	55	66	102
13	0175-Baduria	7	2	13	9	12	16	95
14	0176-Basirhat - I	5	0	6	8	10	10	57
15	0177-Basirhat - II	16	3	11	33	38	49	66
16	0178-Haroa	12	1	11	25	40	49	70
17	0179-Rajarhat	10	0	9	11	17	19	30
18	0180-Minakhan	6	2	1	3	15	25	41
19	0181-Sandeshkhali - I	5	0	1	14	14	20	27
20	0182-Sandeshkhali - II	10	0	3	20	19	21	23
21	0183-Hasnabad	3	0	8	28	28	38	51
22	0184-Hingalganj	4	0	10	11	11	12	29
Total :		205	21	183	529	598	729	1348

Miscellaneous						Villages having power supply	
Sl. No.	Name of C.D. Block	Public Distribution system (PDS) shop	Weekly haat	Assembly polling station	Birth & death registration office	Available	Not available
1	2	66	67	68	69	70	71
1	0163-Bagda	84	41	97	38	106	0
2	0164-Bongaon	106	67	145	81	149	0
3	0165-Gaighata	51	44	89	33	100	0
4	0166-Swarupnagar	54	33	65	32	65	0
5	0167-Habra - I	26	19	55	6	55	0
6	0168-Habra - II	54	28	64	31	76	0
7	0169-Amdanga	52	31	75	26	79	0
8	0170-Barrackpur - I	13	12	36	8	38	0
9	0171-Barrackpur - II	8	3	14	2	15	0
10	0172-Barasat - I	30	18	64	21	70	0
11	0173-Barasat - II	37	23	67	28	76	0
12	0174-Deganga	81	62	101	49	107	0
13	0175-Baduria	62	26	90	29	96	0
14	0176-Basirhat - I	37	20	52	18	59	0
15	0177-Basirhat - II	45	33	63	27	66	0
16	0178-Haroa	53	41	72	32	90	0
17	0179-Rajarhat	18	15	29	14	30	0
18	0180-Minakhan	29	21	64	11	73	0
19	0181-Sandeshkhali - I	22	14	28	10	30	0
20	0182-Sandeshkhali - II	24	21	24	21	24	0
21	0183-Hasnabad	53	34	70	41	73	0
22	0184-Hingalganj	25	28	36	20	42	0
Total :		964	634	1400	578	1519	0

Appendix IA - Village Directory
Villages by number of Primary Schools

District : North Twenty Four Parganas (337)

Sl. No.	Name of C.D. Block	Total number of inhabited villages	Number of primary schools				
			None	One	Two	Three	Four +
1	2	3	4	5	6	7	8
1	0163-Bagda	106	2	54	31	14	5
2	0164-Bongaon	149	1	75	45	16	12
3	0165-Gaighata	100	0	30	35	21	14
4	0166-Swarupnagar	65	0	21	18	8	18
5	0167-Habra - I	55	0	20	19	10	6
6	0168-Habra - II	76	2	56	15	3	0
7	0169-Amdanga	79	2	52	20	2	3
8	0170-Barrackpur - I	38	2	17	11	6	2
9	0171-Barrackpur - II	15	0	7	6	1	1
10	0172-Barasat - I	70	2	42	21	3	2
11	0173-Barasat - II	76	2	38	25	7	4
12	0174-Deganga	107	1	43	38	11	14
13	0175-Baduria	96	4	27	29	12	24
14	0176-Basirhat - I	59	2	23	20	5	9
15	0177-Basirhat - II	66	2	34	19	6	5
16	0178-Harua	90	12	63	11	1	3
17	0179-Rajarhat	30	1	19	8	1	1
18	0180-Minakhan	73	17	39	11	1	5
19	0181-Sandeshkhali - I	30	0	4	6	7	13
20	0182-Sandeshkhali - II	24	0	1	3	4	16
21	0183-Hasnabad	73	3	33	23	5	9
22	0184-Hingalganj	42	3	5	13	4	17
Total :		1519	58	703	427	148	183

Appendix IB - Village Directory
Villages by Primary, Middle and Secondary Schools

District : North Twenty Four Parganas (337)

Sl. No.	Name of C.D. Block	Total number of inhabited villages	Type of educational institutions available			
			No School	At least one primary school and no middle school	At least one primary school and one middle school	At least one middle school and one secondary school
1	2	3	4	5	6	7
1	0163-Bagda	106	1	66	38	32
2	0164-Bongaon	149	1	79	69	49
3	0165-Gaighata	100	0	48	52	42
4	0166-Swarupnagar	65	0	30	35	31
5	0167-Habra - I	55	0	29	26	15
6	0168-Habra - II	76	2	55	19	13
7	0169-Amdanga	79	2	53	24	13
8	0170-Barrackpur - I	38	2	21	15	13
9	0171-Barrackpur - II	15	0	10	5	4
10	0172-Barasat - I	70	2	39	29	16
11	0173-Barasat - II	76	2	45	29	14
12	0174-Deganga	107	1	53	53	30
13	0175-Baduria	96	4	48	44	24
14	0176-Basirhat - I	59	2	37	20	14
15	0177-Basirhat - II	66	2	51	13	8
16	0178-Harua	90	12	49	29	11
17	0179-Rajarhat	30	1	18	11	7
18	0180-Minakhan	73	16	34	22	11
19	0181-Sandeshkhali - I	30	0	12	18	14

20	0182-Sandeshkhali - II	24	0	6	18	18
21	0183-Hasnabad	73	3	50	20	17
22	0184-Hingalganj	42	2	17	22	19
Total :		1519	55	850	611	415

Appendix IC - Village Directory
Villages with different sources of Drinking Water facilities available

District : North Twenty Four Parganas (337)

Number of villages with different sources of drinking water facilities available						
Sl. No.	Name of C.D. Block	Only tap (treated/untreated)	Only well (covered / uncovered)	Only tube well /bore well	Only hand pump	More than one source only from tap, well, tube well, hand pump
1	2	3	4	5	6	7
1	0163-Bagda	0	0	13	25	66
2	0164-Bongaon	0	1	37	34	76
3	0165-Gaighata	0	0	7	24	69
4	0166-Swarupnagar	0	0	9	10	46
5	0167-Habra - I	0	0	0	28	27
6	0168-Habra - II	0	0	11	21	44
7	0169-Amdanga	0	0	1	7	71
8	0170-Barrackpur - I	0	0	0	11	27
9	0171-Barrackpur - II	0	0	0	0	15
10	0172-Barasat - I	1	0	0	0	69
11	0173-Barasat - II	0	0	10	27	35
12	0174-Deganga	0	0	23	22	61
13	0175-Baduria	2	0	51	8	26
14	0176-Basirhat - I	0	0	5	7	47
15	0177-Basirhat - II	0	0	18	3	45
16	0178-Harua	0	0	13	28	49
17	0179-Rajarhat	0	0	5	6	18
18	0180-Minakhan	0	0	4	41	24
19	0181-Sandeshkhali - I	0	0	3	21	6
20	0182-Sandeshkhali - II	0	0	0	18	6
21	0183-Hasnabad	2	0	31	11	29
22	0184-Hingalganj	6	0	6	12	18
Total :		11	1	247	364	874

Appendix II- Village Directory
Villages with 5000 and above population which do not have one or more amenities available

District : North Twenty Four Parganas (337)

Amenities not available (indicate N.A. where amenity not available)											
Sl. No.	Name of C.D. Block	Name of village	Location code number	Population	Senior secondary school	College	Primary health sub centre	Tap drinking water	Bus facility	Approach by pucca road	Banks
1	2	3	4	5	6	7	8	9	10	11	12
1	0163-Bagda	Sindrani	322414	9811	Available	N.A.	Available	Available	Available	Available	Available
2	0163-Bagda	Char Mandalbhag	322418	8456	N.A.	N.A.	Available	Available	Available	N.A.	N.A.
3	0163-Bagda	Bagdaha	322449	6424	Available	N.A.	Available	Available	Available	N.A.	Available
4	0163-Bagda	Mamabhagina	322454	5144	Available	N.A.	Available	Available	Available	Available	N.A.
5	0163-Bagda	Parmadan	322483	6087	N.A.	N.A.	Available	Available	Available	Available	Available
6	0164-Bongaon	Panchita	322525	5148	Available	N.A.	Available	Available	Available	Available	Available
7	0164-Bongaon	Bangangram	322536	6144	N.A.	N.A.	Available	N.A.	Available	Available	Available
8	0164-Bongaon	Manigram	322559	5306	Available	N.A.	N.A.	N.A.	Available	Available	N.A.
9	0164-Bongaon	Paikpara	322561	6397	N.A.	N.A.	N.A.	N.A.	Available	Available	N.A.
10	0164-Bongaon	Chhaygharia	322569	10891	Available	N.A.	Available	Available	N.A.	Available	N.A.
11	0164-Bongaon	Kalupur	322576	10413	Available	N.A.	Available	N.A.	Available	Available	Available
12	0164-Bongaon	Purana Bangaon	322578	8265	Available	N.A.	Available	N.A.	Available	Available	N.A.

13	0164-Bongaon	Barakpur	322612	6945	Available	N.A.	N.A.	Available	Available	Available	N.A.
14	0164-Bongaon	Khamarkalla	322614	12645	Available	N.A.	Available	N.A.	Available	Available	Available
15	0164-Bongaon	Kansona	322618	7334	N.A.	N.A.	N.A.	N.A.	N.A.	Available	N.A.
16	0164-Bongaon	Palla	322646	5058	Available	N.A.	Available	N.A.	Available	Available	Available
17	0164-Bongaon	Chauberia	322660	8039	Available	N.A.	Available	Available	Available	Available	Available
18	0164-Bongaon	Ichhlampur	322666	6886	Available	N.A.	Available	N.A.	Available	Available	Available
19	0165-Gaighata	Dharpur	322691	5090	N.A.	N.A.	Available	N.A.	Available	Available	Available
20	0165-Gaighata	Jaleswar	322693	5602	Available	N.A.	Available	N.A.	Available	N.A.	N.A.
21	0165-Gaighata	Narikela	322694	5222	Available	N.A.	Available	N.A.	Available	N.A.	Available
22	0165-Gaighata	Rampur	322698	6936	N.A.	N.A.	Available	N.A.	N.A.	N.A.	N.A.
23	0165-Gaighata	Ichhapur	322707	5999	N.A.	N.A.	Available	Available	Available	Available	Available
24	0165-Gaighata	Bagchara	322719	5745	N.A.	N.A.	Available	N.A.	Available	Available	Available
25	0165-Gaighata	Phulsara	322722	8716	N.A.	N.A.	Available	N.A.	N.A.	Available	Available
26	0165-Gaighata	Mondalpara	322724	5607	Available	N.A.	Available	N.A.	Available	Available	N.A.
27	0165-Gaighata	Angrail	322729	6978	Available	N.A.	Available	N.A.	Available	Available	Available
28	0165-Gaighata	Barasat	322758	7441	Available	N.A.	Available	N.A.	Available	Available	N.A.
29	0165-Gaighata	Panchpota	322766	8312	Available	N.A.	Available	N.A.	Available	Available	Available
30	0166-Swarupnagar	Parui	322781	5454	Available	N.A.	Available	Available	N.A.	Available	N.A.
31	0166-Swarupnagar	Kanchdahh	322787	6224	N.A.	N.A.	Available	N.A.	N.A.	Available	Available
32	0166-Swarupnagar	Gobindapur	322796	5481	Available	N.A.	Available	Available	Available	Available	Available
33	0166-Swarupnagar	Purba Polta	322797	7483	Available	N.A.	Available	N.A.	N.A.	Available	Available
34	0166-Swarupnagar	Nalabara	322799	7572	N.A.	N.A.	N.A.	N.A.	Available	Available	N.A.
35	0166-Swarupnagar	Charghat	322806	6819	Available	N.A.	Available	N.A.	N.A.	Available	N.A.
36	0166-Swarupnagar	Gopalpur	322811	6799	N.A.	N.A.	N.A.	N.A.	N.A.	N.A.	N.A.
37	0166-Swarupnagar	Sarapul	322813	8290	Available	N.A.	Available	N.A.	Available	Available	N.A.
38	0166-Swarupnagar	Malanga Para	322814	5485	Available	N.A.	Available	Available	Available	Available	N.A.
39	0166-Swarupnagar	Banglani	322815	24422	Available	N.A.	Available	Available	Available	N.A.	Available
40	0166-Swarupnagar	Gokulpur	322816	6638	Available	N.A.	Available	N.A.	Available	N.A.	Available
41	0166-Swarupnagar	Bara Bankra	322820	6866	Available	N.A.	Available	N.A.	Available	N.A.	Available
42	0166-Swarupnagar	Nirman	322822	5088	Available	N.A.	Available	N.A.	Available	Available	N.A.
43	0166-Swarupnagar	Dattapara	322824	8532	N.A.	N.A.	Available	Available	N.A.	Available	Available
44	0166-Swarupnagar	Bithari	322827	19287	Available	Available	Available	N.A.	Available	Available	Available
45	0166-Swarupnagar	Hakimpur	322829	10145	N.A.	N.A.	Available	N.A.	Available	Available	N.A.
46	0166-Swarupnagar	Kajjuri	322839	5674	Available	N.A.	Available	Available	N.A.	Available	Available
47	0167-Habra - I	Janaphul	322845	9515	Available	N.A.	Available	Available	Available	Available	N.A.
48	0167-Habra - I	Dakshin Sarai	322859	5285	N.A.	N.A.	N.A.	N.A.	N.A.	Available	Available
49	0167-Habra - I	Marakpur	322866	5053	N.A.	N.A.	Available	N.A.	N.A.	N.A.	Available
50	0167-Habra - I	Mahisha	322870	6488	Available	N.A.	Available	N.A.	Available	N.A.	N.A.
51	0167-Habra - I	Machhlandapur									
51	0167-Habra - I	Sonakene	322871	6937	N.A.	N.A.	Available	N.A.	N.A.	Available	N.A.
52	0167-Habra - I	Bergum	322877	6989	Available	N.A.	Available	Available	Available	Available	Available
53	0167-Habra - I	Krishna Nagar	322883	5187	N.A.	N.A.	Available	Available	Available	Available	N.A.
54	0167-Habra - I	Phultala	322885	7775	N.A.	N.A.	Available	N.A.	N.A.	Available	N.A.
55	0167-Habra - I	Kashipur	322887	5877	Available	N.A.	Available	N.A.	Available	Available	N.A.
56	0167-Habra - I	Kumra	322889	5410	N.A.	N.A.	Available	N.A.	Available	Available	Available
57	0167-Habra - I	Rajballabhpur	322895	6909	Available	N.A.	Available	N.A.	Available	Available	N.A.
58	0169-Amdanga	Dariapur	323013	5748	Available	N.A.	Available	Available	Available	Available	N.A.
59	0169-Amdanga	Dangatanga Tangi	323043	5657	N.A.	N.A.	Available	Available	N.A.	Available	N.A.
60	0169-Amdanga	Bodai	323044	6971	Available	N.A.	Available	Available	N.A.	Available	N.A.
61	0169-Amdanga	Beraberia	323056	8969	Available	N.A.	Available	Available	Available	Available	N.A.
62	0170-Barrackpur - I	Mamudpur	323082	15190	N.A.	N.A.	Available	N.A.	Available	Available	Available
63	0171-Barrackpur - II	Surjyapur	323122	5714	N.A.	N.A.	Available	Available	N.A.	Available	N.A.
64	0171-Barrackpur - II	Dopere	323124	5276	N.A.	N.A.	Available	Available	Available	Available	N.A.
65	0171-Barrackpur - II	Dangadihila	323125	5827	N.A.	N.A.	Available	Available	Available	Available	N.A.
66	0171-Barrackpur - II	Ishwaripur	323126	5155	N.A.	N.A.	N.A.	Available	N.A.	Available	N.A.
67	0172-Barasat - I	Kashipur	323175	5427	Available	N.A.	Available	Available	N.A.	Available	N.A.
68	0172-Barasat - I	Mandalganti	323179	5151	Available	N.A.	N.A.	Available	N.A.	Available	N.A.
69	0172-Barasat - I	Bara (P)	323188	5412	N.A.	N.A.	Available	Available	N.A.	Available	N.A.
70	0172-Barasat - I	Bahera	323191	5369	N.A.	N.A.	N.A.	Available	N.A.	Available	N.A.
71	0172-Barasat - I	Jirat	323196	5337	N.A.	N.A.	Available	Available	Available	Available	N.A.
72	0172-Barasat - I	Kanthalia	323211	5724	N.A.	N.A.	Available	Available	N.A.	N.A.	N.A.
73	0172-Barasat - I	Kadambagachhi	323212	8240	Available	N.A.	Available	Available	Available	Available	Available
74	0173-Barasat - II	Gopalpur Chandigar	323228	7204	N.A.	N.A.	Available	Available	N.A.	Available	N.A.
75	0173-Barasat - II	Bahira	323255	5127	N.A.	N.A.	N.A.	N.A.	N.A.	N.A.	N.A.

76	0173-Barasat - II	Matiagachha	323282	8223	N.A.	N.A.	Available	Available	Available	Available	N.A.
77	0173-Barasat - II	Mahishgadi	323285	6468	N.A.	N.A.	Available	N.A.	Available	N.A.	N.A.
78	0173-Barasat - II	Sasan	323292	5818	Available	N.A.	Available	N.A.	Available	Available	Available
79	0173-Barasat - II	Falti-Banpur	323293	6418	N.A.	N.A.	Available	N.A.	N.A.	N.A.	N.A.
80	0174-Deganga	Kaliani	323334	5525	Available	N.A.	Available	Available	N.A.	Available	N.A.
81	0174-Deganga	Chyangdana	323336	7188	Available	N.A.	Available	N.A.	N.A.	Available	N.A.
82	0174-Deganga	Subarnapur	323346	6380	Available	N.A.	Available	N.A.	N.A.	N.A.	N.A.
83	0174-Deganga	Parpatna	323350	6558	N.A.	N.A.	Available	N.A.	N.A.	N.A.	N.A.
84	0174-Deganga	Uttar Kalsur	323352	9051	Available	N.A.	N.A.	N.A.	Available	N.A.	N.A.
85	0174-Deganga	Dakshin Kalsur	323353	6731	Available	N.A.	Available	N.A.	Available	N.A.	N.A.
86	0174-Deganga	Alipur	323366	7801	Available	N.A.	Available	N.A.	N.A.	Available	Available
87	0174-Deganga	Kaukepara	323369	8707	N.A.	Available	N.A.	N.A.	Available	N.A.	Available
88	0174-Deganga	Jadabpur Boalia	323374	6390	N.A.	N.A.	Available	Available	Available	Available	N.A.
89	0174-Deganga	Chandpur	323375	8780	N.A.	N.A.	Available	N.A.	N.A.	Available	N.A.
90	0174-Deganga	Hadipur Chuprijhara	323403	9971	Available	N.A.	Available	N.A.	Available	N.A.	N.A.
91	0174-Deganga	Abjan Nagar	323411	5544	N.A.	N.A.	N.A.	Available	N.A.	N.A.	N.A.
92	0175-Baduria	Ghoshpur	323414	7036	N.A.	N.A.	Available	Available	N.A.	Available	N.A.
93	0175-Baduria	Chandipur	323423	11021	Available	N.A.	Available	Available	Available	Available	Available
94	0175-Baduria	Bena	323432	5702	N.A.	N.A.	Available	N.A.	N.A.	Available	N.A.
95	0175-Baduria	Ramchandrapur	323437	5650	N.A.	N.A.	Available	N.A.	Available	Available	N.A.
96	0175-Baduria	Kankrasuti	323441	5345	N.A.	N.A.	Available	Available	N.A.	Available	N.A.
97	0175-Baduria	Atghara	323448	5250	Available	N.A.	Available	N.A.	N.A.	Available	N.A.
98	0175-Baduria	Shimla Durgapur	323452	7225	N.A.	N.A.	Available	N.A.	N.A.	Available	N.A.
99	0175-Baduria	Jashaikati	323454	7317	Available	N.A.	Available	N.A.	N.A.	Available	N.A.
100	0175-Baduria	Gokna	323469	5545	N.A.	N.A.	N.A.	Available	Available	Available	N.A.
101	0175-Baduria	Punra (P)	323490	8590	N.A.	N.A.	Available	N.A.	N.A.	N.A.	N.A.
102	0175-Baduria	Gandharbbapur	323493	5038	N.A.	N.A.	Available	N.A.	Available	Available	Available
103	0175-Baduria	Katia	323496	6450	Available	N.A.	N.A.	N.A.	Available	Available	Available
104	0175-Baduria	Aturia	323500	7182	Available	N.A.	Available	N.A.	Available	Available	N.A.
105	0175-Baduria	Sayestanagar	323502	7014	N.A.	N.A.	Available	N.A.	N.A.	Available	Available
106	0176-Basirhat - I	Pipha	323511	5760	Available	N.A.	Available	Available	Available	Available	Available
107	0176-Basirhat - I	Gotra	323522	5894	N.A.	N.A.	Available	Available	Available	Available	N.A.
108	0176-Basirhat - I	Sangrampur	323535	7233	Available	N.A.	Available	N.A.	Available	Available	N.A.
109	0176-Basirhat - I	Akharpur	323546	6204	N.A.	N.A.	Available	Available	Available	Available	N.A.
110	0176-Basirhat - I	Gachha	323548	6489	N.A.	N.A.	Available	Available	N.A.	Available	N.A.
111	0176-Basirhat - I	Panitar	323551	13947	Available	N.A.	Available	Available	Available	Available	N.A.
112	0176-Basirhat - I	Kotalia	323560	5896	Available	N.A.	Available	N.A.	N.A.	N.A.	N.A.
113	0177-Basirhat - II	Eojnagar	323575	11051	N.A.	N.A.	N.A.	Available	Available	N.A.	N.A.
114	0177-Basirhat - II	Nehalpur	323580	7682	N.A.	N.A.	Available	Available	N.A.	Available	N.A.
115	0177-Basirhat - II	Begampur	323581	6923	N.A.	N.A.	Available	N.A.	Available	Available	Available
116	0177-Basirhat - II	Kachua	323586	8383	N.A.	N.A.	Available	Available	N.A.	Available	Available
117	0177-Basirhat - II	Swarupnagar									
		Sadiknagar	323596	5082	N.A.	N.A.	N.A.	Available	N.A.	Available	N.A.
118	0177-Basirhat - II	Srinagar	323597	11025	N.A.	N.A.	Available	N.A.	Available	Available	N.A.
119	0177-Basirhat - II	Chanpa Pukhuria	323621	5738	Available	N.A.	N.A.	Available	Available	Available	Available
120	0177-Basirhat - II	Zafarpur	323627	15159	Available	N.A.	N.A.	Available	N.A.	N.A.	N.A.
121	0177-Basirhat - II	Ghona	323632	5763	N.A.	N.A.	Available	Available	N.A.	Available	Available
122	0177-Basirhat - II	Rajendrapur	323637	10417	N.A.	N.A.	Available	Available	Available	Available	N.A.
123	0178-Harua	Haripur	323651	6315	Available	N.A.	Available	N.A.	Available	Available	Available
124	0178-Harua	Kharupala	323657	6003	N.A.	N.A.	Available	N.A.	N.A.	N.A.	N.A.
125	0178-Harua	Mazampur	323663	5556	N.A.	N.A.	Available	Available	N.A.	N.A.	N.A.
126	0178-Harua	Kamarganti	323688	9555	Available	N.A.	Available	N.A.	N.A.	Available	N.A.
127	0178-Harua	Ranigachhi	323700	5947	N.A.	N.A.	N.A.	N.A.	N.A.	Available	N.A.
128	0178-Harua	Khas Balandar	323705	9046	N.A.	N.A.	Available	Available	N.A.	Available	Available
129	0178-Harua	Atghara	323706	5098	Available	N.A.	Available	Available	Available	Available	Available
130	0178-Harua	Gobarua Abad	323715	6643	N.A.	N.A.	Available	N.A.	Available	Available	N.A.
131	0178-Harua	Gopalpur	323722	10864	Available	N.A.	Available	Available	N.A.	Available	Available
132	0179-Rajarhat	Mahishgot	323736	7224	N.A.	N.A.	Available	Available	Available	Available	Available
133	0179-Rajarhat	Chakpachuria	323744	5024	N.A.	N.A.	Available	N.A.	N.A.	Available	Available
134	0179-Rajarhat	Patharghata	323747	8039	Available	N.A.	Available	Available	Available	Available	Available
135	0180-Minakhan	Uchildaha	323774	6986	N.A.	N.A.	Available	N.A.	N.A.	Available	N.A.
136	0180-Minakhan	Atpukur	323780	7717	Available	N.A.	Available	N.A.	N.A.	Available	N.A.
137	0180-Minakhan	Mohanpur	323781	12451	N.A.	N.A.	N.A.	N.A.	N.A.	Available	N.A.
138	0180-Minakhan	Debitala	323801	5744	N.A.	N.A.	Available	N.A.	N.A.	Available	N.A.

139	0180-Minakhan	Kumarjol	323808	7967	N.A.	N.A.	N.A.	N.A.	N.A.	N.A.	N.A.
140	0180-Minakhan	Jaygram	323818	5962	Available	N.A.	Available	N.A.	N.A.	Available	N.A.
141	0180-Minakhan	Bamanpukuria	323821	6421	Available	N.A.	N.A.	N.A.	N.A.	Available	N.A.
142	0180-Minakhan	Chaital	323844	11927	N.A.	N.A.	Available	N.A.	N.A.	N.A.	N.A.
143	0181-Sandeshkhali - I	Matbari Abad	323848	6748	N.A.	N.A.	Available	N.A.	Available	N.A.	Available
144	0181-Sandeshkhali - I	Khassankdaha	323851	5890	N.A.	N.A.	Available	N.A.	N.A.	N.A.	N.A.
145	0181-Sandeshkhali - I	Chunchura	323854	6267	N.A.	N.A.	Available	N.A.	Available	N.A.	N.A.
146	0181-Sandeshkhali - I	Laukhali Patharghata	323855	9180	N.A.	N.A.	N.A.	N.A.	Available	Available	N.A.
147	0181-Sandeshkhali - I	Agarhati	323856	6889	Available	N.A.	Available	N.A.	N.A.	Available	Available
148	0181-Sandeshkhali - I	Fakirtakia	323857	10361	Available	N.A.	N.A.	N.A.	Available	Available	Available
149	0181-Sandeshkhali - I	Rajbari	323858	5964	Available	N.A.	Available	N.A.	Available	Available	N.A.
150	0181-Sandeshkhali - I	Natkora	323859	5081	Available	N.A.	N.A.	N.A.	N.A.	N.A.	N.A.
151	0181-Sandeshkhali - I	Kanmari	323861	5898	N.A.	N.A.	Available	N.A.	Available	Available	Available
152	0181-Sandeshkhali - I	Baunia Abad	323863	10028	N.A.	N.A.	Available	N.A.	N.A.	Available	N.A.
153	0181-Sandeshkhali - I	Bayar Mari Abad	323865	11030	N.A.	N.A.	N.A.	Available	N.A.	Available	Available
154	0181-Sandeshkhali - I	Dashin Akhratala	323866	11376	N.A.	N.A.	N.A.	Available	Available	Available	N.A.
155	0181-Sandeshkhali - I	Ghoshpur	323870	6606	Available	N.A.	Available	Available	N.A.	Available	N.A.
156	0181-Sandeshkhali - I	Kalinagar	323871	8679	Available	Available	Available	Available	N.A.	Available	N.A.
157	0182-Sandeshkhali - II	Rampur	323878	8612	N.A.	N.A.	Available	N.A.	Available	Available	Available
158	0182-Sandeshkhali - II	Jhupkhali	323880	7908	N.A.	N.A.	N.A.	N.A.	N.A.	Available	N.A.
159	0182-Sandeshkhali - II	Bermajur	323881	13136	N.A.	N.A.	N.A.	N.A.	N.A.	Available	N.A.
160	0182-Sandeshkhali - II	Dwarir Jangle	323884	11155	Available	N.A.	Available	N.A.	N.A.	Available	N.A.
161	0182-Sandeshkhali - II	Khulna	323886	5958	Available	N.A.	Available	Available	N.A.	Available	Available
162	0182-Sandeshkhali - II	Hatgachha	323887	5960	Available	N.A.	Available	Available	N.A.	Available	Available
163	0182-Sandeshkhali - II	Sitalia	323888	6092	N.A.	N.A.	Available	Available	N.A.	N.A.	Available
164	0182-Sandeshkhali - II	Atapur	323889	5287	Available	N.A.	Available	N.A.	N.A.	N.A.	Available
165	0182-Sandeshkhali - II	Tushkhali	323890	9645	N.A.	N.A.	Available	N.A.	N.A.	Available	N.A.
166	0182-Sandeshkhali - II	Bhanganushkhali	323891	7346	N.A.	N.A.	N.A.	N.A.	N.A.	N.A.	N.A.
167	0182-Sandeshkhali - II	Jeliakhali Purba Khanda	323892	5084	Available	N.A.	Available	N.A.	N.A.	Available	N.A.
168	0182-Sandeshkhali - II	Jeliakhali Pashchim Khanda	323893	10193	N.A.	N.A.	N.A.	N.A.	N.A.	N.A.	N.A.
169	0182-Sandeshkhali - II	Daudpur	323896	7510	Available	N.A.	Available	N.A.	N.A.	Available	Available
170	0182-Sandeshkhali - II	Joygopalpur	323897	7761	Available	N.A.	Available	N.A.	N.A.	N.A.	Available
171	0182-Sandeshkhali - II	Korakati	323898	6695	Available	N.A.	Available	Available	N.A.	N.A.	N.A.
172	0182-Sandeshkhali - II	Durgamandap	323899	8932	Available	N.A.	Available	Available	N.A.	N.A.	Available
173	0182-Sandeshkhali - II	Dhuchnikhali	323900	7266	N.A.	N.A.	Available	N.A.	N.A.	N.A.	N.A.
174	0182-Sandeshkhali - II	Manipur	323901	8152	N.A.	N.A.	Available	N.A.	N.A.	N.A.	Available
175	0183-Hasnabad	Murarisaha	323909	5652	Available	N.A.	Available	N.A.	Available	Available	Available
176	0183-Hasnabad	Dakshin Bhebia	323917	7102	N.A.	N.A.	Available	Available	N.A.	Available	N.A.
177	0183-Hasnabad	Kharampur	323921	5714	Available	N.A.	N.A.	Available	Available	N.A.	N.A.
178	0183-Hasnabad	Chak Patli	323967	7128	N.A.	N.A.	Available	N.A.	N.A.	Available	N.A.
179	0183-Hasnabad	Shulkuniabad	323968	5414	N.A.	N.A.	Available	Available	N.A.	Available	N.A.
180	0183-Hasnabad	Bhurkunda	323969	5617	Available	N.A.	Available	N.A.	N.A.	Available	Available
181	0183-Hasnabad	Ghoshalati	323970	6892	N.A.	N.A.	Available	Available	N.A.	Available	N.A.
182	0183-Hasnabad	Ichhapur	323972	7872	N.A.	N.A.	Available	Available	N.A.	Available	N.A.
183	0183-Hasnabad	Barunhat	323975	16635	Available	N.A.	Available	N.A.	Available	N.A.	Available
184	0184-Hingalganj	Durgapur Baylani	323977	7115	Available	N.A.	N.A.	Available	N.A.	Available	N.A.
185	0184-Hingalganj	Bisnur	323979	6643	N.A.	N.A.	Available	Available	N.A.	Available	N.A.
186	0184-Hingalganj	Bhandarkhali	323989	5832	N.A.	N.A.	N.A.	Available	N.A.	Available	N.A.
187	0184-Hingalganj	Sandelerbil	323992	10401	Available	N.A.	Available	Available	Available	Available	N.A.
188	0184-Hingalganj	Mamudpur	323993	8942	Available	N.A.	Available	Available	Available	Available	N.A.
189	0184-Hingalganj	Sahebkhali	324005	5792	Available	N.A.	Available	Available	N.A.	N.A.	N.A.
190	0184-Hingalganj	Ramapur	324009	6357	N.A.	N.A.	Available	N.A.	N.A.	N.A.	N.A.
191	0184-Hingalganj	Patghara	324011	6270	N.A.	N.A.	Available	Available	N.A.	Available	N.A.
192	0184-Hingalganj	Jogesganj	324012	7082	Available	N.A.	Available	N.A.	N.A.	Available	Available
193	0184-Hingalganj	Parghumti	324014	6581	N.A.	N.A.	Available	Available	N.A.	Available	N.A.
194	0184-Hingalganj	Shridhar Kati	324015	7687	Available	N.A.	Available	N.A.	N.A.	Available	N.A.
195	0184-Hingalganj	Malekanghumti	324016	5398	Available	N.A.	Available	N.A.	N.A.	N.A.	N.A.
196	0184-Hingalganj	Kalitala	324017	6609	N.A.	N.A.	Available	Available	N.A.	Available	N.A.

Appendix III - Village Directory
Land Utilisation data in respect of Census Towns

District : North Twenty Four Parganas (337)

Sl. No.	Name of Census Towns and C.D. Block within Bracket	Total Area	Forests	Area under Non-argicultural Uses	Barren and Un-cultivable land	Permanent Pastures and Other Grazing Lands	Land Under Miscellaneous Tree Crops etc.
1	2	3	4	5	6	7	8
Data Not Available							

Sl. No.	Name of Census Towns and C.D. Block within Bracket	Cultivable Waste Land	Fallow Lands other than Current Fallows	Current Fallows	Net Area Shown	Total Irrigated Land Area	Total Un-irrigated Land Area
1	2	9	10	11	12	13	14
Data Not Available							

Appendix IV - Village Directory

C.D. Block wise list of Inhabited Villages where no amenity other than drinking water facility is available

District : North Twenty Four Parganas (337)

Sl.No.	Name of CD Block	Location code number	Name of village
1	2	3	4
Data Not Available			

Appendix V- Village Directory

Summary showing number of villages not having Scheduled Castes population

District : North Twenty Four Parganas (337)

Sl. No.	Name of C.D. Block	Total villages	Uninhabited villages	Inhabited villages	Number of inhabited villages having no Scheduled Castes population
1	2	3	4	5	6
1	0163-Bagda	108	2	106	1
2	0164-Bongaon	150	1	149	0
3	0165-Gaighata	100	0	100	2
4	0166-Swarupnagar	65	0	65	1
5	0167-Habra - I	55	0	55	3
6	0168-Habra - II	76	0	76	9
7	0169-Amdanga	80	1	79	19
8	0170-Barrackpur - I	38	0	38	2
9	0171-Barrackpur - II	15	0	15	0
10	0172-Barasat - I	70	0	70	18
11	0173-Barasat - II	77	1	76	23
12	0174-Deganga	107	0	107	24
13	0175-Baduria	96	0	96	21
14	0176-Basirhat - I	60	1	59	17
15	0177-Basirhat - II	67	1	66	22
16	0178-Haroa	90	0	90	19
17	0179-Rajarhat	31	1	30	4
18	0180-Minakhan	73	0	73	10
19	0181-Sandeshkhali - I	30	0	30	1
20	0182-Sandeshkhali - II	24	0	24	0
21	0183-Hasnabad	74	1	73	8
22	0184-Hingalganj	42	0	42	0
Total		1528	9	1519	204

Appendix VI - Village Directory

Summary showing number of villages not having Scheduled Tribes population

District : North Twenty Four Parganas (337)

Sl. No.	Name of C.D. Block	Total villages	Uninhabited villages	Inhabited villages	Number of inhabited villages having no Scheduled Tribes population
1	2	3	4	5	6
1	0163-Bagda	108	2	106	15
2	0164-Bongaon	150	1	149	19
3	0165-Gaighata	100	0	100	21
4	0166-Swarupnagar	65	0	65	10
5	0167-Habra - I	55	0	55	7
6	0168-Habra - II	76	0	76	19
7	0169-Amdanga	80	1	79	28
8	0170-Barrackpur - I	38	0	38	6
9	0171-Barrackpur - II	15	0	15	0
10	0172-Barasat - I	70	0	70	21
11	0173-Barasat - II	77	1	76	31
12	0174-Deganga	107	0	107	37
13	0175-Baduria	96	0	96	36
14	0176-Basirhat - I	60	1	59	31
15	0177-Basirhat - II	67	1	66	27
16	0178-Haroa	90	0	90	29
17	0179-Rajarhat	31	1	30	11
18	0180-Minakhan	73	0	73	17
19	0181-Sandeshkhali - I	30	0	30	0
20	0182-Sandeshkhali - II	24	0	24	0
21	0183-Hasnabad	74	1	73	24
22	0184-Hingalganj	42	0	42	3
Total		1528	9	1519	392

Appendix VIIA - Village Directory

List of Villages according to the proportion of the Scheduled Castes Population to the Total Population by ranges

District : North Twenty Four Parganas (337)

A - Scheduled Castes

Range of Scheduled Castes population (Percentages)	Location code number	Name of village
1	2	3
CD Block : Bagda (0163)		
Nil	322498	Makra
Less than 5	322452	Patkelgachha
Less than 5	322456	Padma Pukuria
Less than 5	322510	Kathalia Chak
Less than 5	322517	Patkelpota
5 - 10	322437	Rajkol
5 - 10	322458	Purbba Panchbaria
5 - 10	322470	Nawapara
11 - 20	322466	Jhaukhali
11 - 20	322486	Kapashati
11 - 20	322491	Uttar Panchpota
11 - 20	322495	Natabaria
11 - 20	322499	Thoara
11 - 20	322515	Purbba Malipota
11 - 20	322516	Bagi

11 - 20	322520	Gangulia
21 - 30	322447	Hariharpur
21 - 30	322474	Baranasipur
21 - 30	322482	Karanga
21 - 30	322496	Chuadanga
21 - 30	322497	Mathura
21 - 30	322512	Jagadishpur
21 - 30	322514	Kathalia
21 - 30	322518	Amdob
31 - 40	322415	Raghabpur
31 - 40	322424	Beara
31 - 40	322431	Baikola
31 - 40	322440	Berbari
31 - 40	322448	Madhupur
31 - 40	322453	Mashyampur
31 - 40	322457	Uttar Chamigachhi
31 - 40	322460	Kulanandapur
31 - 40	322468	Malidah
31 - 40	322471	Chaparai
31 - 40	322475	Chandpur
31 - 40	322485	Diara
31 - 40	322493	Kujarbagi
31 - 40	322500	Gobindapur
31 - 40	322502	Kaniara
31 - 40	322513	Hamkura
41 - 50	322420	Pustighata
41 - 50	322432	Baneshwarpur
41 - 50	322435	Ranghat
41 - 50	322439	Daharpota
41 - 50	322446	Jhikra
41 - 50	322449	Bagdaha
41 - 50	322454	Mamabhagina
41 - 50	322467	Bazitpur
41 - 50	322490	Paschim Malipota
41 - 50	322492	Godpukuria
41 - 50	322501	Durgapur
41 - 50	322508	Asharu
41 - 50	322511	Kuladharpur
41 - 50	322521	Bansghata
51 - 75	322414	Sindrani
51 - 75	322423	Harinathpur
51 - 75	322425	Ghat Patila
51 - 75	322434	Kulia
51 - 75	322441	Purdaha
51 - 75	322442	Khordda Kulbaria
51 - 75	322443	Uttar Kulbaria
51 - 75	322444	Kola
51 - 75	322450	Sagarpur
51 - 75	322459	Bayra
51 - 75	322461	Salak
51 - 75	322464	Meherani
51 - 75	322465	Kurulia
51 - 75	322469	Mustafapur
51 - 75	322472	Baksa
51 - 75	322473	Nrsinghakhola
51 - 75	322483	Parmadan

51 - 75	322484	Mathura Chak
51 - 75	322487	Santosha
51 - 75	322488	Paschim Bhabanipur
51 - 75	322494	Goalbagi
51 - 75	322504	Dhalani
51 - 75	322506	Singi
51 - 75	322509	Uttar Jiala
51 - 75	322519	Bibirghop
76 and above	322416	Chak Jhitkipota
76 and above	322417	Kamlabas
76 and above	322418	Char Mandalbhag
76 and above	322419	Magurakona
76 and above	322421	Pathuria
76 and above	322422	Tankshali
76 and above	322426	Mathabhanga
76 and above	322427	Beara Chak
76 and above	322428	Purba Bhabanipur
76 and above	322429	Monoharpur Chak
76 and above	322430	Ainshghata
76 and above	322433	Auldanga
76 and above	322438	Kashipur
76 and above	322445	Jitpur
76 and above	322451	Dihihaldaha
76 and above	322455	Ramnagar
76 and above	322462	Kulanandapur Chak
76 and above	322476	Helencha
76 and above	322477	Bainchidanga
76 and above	322478	Mandabghata
76 and above	322479	Kumarkhola
76 and above	322480	Purbba Hunda
76 and above	322481	Teghari
76 and above	322489	Andulpota
76 and above	322503	Uttar Baliadanga
76 and above	322505	Ranihati
76 and above	322507	Par Krishnachandrapur

CD Block : Bongaon (0164)

Less than 5	322560	Madhabpur
Less than 5	322601	Monaharpur
Less than 5	322607	Sabhaipur Chak
5 - 10	322532	Bhulat
5 - 10	322533	Rautara
5 - 10	322586	Magurkhali
5 - 10	322590	Chitrangapur
5 - 10	322602	Majdob
5 - 10	322639	Sholka Durgapur
5 - 10	322641	Shubha Ratnapur
5 - 10	322648	Harishpur
11 - 20	322544	Ganrapota
11 - 20	322546	Kamalapur
11 - 20	322555	Shukpukuria
11 - 20	322561	Paikpara
11 - 20	322565	Jayantipur
11 - 20	322583	Arsali
11 - 20	322587	Gazipur
11 - 20	322589	Ambikapur Mamudpur
11 - 20	322608	Alakulipur

11 - 20	322620	Naoda
11 - 20	322624	Shialdanga
11 - 20	322625	Santoshpur
11 - 20	322640	Janipur
11 - 20	322642	Chalki
11 - 20	322645	Satbaria
21 - 30	322531	Joka
21 - 30	322534	Patshimulia
21 - 30	322535	Petangi
21 - 30	322543	Gainpur
21 - 30	322545	Gobrapur
21 - 30	322549	Boaldaha
21 - 30	322554	Ghatbaor
21 - 30	322564	Naraharipur
21 - 30	322568	Khalitpur
21 - 30	322577	Unai
21 - 30	322596	Kamdebpur
21 - 30	322606	Mollahati
21 - 30	322609	Shrirampur
21 - 30	322612	Barakpur
21 - 30	322618	Kansona
21 - 30	322619	Matihara
21 - 30	322631	Shimulia
21 - 30	322643	Polta
21 - 30	322644	Dakshin Sundarpur
21 - 30	322664	Taranipur
21 - 30	322665	Serpur
31 - 40	322526	Keutipara
31 - 40	322530	Krishnachandrapur
31 - 40	322537	Banglani
31 - 40	322559	Manigram
31 - 40	322566	Petrapol
31 - 40	322570	Hanidanga
31 - 40	322592	Saishpur
31 - 40	322597	Chhatni
31 - 40	322605	Asurhat
31 - 40	322611	Dakshin Baliadanga
31 - 40	322613	Gopalnagar
31 - 40	322615	Saili
31 - 40	322626	Manikpol
31 - 40	322638	Shrimantapur
31 - 40	322647	Belta
31 - 40	322649	Chinili
31 - 40	322661	Chauberia Chak
31 - 40	322662	Gopinathpur
31 - 40	322663	Hingli
31 - 40	322666	Ichhlampur
41 - 50	322522	Nakful
41 - 50	322524	Sabhaipur
41 - 50	322529	Kundipur
41 - 50	322548	Bediapota
41 - 50	322569	Chhaygharia
41 - 50	322571	Dharmmapur
41 - 50	322582	Bikrapur
41 - 50	322585	Ganganandapur
41 - 50	322593	Adityapur

41 - 50	322594	Chamta
41 - 50	322595	Garibpur
41 - 50	322610	Natidanga
41 - 50	322614	Khamarkalla
41 - 50	322616	Barddhan Beria
41 - 50	322617	Bairampur
41 - 50	322622	Mendia
41 - 50	322628	Ganeshpur
41 - 50	322630	Huda Bishnupur
41 - 50	322634	Briddhapalla
41 - 50	322636	Sanakpur
41 - 50	322655	Damdama
41 - 50	322668	Bhandarkola
51 - 75	322525	Panchita
51 - 75	322527	Bharatpur
51 - 75	322536	Bangangram
51 - 75	322538	Shutia
51 - 75	322540	Arsingri
51 - 75	322541	Tengra
51 - 75	322542	Uttar Sundarpur
51 - 75	322553	Bhashanpota
51 - 75	322557	Manikgram Chak
51 - 75	322558	Dharmmapukuria
51 - 75	322562	Haridaspur
51 - 75	322567	Pirozpur
51 - 75	322572	Kharua Rajapur
51 - 75	322574	Ballabhpur
51 - 75	322576	Kalupur
51 - 75	322578	Purana Bangaon
51 - 75	322580	Chatrabagi
51 - 75	322584	Kalyanpur
51 - 75	322588	Ambarpur
51 - 75	322591	Balianpur
51 - 75	322603	Mahatpur
51 - 75	322604	Dakshin Panchpota
51 - 75	322621	Akaipur
51 - 75	322623	Dwarbasini
51 - 75	322627	Belgaria
51 - 75	322632	Mathurapur
51 - 75	322633	Uttar Kanakpur
51 - 75	322635	Chithalia
51 - 75	322646	Palla
51 - 75	322650	Pathantala
51 - 75	322651	Nishchintapur
51 - 75	322658	Kulpukuria
51 - 75	322659	Sehalapara
51 - 75	322660	Chauberia
51 - 75	322671	Talkola
76 and above	322523	Berkrishnapur
76 and above	322528	Kundipur Jalkar
76 and above	322539	Dhoramari
76 and above	322547	Chanda
76 and above	322550	Dakshin Charuigachhi
76 and above	322551	Purbba Ramchandrapur
76 and above	322552	Angarpukuria
76 and above	322556	Dakshin Kulbaria

76 and above	322573	Harishpur Chak
76 and above	322575	Dakshin Jiala
76 and above	322579	Paschim Panchbaria
76 and above	322581	Kuchiamora
76 and above	322598	Byaspur
76 and above	322599	Panpara
76 and above	322600	Pashchim Huda
76 and above	322629	Dakshin Bhabanipur
76 and above	322637	Paschim Ramchandrapur
76 and above	322652	Satashi
76 and above	322653	Dighari
76 and above	322654	Kaikhali
76 and above	322656	Mamudpur
76 and above	322657	Dakshin Kanakpur
76 and above	322667	Rachhulpur
76 and above	322669	Raghunathpur
76 and above	322670	Ramshankarpur

CD Block : Gaighata (0165)

Nil	322673	Sonatikri
Nil	322756	Jadabpur
Less than 5	322709	Bayasa
Less than 5	322730	Byasati
Less than 5	322757	Bharadanga
5 - 10	322702	Gopalpur
5 - 10	322746	Kaipukharia
11 - 20	322677	Nera Gazipur
11 - 20	322689	Natgram
11 - 20	322700	Amkola
11 - 20	322703	Charuigachhi
11 - 20	322710	Kamia
11 - 20	322720	Baikara
11 - 20	322721	Chaugachha
11 - 20	322737	Noradaha
11 - 20	322760	Kahankia
21 - 30	322690	Patabuka
21 - 30	322699	Gaighata
21 - 30	322701	Baghna
21 - 30	322704	Naigachhi
21 - 30	322707	Ichhapur
21 - 30	322711	Garibpur
21 - 30	322739	Goal Bathan
21 - 30	322745	Malayapur
21 - 30	322751	Madhusudankati
21 - 30	322759	Mahishakati
21 - 30	322764	Pipli
21 - 30	322771	Garjala
31 - 40	322674	Sergar
31 - 40	322678	Hanspur
31 - 40	322679	Maraldanga
31 - 40	322686	Harpara
31 - 40	322692	Shimulia
31 - 40	322694	Narikela
31 - 40	322705	Shyampur Shripur
31 - 40	322706	Matikomra
31 - 40	322719	Bagchara
31 - 40	322733	Dianganmanik

31 - 40	322735	Gadadharpur
31 - 40	322742	Dhankuni
31 - 40	322744	Singjol
31 - 40	322747	Ramchandrapur
31 - 40	322753	Tegharia
31 - 40	322758	Barasat
31 - 40	322769	Subidpur
31 - 40	322770	Kalanchi
41 - 50	322676	Ghonja
41 - 50	322685	Gopal Baliadanga
41 - 50	322688	Ambaula
41 - 50	322691	Dharpur
41 - 50	322693	Jaleshwar
41 - 50	322696	Tengra
41 - 50	322698	Rampur
41 - 50	322708	Jamdani
41 - 50	322717	Katakhali
41 - 50	322723	Simuliapara
41 - 50	322738	Jhaudanga
41 - 50	322741	Deopuli
41 - 50	322743	Digha
41 - 50	322750	Faridkati
41 - 50	322752	Bishnupur
41 - 50	322765	Tentulbaria
41 - 50	322766	Panchpota
41 - 50	322767	Ramnagar
51 - 75	322672	Banglani
51 - 75	322675	Gazipur
51 - 75	322682	Shripur
51 - 75	322684	Mayna
51 - 75	322695	Chandigar
51 - 75	322697	Rajapur
51 - 75	322712	Gutri
51 - 75	322714	Kaya
51 - 75	322722	Phulsara
51 - 75	322725	Dogachhia
51 - 75	322729	Angrail
51 - 75	322731	Jhikra
51 - 75	322732	Chhota Sehana
51 - 75	322734	Duma
51 - 75	322736	Barnagar
51 - 75	322740	Saruipur
51 - 75	322748	Bhaduria
51 - 75	322754	Gazna
51 - 75	322755	Shutia
51 - 75	322761	Shashadanga
51 - 75	322768	Purandarpur
76 and above	322680	Amankandia
76 and above	322681	Kulghuti
76 and above	322683	Jaytara
76 and above	322687	Nalkura
76 and above	322713	Karola
76 and above	322715	Panshila
76 and above	322716	Hudasimpur
76 and above	322718	Ganti
76 and above	322724	Mondalpara

76 and above	322726	Barasehana
76 and above	322727	Tili
76 and above	322728	Bagoan
76 and above	322749	Manikhira
76 and above	322762	Raghunandanpur
76 and above	322763	Chakjhaudanga

CD Block : Swarupnagar (0166)

Nil	322811	Gopalpur
Less than 5	322801	Bhekulia
Less than 5	322809	Laskarpota
Less than 5	322810	Patua
Less than 5	322817	Kabitpur
Less than 5	322836	Amudia
5 - 10	322783	Damhati
5 - 10	322793	Srinathpur
5 - 10	322807	Bhumitala
5 - 10	322826	Gunrajpur
11 - 20	322780	Pubali
11 - 20	322784	Mirzapur
11 - 20	322789	Shakdaha
11 - 20	322790	Keotali
11 - 20	322791	Maminpur
11 - 20	322792	Saguna
11 - 20	322797	Purba Polta
11 - 20	322798	Raghab Kati
11 - 20	322800	Pantapara
11 - 20	322803	Diara
11 - 20	322812	Khardda Singa
11 - 20	322813	Sarapul
11 - 20	322823	Saiyadkati
11 - 20	322824	Dattapara
11 - 20	322825	Balki
11 - 20	322829	Hakimpur
11 - 20	322830	Tarali
11 - 20	322831	Nityananda Kati
21 - 30	322781	Parui
21 - 30	322782	Goyeshpur
21 - 30	322794	Taranipur
21 - 30	322795	Gobra
21 - 30	322796	Gobindapur
21 - 30	322816	Gokulpur
21 - 30	322820	Bara Bankra
21 - 30	322827	Bithari
21 - 30	322828	Arshikri
21 - 30	322832	Bayar Ghata
21 - 30	322843	Sonpur
31 - 40	322785	Labangola
31 - 40	322786	Bagghata
31 - 40	322787	Kanchdahh
31 - 40	322788	Paschimpolta
31 - 40	322799	Nalabara
31 - 40	322815	Banglani
31 - 40	322818	Galdaha
31 - 40	322833	Balti
31 - 40	322834	Chituri
31 - 40	322837	Khalsi

41 - 50	322779	Tepul
41 - 50	322806	Charghat
41 - 50	322808	Tipi
41 - 50	322835	Nabat Kati
41 - 50	322840	Bhaduria
51 - 75	322802	Kapileshwarpur
51 - 75	322805	Ghola
51 - 75	322814	Malanga Para
51 - 75	322821	Bil Balli
51 - 75	322822	Nirman
76 and above	322804	Shrirampur
76 and above	322819	Chhota Bankra
76 and above	322838	Dobila
76 and above	322839	Kaijuri
76 and above	322841	Sarparajpurgabarda
76 and above	322842	Buran Gabarda

CD Block : Habra - I (0167)

Nil	322857	Maligram
Nil	322858	Arbelia
Nil	322878	Metiagachi
Less than 5	322859	Dakshin Sarai
Less than 5	322867	Chakkultala
5 - 10	322848	Lakshmipul
5 - 10	322856	Ichhapur
5 - 10	322862	Jashur
5 - 10	322864	Kultala
5 - 10	322865	Baruihati
5 - 10	322866	Marakpur
5 - 10	322882	Jhanjhania
5 - 10	322894	Baugachhi
11 - 20	322849	Rautara
11 - 20	322853	Dariasudi
11 - 20	322854	Baluigachhi
11 - 20	322855	Mathurapur
11 - 20	322868	Bamhati Raghampur
11 - 20	322869	Bamhati
11 - 20	322876	Payragachhi
11 - 20	322879	Mallickpur
21 - 30	322845	Janaphul
21 - 30	322847	Atle
21 - 30	322852	Dhap Dhara
21 - 30	322863	Prithiba
21 - 30	322870	Mahisha Machhlandapur
21 - 30	322875	Saltia
21 - 30	322895	Rajballabhpur
21 - 30	322898	Raghampur
31 - 40	322846	Hirapol
31 - 40	322851	Basir Hati
31 - 40	322860	Hades Bele
31 - 40	322871	Sonakene
31 - 40	322872	Rudrapur
31 - 40	322874	Gohalbati
31 - 40	322877	Bergum
31 - 40	322896	Uludanga
41 - 50	322850	Kola
41 - 50	322861	Jioldanga

41 - 50	322881	Kuchlia
41 - 50	322892	Simulpur
41 - 50	322899	Bamandanga
51 - 75	322873	Kharo
51 - 75	322880	Beleni
51 - 75	322883	Krishna Nagar
51 - 75	322884	Salua
51 - 75	322885	Phultala
51 - 75	322887	Kashipur
51 - 75	322889	Kumra
51 - 75	322890	Panchghara
51 - 75	322893	Nangla
51 - 75	322897	Ranidanga
76 and above	322886	Tunighata
76 and above	322888	Boyerghata
76 and above	322891	Ankhola

CD Block : Habra - II (0168)

Nil	322906	Amragachhi
Nil	322907	Naduria
Nil	322908	Trailakshyapur
Nil	322919	Buzrukdigha
Nil	322924	Khorddadepara
Nil	322926	Chandigachha
Nil	322939	Rajbari
Nil	322949	Chanpagachhi
Nil	322960	Suria
Less than 5	322910	Matiagachha
Less than 5	322912	Nurpur
Less than 5	322937	Koalipota
Less than 5	322938	Samudrapur
Less than 5	322943	Chhalarhat
Less than 5	322944	Rampur
Less than 5	322945	Basatpur
Less than 5	322946	Baliadanga
Less than 5	322951	Bagpul
Less than 5	322952	Kadpur
Less than 5	322953	Tengra
Less than 5	322957	Talsa
Less than 5	322958	Napra
Less than 5	322961	Sahara
Less than 5	322962	Khaddasahara
Less than 5	322967	Khasdelpur
Less than 5	322968	Bujrug Bamonía
Less than 5	322976	Tarulia
Less than 5	322977	Balisha
Less than 5	322981	Padmapukur
5 - 10	322909	Pabdara
5 - 10	322913	Ashudi
5 - 10	322927	Kamardanga
5 - 10	322947	Mandalpara
5 - 10	322950	Solemanpur
5 - 10	322955	Randhan Gachha
5 - 10	322956	Dighra
5 - 10	322959	Malikbaria
5 - 10	322963	Dhantari
5 - 10	322966	Hijli

5 - 10	322972	Baulgachhi
11 - 20	322914	Gilapal
11 - 20	322921	Natni
11 - 20	322940	Magurkhali
11 - 20	322942	Ishwarigachha
11 - 20	322965	Mandalhat
11 - 20	322970	Dogachhia
11 - 20	322973	Rajibpur
11 - 20	322978	Charakpara
11 - 20	322980	Patdanga
21 - 30	322911	Srikrishnapur
21 - 30	322915	Keotsaha
21 - 30	322916	Bhandargachha
21 - 30	322928	Bhurkunda
21 - 30	322941	Sabdapur
21 - 30	322948	Rangri
21 - 30	322964	Kamarpur
21 - 30	322969	Tajpur
31 - 40	322918	Pumlia
31 - 40	322920	Kumardangadogachhia
31 - 40	322925	Beraberi
31 - 40	322929	Paschim Bamandanga
31 - 40	322931	Chapra
31 - 40	322932	Bhatchhala (P)
31 - 40	322933	Putia
31 - 40	322934	Kazla
31 - 40	322935	Daulatpur
31 - 40	322954	Paschim Narayanpur
31 - 40	322974	Jangalpur
31 - 40	322975	Hatnapara
31 - 40	322979	Pukurkona
41 - 50	322923	Raghunathpur
41 - 50	322936	Mena
51 - 75	322917	Sendanga
51 - 75	322922	Depara
76 and above	322930	Joykrishnapur
76 and above	322971	Haliadanga

CD Block : Amdanga (0169)

Nil	322995	Pashardanga
Nil	323003	Kaipukharia
Nil	323012	Sikra
Nil	323016	Panchpota
Nil	323019	Shashipur
Nil	323020	Bahirpur
Nil	323021	Prabhakarkati
Nil	323022	Chankia
Nil	323024	Komarduni
Nil	323025	Padmanavpur
Nil	323026	Hekampur
Nil	323028	Gajbanda
Nil	323033	Rafipur
Nil	323034	Raypur
Nil	323036	Shrirampur
Nil	323047	Khalia
Nil	323057	Sahapur
Nil	323061	Narayanpur

Nil	323062	Sar Padihi
Less than 5	322989	Harapur
Less than 5	322994	Harbati
Less than 5	322996	Mahadebpur
Less than 5	322998	Dadpur
Less than 5	323001	Urala
Less than 5	323002	Kasarpara
Less than 5	323008	Hisabi
Less than 5	323013	Dariapur
Less than 5	323017	Napara
Less than 5	323027	Kuchiapara
Less than 5	323030	Rampur
Less than 5	323041	Bargachhia
Less than 5	323042	Baichhigachhi
Less than 5	323043	Dangatanga Tangi
Less than 5	323048	Sonadanga
Less than 5	323050	Mirhati
Less than 5	323051	Mathura
Less than 5	323063	Atghara
5 - 10	322987	Kundapara
5 - 10	322988	Anakha
5 - 10	323007	Jirat
5 - 10	323009	Sadhanpur
5 - 10	323018	Hamidpur
5 - 10	323029	Panchagharhia
5 - 10	323032	Amdanga
5 - 10	323040	Tapanpur
5 - 10	323044	Bodai
5 - 10	323045	Khandasharkara
5 - 10	323046	Arkhali
5 - 10	323049	Kamdebpur
5 - 10	323052	Durlabhpur
5 - 10	323064	Madhabpur
11 - 20	322990	Maricha
11 - 20	322992	Baikunthapur
11 - 20	323010	Uludanga
21 - 30	322991	Madanpur
21 - 30	322993	Rajberia
21 - 30	323004	Adhata
21 - 30	323006	Shirashini
21 - 30	323023	Rautara
21 - 30	323031	Rahana
21 - 30	323058	Tababeria
21 - 30	323065	Harpara
31 - 40	323000	Kanchiara
31 - 40	323005	Jaypur
31 - 40	323011	Kharu
31 - 40	323053	Belu
31 - 40	323060	Bijoypur
41 - 50	323014	Nima
41 - 50	323015	Chandigor
51 - 75	322986	Bhaluka
51 - 75	323035	Tarabaria
51 - 75	323039	Tentulia
51 - 75	323054	Ratanpur
51 - 75	323056	Beraberia

51 - 75	323059	Chharuhat
76 and above	322997	Uttar Durllabhpur
76 and above	323037	Kushdanga
76 and above	323038	Guma
76 and above	323055	Chakbelu
CD Block : Barrackpur - I (0170)		
Nil	323086	Khanarhat
Nil	323093	Mahabatipara
Less than 5	323076	Naoabila
Less than 5	323098	Gurdaha (P)
Less than 5	323103	Kayrapur
5 - 10	323067	Jayanpur (P)
5 - 10	323080	Bhabagachhi
5 - 10	323085	Shibdaspur
5 - 10	323089	Shalidaha
11 - 20	323070	Bishweswar Bati
11 - 20	323077	Siddheswarbati
11 - 20	323079	Majhi Para
11 - 20	323081	Kuliagor
11 - 20	323096	Abhirampur (P)
21 - 30	323071	Jadunath Bati
21 - 30	323072	Bijna
21 - 30	323073	Chendua (P)
21 - 30	323075	Kanpa
21 - 30	323084	Madarpuli
21 - 30	323091	Bidyadharpur
21 - 30	323095	Mukundapur
31 - 40	323069	Malancha (P)
31 - 40	323078	Daibagnapur
31 - 40	323083	Rajendrapur
31 - 40	323090	Atisara
31 - 40	323092	Barikpara
31 - 40	323102	Mathurapur
41 - 50	323068	Rampur
41 - 50	323082	Mamudpur
41 - 50	323088	Budhuria
41 - 50	323094	Rambati
41 - 50	323099	Rahuta (P)
41 - 50	323100	Basudebpur (P)
51 - 75	323074	Dariala
51 - 75	323087	Ramchandrapur
51 - 75	323097	Keutia (P)
51 - 75	323101	Hansia
51 - 75	323104	Baliaghata
CD Block : Barrackpur - II (0171)		
Less than 5	323119	Chhota Kanthalia
Less than 5	323124	Dopere
Less than 5	323125	Dangadihila
Less than 5	323126	Ishwaripur
Less than 5	323127	Balagar Singerber
Less than 5	323128	Bhatpara Noapara
11 - 20	323118	Bara Kanthalia
11 - 20	323121	Nilganje
11 - 20	323123	Nabharanda
11 - 20	323130	Manish Pota
11 - 20	323131	Badai

21 - 30	323129	Karana Madhabpur
31 - 40	323120	Ganespur
41 - 50	323122	Surjyapur
51 - 75	323132	Jugberia

CD Block : Barasat - I (0172)

Nil	323148	Mathgram
Nil	323152	Dubgaria
Nil	323165	Ahira
Nil	323166	Kapasia
Nil	323183	Kuberpur (P)
Nil	323189	Tentulia
Nil	323191	Bahera
Nil	323197	Faldi
Nil	323198	Dogachhia
Nil	323199	Gopalpur
Nil	323200	Panchuria
Nil	323203	Kharki
Nil	323205	Nimdaria
Nil	323207	Jafarpur
Nil	323209	Kalsara
Nil	323210	Ula
Nil	323211	Kanthalia
Nil	323214	Chak Dwarakpur
Less than 5	323146	Babpur
Less than 5	323149	Khilkapur
Less than 5	323151	Maynagadi (P)
Less than 5	323154	Panchghara
Less than 5	323159	Jalsukha
Less than 5	323162	Berunanpukhuria
Less than 5	323167	Taldharia
Less than 5	323168	Katura
Less than 5	323172	Jaypur
Less than 5	323173	Bazitpur
Less than 5	323188	Bara (P)
Less than 5	323192	Uthandanga
Less than 5	323212	Kadambagachhi
Less than 5	323215	Lakshmipur
5 - 10	323147	Ariala
5 - 10	323153	Barbaria
5 - 10	323158	Fateabad
5 - 10	323178	Sikdespukhuria
5 - 10	323179	Mandalganti
5 - 10	323180	Murali
5 - 10	323187	Sarbaria
5 - 10	323194	Isubati
5 - 10	323206	Muktarpur
5 - 10	323208	Raghubirpur
5 - 10	323213	Kilishpur
11 - 20	323150	Algaria
11 - 20	323157	Sebarhat
11 - 20	323160	Saibana
11 - 20	323170	Sadarpur
11 - 20	323174	Patincha
11 - 20	323176	Santoshpur
11 - 20	323181	Maliakur
11 - 20	323182	Pirgachha

11 - 20	323184	Chandigori
11 - 20	323195	Narasinghapur
11 - 20	323201	Panshila
21 - 30	323156	Rangapur
21 - 30	323164	Malikapur
21 - 30	323171	Chaturia
21 - 30	323177	Charkhara
21 - 30	323185	Daspldanga
21 - 30	323186	Purbba Ichapur
21 - 30	323190	Chhota Jagulia
21 - 30	323193	Kalianai
21 - 30	323202	Naksa
31 - 40	323161	Jamtagar
31 - 40	323169	Moch Pol
31 - 40	323175	Kashimpur
31 - 40	323204	Kotra
41 - 50	323196	Jirat
51 - 75	323155	Jagannathpur
76 and above	323163	Rudrapur

CD Block : Barasat - II (0173)

Nil	323231	Chaugharia
Nil	323240	Bagberia
Nil	323241	Mochpol
Nil	323242	Shankar Gachhi
Nil	323243	Tegharia
Nil	323244	Puturi
Nil	323245	Simulgachhi
Nil	323250	Raigram
Nil	323252	Sonatikri
Nil	323253	Sondalia
Nil	323254	Bharparabara Mallik
Nil	323256	Chakaminpur
Nil	323259	Paltadanga
Nil	323260	Dugdhia
Nil	323268	Kirttipur
Nil	323274	Andulia
Nil	323275	Krishnamati
Nil	323288	Khamar Rameshwarpur
Nil	323290	Chakshason
Nil	323291	Kharigachhi Chaturbhujpur
Nil	323296	Chowlpur
Nil	323301	Bil Bheli
Nil	323303	Banubankra (P)
Less than 5	323228	Gopalpur Chandigar
Less than 5	323229	Dariala
Less than 5	323230	Jojra
Less than 5	323234	Palitpara
Less than 5	323237	Gobra
Less than 5	323246	Bonkanda
Less than 5	323249	Bilasi
Less than 5	323255	Bahira
Less than 5	323258	Aminpur
Less than 5	323262	Bhagyamantapur
Less than 5	323263	Dadpur
Less than 5	323265	Gobindapur
Less than 5	323266	Kayemba

Less than 5	323267	Bagband-Saiberia
Less than 5	323270	Dhokra
Less than 5	323276	Krishnapur Madanpur
Less than 5	323277	Ramagachhi
Less than 5	323278	Nababpur
Less than 5	323282	Matiagachha
Less than 5	323285	Mahishgadi
Less than 5	323304	Domnagar (P)
5 - 10	323233	Rohanda
5 - 10	323235	Birpur
5 - 10	323236	Banaspol
5 - 10	323247	Baidyapur
5 - 10	323261	Balipur
5 - 10	323264	Pathra
5 - 10	323269	Simulia
5 - 10	323271	Chaumuha
5 - 10	323292	Sasan
5 - 10	323298	Mitpukuria
11 - 20	323248	Tona
11 - 20	323273	Mudia
11 - 20	323293	Falti-Banpur
11 - 20	323299	Majlishpur
11 - 20	323302	Tehatta
21 - 30	323232	Barpol
21 - 30	323239	Kachua
21 - 30	323251	Kismatsonatikri
21 - 30	323257	Pakdaha
21 - 30	323272	Khamar Nowabad
21 - 30	323284	Khari Baria
31 - 40	323238	Singhapara
31 - 40	323279	Naopara
31 - 40	323286	Bardeshia
31 - 40	323287	Shanberiabada
31 - 40	323300	Kola
41 - 50	323294	Ghosalpur
51 - 75	323283	Kamduni
51 - 75	323295	Kalikapur
76 and above	323280	Kaipul
76 and above	323289	Malrameswarpur
76 and above	323297	Ghoradaria

CD Block : Deganga (0174)

Nil	323306	Kshudra Mandalganthi
Nil	323316	Bajit Nagar
Nil	323317	Mobarakpur
Nil	323318	Bara Bisweswarpur
Nil	323323	Gambhargachhi
Nil	323324	Mohanpur
Nil	323338	Doharia
Nil	323339	Khejurdanga
Nil	323340	Belgachhia
Nil	323344	Muraridanga
Nil	323347	Manjilhati
Nil	323348	Sarabaria
Nil	323356	Patharghata
Nil	323371	Jibanpur
Nil	323379	Jhapa

Nil	323395	Ponditpol
Nil	323399	Mamurabad
Nil	323401	Raendi
Nil	323402	Birampur Kamaruli
Nil	323404	Singherati
Nil	323406	Manikpur
Nil	323409	Jamalpur
Nil	323411	Abjan Nagar
Nil	323412	Harpukuria
Less than 5	323311	Odhanpur
Less than 5	323312	Kumarpur
Less than 5	323320	Fazilpur
Less than 5	323322	Sohai
Less than 5	323332	Tentulia
Less than 5	323336	Chyangdana
Less than 5	323358	Sirajpur
Less than 5	323359	Raykola
Less than 5	323362	Matikumra
Less than 5	323365	Simulia
Less than 5	323369	Kaukepara
Less than 5	323372	Nandipara Kuchemora
Less than 5	323373	Berachanpa
Less than 5	323378	Aminpur
Less than 5	323381	Parulia Madhabpur
Less than 5	323385	Kalijug Biswanathpur
Less than 5	323386	Sathatia
Less than 5	323387	Keadanga
Less than 5	323394	Chak Dhulat
Less than 5	323407	Chatkabarua
5 - 10	323310	Khanpur
5 - 10	323319	Nurnagar
5 - 10	323325	Arjullapur
5 - 10	323335	Deganga
5 - 10	323342	Barunipunji
5 - 10	323345	Kalapal
5 - 10	323349	Kuralgachha
5 - 10	323352	Uttar Kalsur
5 - 10	323353	Dakshin Kalsur
5 - 10	323354	Ranihati
5 - 10	323364	Bara Gachhia
5 - 10	323367	Chaurashi
5 - 10	323368	Eazpur
5 - 10	323375	Chandpur
5 - 10	323396	Champatala
5 - 10	323397	Nij Amirpur
5 - 10	323403	Hadipur Chuprijhara
11 - 20	323308	Shwetpur
11 - 20	323327	Basna Benapur
11 - 20	323329	Biswanathpur
11 - 20	323331	Dogachhia
11 - 20	323341	Bashbaruni
11 - 20	323343	Baruni
11 - 20	323346	Subarnapur
11 - 20	323350	Parpatna
11 - 20	323355	Raypur
11 - 20	323361	Basudebpur

11 - 20	323363	Amulia
11 - 20	323366	Alipur
11 - 20	323370	Mrizanagar
11 - 20	323374	Jadabpur Boalia
11 - 20	323376	Bajitpur
11 - 20	323377	Bhasila
11 - 20	323393	Chak Chandpur
11 - 20	323405	Jhikra
11 - 20	323408	Aziznagar
11 - 20	323410	Sakendarnagar
21 - 30	323313	Daibagnapol
21 - 30	323321	Rampur
21 - 30	323334	Kaliani
21 - 30	323337	Belpur
21 - 30	323360	Ballabhpur
21 - 30	323384	Khordda
21 - 30	323389	Telia
21 - 30	323390	Gangulia
21 - 30	323392	Ismailnagar
21 - 30	323398	Ram Nagar
21 - 30	323400	Gorainagar
31 - 40	323309	Jadabpur
31 - 40	323328	Ramnathpur
31 - 40	323330	Ekrullya
31 - 40	323333	Hosenpur
31 - 40	323357	Chakla
31 - 40	323383	Gobardhanpur
31 - 40	323388	Krishnachandrapur
31 - 40	323391	Gangdhulat
41 - 50	323326	Gobindapur
41 - 50	323351	Kamdebkati
41 - 50	323380	Mahabbatpur
51 - 75	323307	Mirzzapur
76 and above	323314	Mogal Nagar
76 and above	323315	Noajispur
76 and above	323382	Chak Kulia

CD Block : Baduria (0175)

Nil	323426	Ruey Danga
Nil	323429	Mandra
Nil	323440	Media
Nil	323443	Sompur
Nil	323444	Atlia
Nil	323449	Saidpur
Nil	323456	Nowapara
Nil	323463	Mrijapur Uttar
Nil	323464	Agapur
Nil	323470	Basudebpur
Nil	323472	Naturia Srirampur
Nil	323473	Naturia
Nil	323479	Tildanga
Nil	323480	Dakshindiara
Nil	323481	Chak Khamarpur
Nil	323482	Shrikati
Nil	323483	Jagannathpur
Nil	323485	Bishnupur
Nil	323486	Khamarpara

Nil	323501	Magurali Satpai
Nil	323507	Kusadanga
Less than 5	323421	Ghoragachha
Less than 5	323422	Uttar Shibpur
Less than 5	323424	Begampur
Less than 5	323425	Roypur
Less than 5	323435	Hugle
Less than 5	323441	Kankrasuti
Less than 5	323442	Masia
Less than 5	323445	Narikelberia
Less than 5	323451	Chandpur
Less than 5	323462	Serpur
Less than 5	323465	Jadurhati Khaspur
Less than 5	323468	Rajbaria
Less than 5	323474	Gurudaha
Less than 5	323484	Mahespur
Less than 5	323487	Uttar Diara
Less than 5	323496	Katia
Less than 5	323497	Belgaria
Less than 5	323504	Safirebad
5 - 10	323427	Kirttipur
5 - 10	323430	Rajapur
5 - 10	323432	Bena
5 - 10	323434	Keutsa
5 - 10	323437	Ramchandrapur
5 - 10	323447	Sannya
5 - 10	323450	Haidarpur
5 - 10	323452	Shimla Durgapur
5 - 10	323455	Narayanpur
5 - 10	323466	Dakshin Shibpur
5 - 10	323477	Ishwarigachha
11 - 20	323415	Uttar Chatra
11 - 20	323418	Kotalber
11 - 20	323419	Rasui
11 - 20	323454	Jashaikati
11 - 20	323457	Jangalpur
11 - 20	323467	Jadurhati
11 - 20	323469	Gokna
11 - 20	323471	Maleapur
11 - 20	323475	Padmapukur
11 - 20	323478	Raghunathpur
11 - 20	323489	Fatullapur
11 - 20	323490	Punra (P)
11 - 20	323494	Piyara
11 - 20	323498	Palta
11 - 20	323499	Paschim Jaynagar
11 - 20	323505	Joypur
11 - 20	323506	Labanga
21 - 30	323428	Bagjola
21 - 30	323431	Kanupur
21 - 30	323436	Ramchandrapur Khaspur
21 - 30	323439	Nabastia
21 - 30	323448	Atghara
21 - 30	323453	Kalinga
21 - 30	323459	Mamudpur
21 - 30	323460	Pingaleswar

21 - 30	323461	Dari Gobindapur
21 - 30	323476	Arsula
21 - 30	323488	Magurati Shrirampur
21 - 30	323492	Kefayetkati
21 - 30	323493	Gandharbbapur
21 - 30	323500	Aturia
21 - 30	323503	Magurali
31 - 40	323414	Ghoshpur
31 - 40	323417	Salua
31 - 40	323420	Dauki
31 - 40	323423	Chandipur
31 - 40	323433	Umapatipur
31 - 40	323491	Bajitpur
31 - 40	323495	Bakra Chandirbaor
31 - 40	323509	Purba Jaynagar
41 - 50	323438	Kulia
41 - 50	323502	Sayestanagar
51 - 75	323416	Papila
51 - 75	323446	Buruj
76 and above	323458	Panji
76 and above	323508	Chak Labanga

CD Block : Basirhat - I (0176)

Nil	323514	Kathur
Nil	323515	Khidirpore
Nil	323516	Durgapur
Nil	323517	Lakshmankati
Nil	323519	Zanmamudpur
Nil	323525	Ramnagar
Nil	323526	Byang Pukuria
Nil	323530	Anantapur
Nil	323531	Matina
Nil	323537	Amarkati
Nil	323539	Biramnagar
Nil	323550	Bibidia
Nil	323557	Goalhati
Nil	323563	Dakshin Gulaichandi
Nil	323565	Nonaghona
Nil	323566	Fatepur
Nil	323570	Gachharati
Less than 5	323512	Debhog
Less than 5	323513	Atkaria
Less than 5	323518	Subidpur
Less than 5	323521	Shankarpur
Less than 5	323532	Paschim Madhyampur
Less than 5	323533	Gulai Chandi
Less than 5	323534	Balipur (P)
Less than 5	323538	Chaura
Less than 5	323541	Aswathakati
Less than 5	323553	Nalkora (P)
Less than 5	323554	Bansjhari Mallikpur
Less than 5	323555	Soladana
Less than 5	323558	Purbba Madhyampur
Less than 5	323564	Nimdari
Less than 5	323569	Kathari
5 - 10	323511	Pipha
5 - 10	323522	Gotra

5 - 10	323524	Paikpara
5 - 10	323535	Sangrampur
5 - 10	323540	Chak Kamardanga
5 - 10	323549	Paikardanga
5 - 10	323556	Hariharpur
5 - 10	323559	Dakshin Bagundi
5 - 10	323560	Kotalia
5 - 10	323562	Patilachandra
5 - 10	323567	Sarania
5 - 10	323568	Shankchura
11 - 20	323523	Goknashri Gobindapur
11 - 20	323527	Shwetpur
11 - 20	323542	Merudandi
11 - 20	323545	Prasannakati
11 - 20	323546	Akharpur
11 - 20	323547	Mukundakati
11 - 20	323548	Gachha
31 - 40	323520	Shripur
31 - 40	323543	Shibhati
41 - 50	323529	Jirakpur (P)
41 - 50	323536	Par Naihati
41 - 50	323551	Panitar
41 - 50	323561	Ghusuri
51 - 75	323528	Tajpur
51 - 75	323552	Dhaltitha (P)

CD Block : Basirhat - II (0177)

Nil	323576	Bishnupur
Nil	323583	Chak Amtona
Nil	323584	Kalikapur
Nil	323587	Rajalipur
Nil	323588	Gobila
Nil	323593	Chak Kalikapur
Nil	323594	Komabad
Nil	323600	Chak Khamarpara
Nil	323601	Sangbaria
Nil	323607	Swaruppur
Nil	323613	Uttar Debipur
Nil	323615	Sitalia
Nil	323616	Ramchandrapur
Nil	323617	Dakshin Debipur
Nil	323619	Bakpukhuria
Nil	323622	Farasatpur
Nil	323626	Arjunpur
Nil	323628	Malatipur
Nil	323629	Chaita
Nil	323631	Jagatpur
Nil	323635	Jhuruli
Nil	323639	Gochharati Bhyabla
Less than 5	323575	Eojnagar
Less than 5	323577	Swarupnagar
Less than 5	323578	Paschim Bibipur
Less than 5	323579	Nadia
Less than 5	323585	Karulia
Less than 5	323586	Kachua Swarupnagar
Less than 5	323590	Kankra
Less than 5	323592	Amtona

Less than 5	323606	Rameshwarpur
Less than 5	323608	Gobindapur Dhokra
Less than 5	323609	Ramnarayanpur
Less than 5	323611	Srikrishnapur
Less than 5	323612	Chak Farasatpur
Less than 5	323618	Akipur
Less than 5	323620	Rajapur
Less than 5	323623	Akatpur
Less than 5	323624	Katiarbag
Less than 5	323625	Maynali
Less than 5	323627	Zafarpur
Less than 5	323632	Ghona
Less than 5	323633	Chuk Nagar
Less than 5	323634	Dhopa Baria
Less than 5	323638	Chandigari
Less than 5	323640	Tyantra Neora (P)
5 - 10	323581	Begampur
5 - 10	323597	Srinagar
5 - 10	323602	Belar Dhanyakuria
5 - 10	323604	Raharhati
5 - 10	323605	Rajnagar
5 - 10	323637	Rajendrapur
11 - 20	323574	Nagarkachua
11 - 20	323589	Dugbaria
11 - 20	323591	Mirzanagar
11 - 20	323595	Kripalpur
11 - 20	323599	Matia
21 - 30	323580	Nehalpur
21 - 30	323596	Sadiknagar
21 - 30	323603	Joypur Gopmahal
21 - 30	323621	Chanpa Pukhuria
41 - 50	323598	Shib Chandrapur
41 - 50	323614	Maminpur
41 - 50	323636	Kharidanga
51 - 75	323610	Purbba Bibipur
51 - 75	323630	Kendua

CD Block : Haroa (0178)

Nil	323646	Goalpota
Nil	323653	Jhinkia
Nil	323656	Harihar Nagar
Nil	323659	Mondalhat
Nil	323660	Ramnagar
Nil	323661	Mathura
Nil	323662	Ramnathpur
Nil	323663	Mazampur
Nil	323665	Akandabaria
Nil	323666	Garainagar
Nil	323668	Baganati
Nil	323678	Jhujargachha
Nil	323697	Samla
Nil	323702	Haldaha
Nil	323704	Sonarhula
Nil	323710	Mallickpur
Nil	323712	Khordachandpur
Nil	323727	Rameshwarpur
Nil	323729	Amta

Less than 5	323645	Andulia
Less than 5	323658	Parchandpur
Less than 5	323667	Shankarpur
Less than 5	323669	Nazarnagar
Less than 5	323671	Baroj
Less than 5	323675	Nawapara
Less than 5	323686	Radhanagar
Less than 5	323692	Makhali
Less than 5	323696	Behari (P)
Less than 5	323706	Atghara
Less than 5	323707	Haroa
Less than 5	323708	Paikpara
Less than 5	323711	Adampur
Less than 5	323720	Madartala
Less than 5	323725	Pukhuria
5 - 10	323647	Janarddanpur
5 - 10	323689	Radhanagar Abhirampur
5 - 10	323709	Piyara
5 - 10	323713	Goalpukur
5 - 10	323719	Sadarpurbehala
5 - 10	323724	Bhabanipur
5 - 10	323728	Jampur
11 - 20	323650	Talbaria
11 - 20	323655	Bhayda
11 - 20	323657	Kharupala
11 - 20	323679	Kuchhia Mora
11 - 20	323681	Kalianai
11 - 20	323693	Kulti
11 - 20	323694	Laugachhi
11 - 20	323700	Ranigachhi
11 - 20	323714	Kalikapur
11 - 20	323717	Munsi Gheri
11 - 20	323730	Khatra
21 - 30	323651	Haripur
21 - 30	323664	Bakjuri
21 - 30	323705	Khas Balandar
21 - 30	323718	Dhantala
21 - 30	323726	Bhubanpur
31 - 40	323644	Chauhata
31 - 40	323648	Khalisadi
31 - 40	323652	Mukundapur
31 - 40	323672	Indali
31 - 40	323680	Salipur
31 - 40	323691	Tegharia
31 - 40	323722	Gopalpur
31 - 40	323733	Nebutala Abada
41 - 50	323670	Latar Bagan
41 - 50	323687	Puratan Kamarganti
41 - 50	323701	Jhanjha
41 - 50	323721	Trimohini
41 - 50	323723	Dirghadaria
41 - 50	323731	Batagachhi
41 - 50	323732	Tentulia Abad
51 - 75	323649	Kismat Janarddanpur
51 - 75	323654	Payragachha
51 - 75	323676	Kalinagar

51 - 75	323690	Samaspur
51 - 75	323698	Roykhan
51 - 75	323715	Gobaria Abad
76 and above	323673	Dakshin Ranigachhi
76 and above	323674	Baltia
76 and above	323677	Kulgachhi
76 and above	323682	Serpur
76 and above	323683	Chatra
76 and above	323684	Narayanpur
76 and above	323685	Meherpur
76 and above	323688	Kamarganti
76 and above	323695	Telenipara
76 and above	323699	Bantosha
76 and above	323703	Dihigachhi
76 and above	323716	Ramchakir Gheri
CD Block : Rajarhat (0179)		
Nil	323739	Dharsamoktarpur
Nil	323743	Mahammadpur
Nil	323752	Umarhati
Nil	323757	Panapukuria
Less than 5	323740	Jagadishpur
Less than 5	323741	Khamar
Less than 5	323745	Baligari
Less than 5	323746	Chhapna
Less than 5	323755	Mobarekpur
11 - 20	323742	Kalaberia
11 - 20	323749	Jhalgachhi
11 - 20	323750	Kasinathpur
11 - 20	323756	Bagdobamachhi Bhanga
21 - 30	323754	Chhota Chanpur
31 - 40	323736	Mahishgot
41 - 50	323737	Tarulia
41 - 50	323747	Patharghata
41 - 50	323751	Kalikapur
51 - 75	323735	Thakdari
51 - 75	323744	Chakpachuria
51 - 75	323748	Ganragari
51 - 75	323753	Jamalpara
51 - 75	323758	Sikharpur
51 - 75	323763	Hudarait
76 and above	323738	Kadampukur
76 and above	323759	Bazetaraf
76 and above	323760	Arbelia
76 and above	323761	Bagu
76 and above	323762	Nawabad
76 and above	323764	Akandakeshari
CD Block : Minakhan (0180)		
Nil	323778	Sarabaria
Nil	323788	Padmapukuria
Nil	323794	Kulsini
Nil	323803	Magri
Nil	323804	Chutkia Radhanagar
Nil	323817	Simuldaha
Nil	323828	Bagchar Abad
Nil	323830	Hosenpur
Nil	323832	Nurpur

Nil	323834	Ghonarban
Less than 5	323791	Laugachhi Abad
Less than 5	323793	Bhatka
Less than 5	323795	Baukhola
Less than 5	323796	Tentulbaria
Less than 5	323801	Debitala
Less than 5	323805	Sankardaha
Less than 5	323806	Goaldaha
Less than 5	323807	Kharibiaria
Less than 5	323810	Matbari
Less than 5	323825	Niruli
Less than 5	323829	Chanpali Abad
Less than 5	323833	Bagchar
Less than 5	323835	Sultanpur
5 - 10	323787	Gar
5 - 10	323789	Garabad
5 - 10	323802	Bargan Gopalpur
5 - 10	323838	Paitkelpota Abad
11 - 20	323797	Maliari
11 - 20	323798	Kadihati
11 - 20	323808	Kumarjol
11 - 20	323811	Malancha
11 - 20	323818	Jaygram
11 - 20	323819	Taplakushangra
11 - 20	323820	Hatbhanga
21 - 30	323774	Uchildaha
21 - 30	323779	Kachurhula
21 - 30	323786	Pipuldaha
21 - 30	323800	Dhuturdaha
21 - 30	323809	Debdol
21 - 30	323824	Amadpur
21 - 30	323831	Chanpali
31 - 40	323696	Behari (P)
31 - 40	323776	Muchikhola
31 - 40	323777	Ramjoy Gheri
31 - 40	323780	Atpukur
31 - 40	323785	Rajendrapur
31 - 40	323790	Tentultala
31 - 40	323813	Madari
31 - 40	323815	Mauli
31 - 40	323816	Baligari
31 - 40	323839	Paitkelpota
41 - 50	323812	Malancha Abad
41 - 50	323822	Kushangra
41 - 50	323844	Chaital
51 - 75	323775	Mallick Gheri
51 - 75	323781	Mohanpur
51 - 75	323799	Baidyerati
51 - 75	323814	Chak Ahammadpur
51 - 75	323821	Bamanpukuria
51 - 75	323823	Phulbari Abad
51 - 75	323826	Niruli Abad
51 - 75	323827	Nimchi Abad
51 - 75	323837	Teoria
76 and above	323782	Bachhra Abad
76 and above	323783	Bachhra

76 and above	323784	Shibpur
76 and above	323792	Jhikra
76 and above	323836	Jaykrishnapur
76 and above	323840	Nimchi
76 and above	323841	Golaghata
76 and above	323842	Ghipukuria
76 and above	323843	Sahebkhali
76 and above	323845	Uttar Akralata

CD Block : Sandeshkhali - I (0181)

Nil	323851	Khassankdaha
Less than 5	323849	Dheknamari
5 - 10	323848	Matbari Abad
5 - 10	323860	Hatgachhi
11 - 20	323852	Sankardaha Abad
11 - 20	323853	Bayarmari
11 - 20	323854	Chunchura
11 - 20	323857	Fakirtakia
11 - 20	323858	Rajbari
21 - 30	323850	Petuadhanihati
21 - 30	323865	Bayar Mari Abad
21 - 30	323871	Kalinagar
21 - 30	323872	Raypur
31 - 40	323855	Laukhali Patharghata
31 - 40	323856	Agarhati
31 - 40	323859	Natkora
31 - 40	323863	Baunia Abad
31 - 40	323873	Radhanagar
31 - 40	323875	Nityabaria
41 - 50	323862	Khariat Abad
41 - 50	323864	Nyazat
41 - 50	323866	Dashin Akhratala
41 - 50	323867	Putimari
41 - 50	323870	Ghoshpur
41 - 50	323874	Chhota Sehora
41 - 50	323877	Bholakhali
51 - 75	323861	Kanmari
51 - 75	323868	Gazalia
51 - 75	323869	Ghatihara
76 and above	323876	Bara Sehora

CD Block : Sandeshkhali - II (0182)

Less than 5	323879	Dhamakhali
5 - 10	323891	Bhangatushkhali
11 - 20	323878	Rampur
21 - 30	323880	Jhupkhali
21 - 30	323881	Bermajur
21 - 30	323889	Atapur
21 - 30	323890	Tushkhali
31 - 40	323895	Gabbaria
31 - 40	323899	Durgamandap
41 - 50	323884	Dwarir Jangle
41 - 50	323892	Jeliakhali Purba Khanda
41 - 50	323893	Jeliakhali Pashchim Khanda
41 - 50	323894	Sukhdoani
51 - 75	323885	Dholkhali
51 - 75	323886	Khulna
51 - 75	323888	Sitalia

51 - 75	323896	Daudpur
51 - 75	323897	Joygopalpur
51 - 75	323900	Dhuchnikhali
51 - 75	323901	Manipur
76 and above	323882	Tongtala
76 and above	323883	Bouthakurani
76 and above	323887	Hatgachha
76 and above	323898	Korakati

CD Block : Hasnabad (0183)

Nil	323903	Khorda
Nil	323904	Jalsira
Nil	323907	Ghola
Nil	323914	Rajapura
Nil	323936	Chhaimalpur
Nil	323937	Sirajpur
Nil	323940	Sundaria
Nil	323964	Amrulgachha
Less than 5	323908	Sadarpur
Less than 5	323913	Jambaria
Less than 5	323924	Chalitabaria
Less than 5	323933	Krishnapara
Less than 5	323938	Nandanpur
Less than 5	323942	Dholtukari
Less than 5	323944	Raghabpur
Less than 5	323951	Purbba Chak
Less than 5	323973	Kantakhali
5 - 10	323905	Konanagar
5 - 10	323909	Murarisaha
5 - 10	323912	Habaspur
5 - 10	323920	Bhabanipur
5 - 10	323921	Kharampur
5 - 10	323926	Parbhabanipur
5 - 10	323934	Chandpur
5 - 10	323960	Patlikhanpur
11 - 20	323911	Ghanashyampur
11 - 20	323917	Dakshin Bhebia
11 - 20	323923	Nawapara
11 - 20	323925	Jamberiaabad
11 - 20	323930	Makhalgachha
11 - 20	323935	Asharianarayanpur
11 - 20	323939	Takipur
11 - 20	323941	Haripur
11 - 20	323955	Kalutala
11 - 20	323963	Ghuni
11 - 20	323965	Bezpatli
11 - 20	323966	Bena
11 - 20	323974	Rajnagar
11 - 20	323975	Barunhat
21 - 30	323902	Garakupi
21 - 30	323906	Gobindapur
21 - 30	323916	Kerundia
21 - 30	323918	Kharampurabad
21 - 30	323952	Hasnabad
21 - 30	323954	Rameswarpur
21 - 30	323967	Chak Patli
21 - 30	323970	Ghoshalati

31 - 40	323910	Pipharaghabpur
31 - 40	323915	Kaugachhi
31 - 40	323922	Ramanandapur
31 - 40	323929	Tegharia
31 - 40	323932	Harikati
31 - 40	323953	Monoharpur
31 - 40	323958	Chanpatala
31 - 40	323959	Kharur
31 - 40	323961	Jaygaon
31 - 40	323971	Bedemari
31 - 40	323972	Ichhapur
41 - 50	323919	Chimta
41 - 50	323931	Muragachha
41 - 50	323943	Mohanpur
41 - 50	323946	Amlani
41 - 50	323948	Simulia
51 - 75	323945	Mohanpurabad
51 - 75	323947	Angnara
51 - 75	323957	Char Narayanpur
51 - 75	323968	Shulkuniabad
51 - 75	323969	Bhurkunda
76 and above	323927	Kuliadanga Abad
76 and above	323928	Chakk Uliadanga
76 and above	323949	Chak Tengramari
76 and above	323950	Chak Khanpukur
76 and above	323962	Baliadanga

CD Block : Hingalganj (0184)

5 - 10	323993	Mamudpur
21 - 30	323979	Bispor
21 - 30	323983	Kakaria
41 - 50	323981	Paschim Khejurbaria
41 - 50	323982	Pubergheri
41 - 50	323986	Kumirmari
41 - 50	323987	Rupmari
41 - 50	323990	Kothabbari
51 - 75	323977	Durgapur Baylani
51 - 75	323978	Dharam Baria
51 - 75	323988	Banstala
51 - 75	323992	Sandelerbil
51 - 75	323994	Bankra Dobar
51 - 75	323995	Singherkati
51 - 75	323996	Khosbash
51 - 75	323998	Sarapkathi
51 - 75	324000	Lebukhali
51 - 75	324009	Ramapur
51 - 75	324015	Shridhar Kati
76 and above	323980	Purbba Khejurbaria
76 and above	323984	Dhanikhali
76 and above	323985	Bainara
76 and above	323989	Bhandarkhali
76 and above	323991	Ambaria
76 and above	323997	Chhota Sahebkhali
76 and above	323999	Ketarchak
76 and above	324001	Putiamathbari
76 and above	324002	Dulduli
76 and above	324003	Pukuriachak

76 and above	324004	Deuli
76 and above	324005	Sahebkhal
76 and above	324006	Charalkhal
76 and above	324007	Kanaikati
76 and above	324008	Kathal Baria
76 and above	324010	Madhabkati
76 and above	324011	Patghara
76 and above	324012	Jogesganj
76 and above	324013	Hemnagar
76 and above	324014	Parghumti
76 and above	324016	Malekanghumti
76 and above	324017	Kalitala
76 and above	324018	Samsernagar

Appendix VIIB - Village Directory
List of Villages according to the proportion of the Scheduled Tribes Population
to the Total Population by ranges

District : North Twenty Four Parganas (337)

B - Scheduled Tribes

Range of Scheduled Tribes population (Percentages)	Location code number	Name of village
1	2	3
CD Block : Bagda (0163)		
Nil	322415	Raghabpur
Nil	322416	Chak Jhitkipota
Nil	322419	Magurakona
Nil	322427	Beara Chak
Nil	322452	Patkelgachha
Nil	322456	Padma Pukuria
Nil	322458	Purbba Panchbaria
Nil	322462	Kulanandapur Chak
Nil	322470	Nawapara
Nil	322471	Chaparai
Nil	322497	Mathura
Nil	322498	Makra
Nil	322499	Thoara
Nil	322501	Durgapur
Nil	322517	Patkelpota
Less than 5	322418	Char Mandalbhag
Less than 5	322421	Pathuria
Less than 5	322422	Tankshali
Less than 5	322423	Harinathpur
Less than 5	322424	Beara
Less than 5	322425	Ghat Patila
Less than 5	322426	Mathabhanga
Less than 5	322428	Purba Bhabanipur
Less than 5	322429	Monoharpur Chak
Less than 5	322430	Ainshghata
Less than 5	322431	Baikola
Less than 5	322432	Baneshwarpur
Less than 5	322433	Auldanga
Less than 5	322438	Kashipur
Less than 5	322440	Berbari
Less than 5	322442	Khordda Kulbaria

Less than 5	322443	Uttar Kulbaria
Less than 5	322445	Jitpur
Less than 5	322446	Jhikra
Less than 5	322448	Madhupur
Less than 5	322450	Sagarpur
Less than 5	322454	Mamabhagina
Less than 5	322455	Ramnagar
Less than 5	322457	Uttar Chamigachhi
Less than 5	322459	Bayra
Less than 5	322460	Kulanandapur
Less than 5	322461	Salak
Less than 5	322464	Meherani
Less than 5	322465	Kurulia
Less than 5	322466	Jhaukhali
Less than 5	322467	Bazitpur
Less than 5	322468	Malidah
Less than 5	322469	Mustafapur
Less than 5	322472	Baksa
Less than 5	322476	Helencha
Less than 5	322477	Bainchidanga
Less than 5	322478	Mandabghata
Less than 5	322479	Kumarkhola
Less than 5	322480	Purbba Hunda
Less than 5	322481	Teghari
Less than 5	322484	Mathura Chak
Less than 5	322485	Diara
Less than 5	322487	Santosha
Less than 5	322488	Paschim Bhabanipur
Less than 5	322491	Uttar Panchpota
Less than 5	322492	Godpukuria
Less than 5	322500	Gobindapur
Less than 5	322502	Kaniara
Less than 5	322503	Uttar Baliadanga
Less than 5	322506	Singi
Less than 5	322507	Par Krishnachandrapur
Less than 5	322508	Asharu
Less than 5	322513	Hamkura
Less than 5	322514	Kathalia
Less than 5	322516	Bagi
Less than 5	322519	Bibirghop
Less than 5	322520	Gangulia
Less than 5	322521	Bansghata
5 - 10	322414	Sindrani
5 - 10	322417	Kamlabas
5 - 10	322420	Pustighata
5 - 10	322434	Kulia
5 - 10	322435	Ranghat
5 - 10	322444	Kola
5 - 10	322451	Dihihaldaha
5 - 10	322453	Mashyampur
5 - 10	322473	Nrisinghakhola
5 - 10	322482	Karanga
5 - 10	322494	Goalbagi
5 - 10	322496	Chuadanga
11 - 20	322437	Rajkol
11 - 20	322439	Daharpota

11 - 20	322441	Purdaha
11 - 20	322447	Hariharpur
11 - 20	322449	Bagdaha
11 - 20	322483	Parmadan
11 - 20	322489	Andulpota
11 - 20	322504	Dhalani
11 - 20	322505	Ranihati
11 - 20	322515	Purbba Malipota
11 - 20	322518	Amdob
21 - 30	322474	Baranasipur
21 - 30	322490	Paschim Malipota
21 - 30	322495	Natabaria
21 - 30	322509	Uttar Jiala
21 - 30	322511	Kuladharpur
31 - 40	322475	Chandpur
31 - 40	322486	Kapashati
31 - 40	322493	Kujarbagi
31 - 40	322512	Jagadishpur
51 - 75	322510	Kathalia Chak

CD Block : Bongaon (0164)

Nil	322528	Kundipur Jalkar
Nil	322531	Joka
Nil	322532	Bhulat
Nil	322533	Rautara
Nil	322534	Patshimulia
Nil	322543	Gainpur
Nil	322551	Purbba Ramchandrapur
Nil	322556	Dakshin Kulbaria
Nil	322577	Unai
Nil	322582	Bikrampur
Nil	322583	Arsali
Nil	322590	Chitrangapur
Nil	322601	Monaharpur
Nil	322602	Majdob
Nil	322607	Sabhaipur Chak
Nil	322615	Saili
Nil	322624	Shialdanga
Nil	322658	Kulpukuria
Nil	322664	Taranipur
Less than 5	322522	Nakful
Less than 5	322523	Berkrishnapur
Less than 5	322524	Sabhaipur
Less than 5	322525	Panchita
Less than 5	322527	Bharatpur
Less than 5	322529	Kundipur
Less than 5	322535	Petangi
Less than 5	322536	Bangangram
Less than 5	322537	Banglani
Less than 5	322538	Shutia
Less than 5	322539	Dhoramari
Less than 5	322540	Arsingri
Less than 5	322541	Tengra
Less than 5	322544	Ganrapota
Less than 5	322545	Gobrapur
Less than 5	322547	Chanda
Less than 5	322548	Bediapota

Less than 5	322549	Boaldaha
Less than 5	322550	Dakshin Charuigachhi
Less than 5	322552	Angarpukuria
Less than 5	322553	Bhashanpota
Less than 5	322554	Ghatbaor
Less than 5	322555	Shukpukuria
Less than 5	322557	Manikgram Chak
Less than 5	322558	Dharmmapukuria
Less than 5	322559	Manigram
Less than 5	322560	Madhabpur
Less than 5	322561	Paikpara
Less than 5	322562	Haridaspur
Less than 5	322564	Naraharipur
Less than 5	322565	Jyantipur
Less than 5	322566	Petrapol
Less than 5	322567	Pirozpur
Less than 5	322568	Khalitpur
Less than 5	322569	Chhaygharia
Less than 5	322570	Hanidanga
Less than 5	322572	Kharua Rajapur
Less than 5	322573	Harishpur Chak
Less than 5	322574	Ballabhpur
Less than 5	322575	Dakshin Jiala
Less than 5	322576	Kalupur
Less than 5	322578	Purana Bangaon
Less than 5	322579	Paschim Panchbaria
Less than 5	322581	Kuchiamora
Less than 5	322584	Kalyanpur
Less than 5	322585	Ganganandapur
Less than 5	322586	Magurkhali
Less than 5	322587	Gazipur
Less than 5	322588	Ambarpur
Less than 5	322589	Ambikapur Mamudpur
Less than 5	322591	Balianpur
Less than 5	322592	Saishpur
Less than 5	322593	Adityapur
Less than 5	322594	Chamta
Less than 5	322596	Kamdebpur
Less than 5	322598	Byaspur
Less than 5	322599	Panpara
Less than 5	322600	Pashchim Huda
Less than 5	322603	Mahatpur
Less than 5	322604	Dakshin Panchpota
Less than 5	322605	Asurhat
Less than 5	322609	Shrirampur
Less than 5	322610	Natidanga
Less than 5	322611	Dakshin Baliadanga
Less than 5	322612	Barakpur
Less than 5	322613	Gopalnagar
Less than 5	322614	Khamarkalla
Less than 5	322616	Barddhan Beria
Less than 5	322617	Bairampur
Less than 5	322619	Matihara
Less than 5	322620	Naoda
Less than 5	322621	Akaipur
Less than 5	322622	Mendia

Less than 5	322625	Santoshpur
Less than 5	322626	Manikpol
Less than 5	322627	Belgaria
Less than 5	322628	Ganeshpur
Less than 5	322629	Dakshin Bhabanipur
Less than 5	322633	Uttar Kanakpur
Less than 5	322635	Chithalia
Less than 5	322636	Sanakpur
Less than 5	322637	Paschim Ramchandrapur
Less than 5	322639	Sholka Durgapur
Less than 5	322641	Shubha Ratnapur
Less than 5	322642	Chalki
Less than 5	322643	Polta
Less than 5	322644	Dakshin Sundarpur
Less than 5	322645	Satbaria
Less than 5	322646	Palla
Less than 5	322647	Belta
Less than 5	322648	Harishpur
Less than 5	322649	Chinili
Less than 5	322650	Pathantala
Less than 5	322652	Satashi
Less than 5	322653	Dighari
Less than 5	322654	Kaikhali
Less than 5	322656	Mamudpur
Less than 5	322657	Dakshin Kanakpur
Less than 5	322660	Chauberia
Less than 5	322662	Gopinathpur
Less than 5	322667	Rachhulpur
Less than 5	322669	Raghunathpur
Less than 5	322670	Ramshankarpur
Less than 5	322671	Talkola
5 - 10	322546	Kamalapur
5 - 10	322618	Kansona
5 - 10	322623	Dwarbasini
5 - 10	322659	Sehalapara
5 - 10	322661	Chauberia Chak
5 - 10	322665	Serpur
5 - 10	322666	Ichhlampur
5 - 10	322668	Bhandarkola
11 - 20	322526	Keutipara
11 - 20	322530	Krishnachandrapur
11 - 20	322542	Uttar Sundarpur
11 - 20	322571	Dharmmapur
11 - 20	322580	Chatrabagi
11 - 20	322606	Mollahati
11 - 20	322608	Alakulipur
11 - 20	322630	Huda Bishnupur
11 - 20	322651	Nishchintapur
11 - 20	322663	Hingli
21 - 30	322595	Garibpur
21 - 30	322632	Mathurapur
21 - 30	322640	Janipur
31 - 40	322597	Chhatni
31 - 40	322631	Shimulia
31 - 40	322655	Damdama
41 - 50	322638	Shrimantapur

51 - 75	322634	Briddhapalla
CD Block : Gaighata (0165)		
Nil	322673	Sonatikri
Nil	322677	Nera Gazipur
Nil	322679	Maraldanga
Nil	322680	Amankandia
Nil	322681	Kulghuti
Nil	322683	Jaytara
Nil	322686	Harpara
Nil	322705	Shyampur Shripur
Nil	322709	Bayasa
Nil	322710	Kamia
Nil	322711	Garibpur
Nil	322728	Bagoan
Nil	322730	Byasati
Nil	322731	Jhikra
Nil	322737	Noradaha
Nil	322739	Goal Bathan
Nil	322744	Singjol
Nil	322745	Malayapur
Nil	322746	Kaipukharia
Nil	322750	Faridkati
Nil	322768	Purandarpur
Less than 5	322672	Banglani
Less than 5	322674	Sergar
Less than 5	322675	Gazipur
Less than 5	322678	Hanspur
Less than 5	322687	Nalkura
Less than 5	322690	Patabuka
Less than 5	322692	Shimulia
Less than 5	322694	Narikela
Less than 5	322695	Chandigar
Less than 5	322697	Rajapur
Less than 5	322698	Rampur
Less than 5	322699	Gaighata
Less than 5	322700	Amkola
Less than 5	322701	Baghna
Less than 5	322702	Gopalpur
Less than 5	322703	Charuigachhi
Less than 5	322704	Naigachhi
Less than 5	322706	Matikomra
Less than 5	322707	Ichhapur
Less than 5	322708	Jamdani
Less than 5	322712	Gutri
Less than 5	322713	Karola
Less than 5	322714	Kaya
Less than 5	322715	Panshila
Less than 5	322716	Hudasimulpur
Less than 5	322717	Katakhali
Less than 5	322718	Ganti
Less than 5	322719	Bagchara
Less than 5	322720	Baikara
Less than 5	322722	Phulsara
Less than 5	322723	Simuliapara
Less than 5	322724	Mondalpara
Less than 5	322725	Dogachhia

Less than 5	322726	Barasehana
Less than 5	322727	Tili
Less than 5	322729	Angrail
Less than 5	322732	Chhota Sehana
Less than 5	322733	Diangananik
Less than 5	322734	Duma
Less than 5	322735	Gadadharpur
Less than 5	322736	Barnagar
Less than 5	322738	Jhaudanga
Less than 5	322740	Saruipur
Less than 5	322741	Deopuli
Less than 5	322742	Dhankuni
Less than 5	322743	Digha
Less than 5	322747	Ramchandrapur
Less than 5	322748	Bhaduria
Less than 5	322749	Manikhira
Less than 5	322751	Madhusudankati
Less than 5	322752	Bishnupur
Less than 5	322753	Tegharia
Less than 5	322754	Gazna
Less than 5	322755	Shutia
Less than 5	322756	Jadabpur
Less than 5	322760	Kahankia
Less than 5	322761	Shashadanga
Less than 5	322762	Raghunandanpur
Less than 5	322763	Chakjhaudanga
Less than 5	322764	Pipli
Less than 5	322765	Tentulbaria
Less than 5	322766	Panchpota
Less than 5	322767	Ramnagar
Less than 5	322769	Subidpur
Less than 5	322770	Kalanchi
Less than 5	322771	Garjala
5 - 10	322676	Ghonja
5 - 10	322684	Mayna
5 - 10	322691	Dharpur
5 - 10	322721	Chaugachha
5 - 10	322757	Bharadanga
5 - 10	322758	Barasat
11 - 20	322682	Shripur
11 - 20	322685	Gopal Baliadanga
11 - 20	322688	Ambaula
11 - 20	322689	Natgram
11 - 20	322693	Jaleshwar
11 - 20	322696	Tengra
31 - 40	322759	Mahishakati

CD Block : Swarupnagar (0166)

Nil	322784	Mirzapur
Nil	322786	Bagghata
Nil	322790	Keotali
Nil	322791	Maminpur
Nil	322801	Bhekulia
Nil	322803	Diara
Nil	322805	Ghola
Nil	322809	Laskarpota
Nil	322817	Kabitpur

Nil	322843	Sonpur
Less than 5	322779	Tepul
Less than 5	322780	Pubali
Less than 5	322781	Parui
Less than 5	322782	Goyeshpur
Less than 5	322783	Damhati
Less than 5	322785	Labangola
Less than 5	322787	Kanchdahh
Less than 5	322788	Paschimpolta
Less than 5	322789	Shakdaha
Less than 5	322792	Saguna
Less than 5	322793	Srinathpur
Less than 5	322794	Taranipur
Less than 5	322795	Gobra
Less than 5	322796	Gobindapur
Less than 5	322797	Purba Polta
Less than 5	322798	Raghab Kati
Less than 5	322799	Nalabara
Less than 5	322800	Pantapara
Less than 5	322802	Kapileshwarpur
Less than 5	322804	Shrirampur
Less than 5	322806	Charghat
Less than 5	322807	Bhumitala
Less than 5	322808	Tipi
Less than 5	322810	Patua
Less than 5	322811	Gopalpur
Less than 5	322812	Khardda Singa
Less than 5	322813	Sarapul
Less than 5	322814	Malanga Para
Less than 5	322815	Banglani
Less than 5	322816	Gokulpur
Less than 5	322818	Galdaha
Less than 5	322819	Chhota Bankra
Less than 5	322820	Bara Bankra
Less than 5	322821	Bil Balli
Less than 5	322822	Nirman
Less than 5	322823	Saiyadkati
Less than 5	322824	Dattapara
Less than 5	322825	Balki
Less than 5	322826	Gunrajpur
Less than 5	322827	Bitihari
Less than 5	322828	Arshikri
Less than 5	322829	Hakimpur
Less than 5	322830	Tarali
Less than 5	322831	Nityananda Kati
Less than 5	322832	Bayar Ghata
Less than 5	322833	Balti
Less than 5	322834	Chituri
Less than 5	322835	Nabat Kati
Less than 5	322836	Amudia
Less than 5	322837	Khalsi
Less than 5	322838	Dobila
Less than 5	322839	Kaijuri
Less than 5	322840	Bhaduria
Less than 5	322841	Sarparajpurgabarda
Less than 5	322842	Buran Gabarda

CD Block : Habra - I (0167)

Nil	322848	Lakshmipul
Nil	322851	Basir Hati
Nil	322858	Arbelia
Nil	322862	Jashur
Nil	322864	Kultala
Nil	322878	Metiagachi
Nil	322894	Baugachhi
Less than 5	322846	Hirapol
Less than 5	322849	Rautara
Less than 5	322850	Kola
Less than 5	322852	Dhap Dhara
Less than 5	322853	Dariasudi
Less than 5	322854	Baluigachhi
Less than 5	322855	Mathurapur
Less than 5	322856	Ichhapur
Less than 5	322857	Maligram
Less than 5	322859	Dakshin Sarai
Less than 5	322860	Hades Bele
Less than 5	322861	Jioldanga
Less than 5	322865	Baruihati
Less than 5	322866	Marakpur
Less than 5	322867	Chakkultala
Less than 5	322869	Bamhati
Less than 5	322870	Mahisha Machhlandapur
Less than 5	322872	Rudrapur
Less than 5	322873	Kharo
Less than 5	322874	Gohalbati
Less than 5	322875	Saltia
Less than 5	322876	Payragachhi
Less than 5	322879	Mallickpur
Less than 5	322880	Beleni
Less than 5	322881	Kuchlia
Less than 5	322882	Jhanjhania
Less than 5	322883	Krishna Nagar
Less than 5	322884	Salua
Less than 5	322885	Phultala
Less than 5	322886	Tunighata
Less than 5	322887	Kashipur
Less than 5	322888	Boyerghata
Less than 5	322889	Kumra
Less than 5	322890	Panchghara
Less than 5	322891	Ankhola
Less than 5	322892	Simulpur
Less than 5	322893	Nangla
Less than 5	322895	Rajballabhpur
Less than 5	322896	Uludanga
Less than 5	322897	Ranidanga
Less than 5	322898	Raghabpur
Less than 5	322899	Bamandanga
5 - 10	322845	Janaphul
5 - 10	322863	Prithiba
5 - 10	322868	Bamhati Raghabpur
11 - 20	322871	Sonakene
11 - 20	322877	Bergum
21 - 30	322847	Atle

CD Block : Habra - II (0168)

Nil	322906	Amragachhi
Nil	322907	Naduria
Nil	322913	Ashudi
Nil	322916	Bhandargachha
Nil	322919	Buzrukdigha
Nil	322920	Kumardangadogachhia
Nil	322926	Chandigachha
Nil	322927	Kamardanga
Nil	322937	Koalipota
Nil	322939	Rajbari
Nil	322943	Chhalarhat
Nil	322944	Rampur
Nil	322945	Basatpur
Nil	322946	Baliadanga
Nil	322949	Chanpagachhi
Nil	322950	Solemanpur
Nil	322960	Suria
Nil	322976	Tarulia
Nil	322979	Pukurkona
Less than 5	322909	Pabdara
Less than 5	322910	Matiagachha
Less than 5	322912	Nurpur
Less than 5	322915	Keotsaha
Less than 5	322917	Sendanga
Less than 5	322924	Khorddadepara
Less than 5	322928	Bhurkunda
Less than 5	322929	Paschim Bamandanga
Less than 5	322930	Joykrishnapur
Less than 5	322931	Chapra
Less than 5	322932	Bhatchhala (P)
Less than 5	322936	Mena
Less than 5	322938	Samudrapur
Less than 5	322940	Magurkhali
Less than 5	322941	Sabdapur
Less than 5	322942	Ishwarigachha
Less than 5	322947	Mandalpara
Less than 5	322948	Rangri
Less than 5	322951	Bagpul
Less than 5	322952	Kadpur
Less than 5	322953	Tengra
Less than 5	322954	Paschim Narayanpur
Less than 5	322955	Randhan Gachha
Less than 5	322956	Dighra
Less than 5	322957	Talsa
Less than 5	322959	Malikbaria
Less than 5	322961	Sahara
Less than 5	322963	Dhantari
Less than 5	322964	Kamarpur
Less than 5	322965	Mandalhat
Less than 5	322966	Hijli
Less than 5	322967	Khasdelpur
Less than 5	322968	Bujrug Bamonía
Less than 5	322969	Tajpur
Less than 5	322970	Dogachhia
Less than 5	322971	Haliadanga

Less than 5	322972	Baulgachhi
Less than 5	322973	Rajibpur
Less than 5	322974	Jangalpur
Less than 5	322975	Hatnapara
Less than 5	322977	Balisha
Less than 5	322978	Charakpara
Less than 5	322980	Patdanga
Less than 5	322981	Padmapukur
5 - 10	322911	Srikrishnapur
5 - 10	322918	Pumlia
5 - 10	322921	Natni
5 - 10	322923	Raghunathpur
5 - 10	322935	Daulatpur
5 - 10	322958	Napra
5 - 10	322962	Kharddasahara
11 - 20	322908	Trailakshyapur
11 - 20	322914	Gilapal
11 - 20	322922	Depara
11 - 20	322925	Beraberi
11 - 20	322933	Putia
21 - 30	322934	Kazla

CD Block : Amdanga (0169)

Nil	322989	Harapur
Nil	322994	Harbati
Nil	322996	Mahadebpur
Nil	323001	Urala
Nil	323003	Kaipukharia
Nil	323010	Uludanga
Nil	323012	Sikra
Nil	323014	Nima
Nil	323017	Napara
Nil	323018	Hamidpur
Nil	323020	Bahirpur
Nil	323021	Prabhakarkati
Nil	323022	Chankia
Nil	323023	Rautara
Nil	323024	Komarduni
Nil	323027	Kuchiapara
Nil	323030	Rampur
Nil	323036	Shrirampur
Nil	323038	Guma
Nil	323040	Tapanpur
Nil	323045	Khandasharkara
Nil	323046	Arkhali
Nil	323051	Mathura
Nil	323052	Durlabhpur
Nil	323053	Belu
Nil	323055	Chakbelu
Nil	323057	Sahapur
Nil	323062	Sar Padihi
Less than 5	322987	Kundapara
Less than 5	322990	Maricha
Less than 5	322991	Madanpur
Less than 5	322992	Baikunthapur
Less than 5	322993	Rajberia
Less than 5	322997	Uttar Durlabhpur

Less than 5	322998	Dadpur
Less than 5	323000	Kanchiara
Less than 5	323004	Adhata
Less than 5	323005	Jaypur
Less than 5	323008	Hisabi
Less than 5	323009	Sadhanpur
Less than 5	323011	Kharu
Less than 5	323013	Dariapur
Less than 5	323015	Chandigor
Less than 5	323016	Panchpota
Less than 5	323019	Shashipur
Less than 5	323025	Padmanavpur
Less than 5	323026	Hekampur
Less than 5	323028	Gajbanda
Less than 5	323029	Panchagharia
Less than 5	323031	Rahana
Less than 5	323032	Amdanga
Less than 5	323033	Rafipur
Less than 5	323034	Raypur
Less than 5	323035	Tarabaria
Less than 5	323037	Kushdanga
Less than 5	323039	Tentulia
Less than 5	323041	Bargachhia
Less than 5	323042	Baichhigachhi
Less than 5	323043	Dangatanga Tangi
Less than 5	323044	Bodai
Less than 5	323047	Khalia
Less than 5	323048	Sonadanga
Less than 5	323049	Kamdebpur
Less than 5	323050	Mirhati
Less than 5	323054	Ratanpur
Less than 5	323056	Beraberia
Less than 5	323058	Tababeria
Less than 5	323059	Chharuhat
Less than 5	323060	Bijoypur
Less than 5	323061	Narayanpur
Less than 5	323063	Atghara
Less than 5	323064	Madhabpur
Less than 5	323065	Harpara
5 - 10	323002	Kasarpura
5 - 10	323006	Shirashini
11 - 20	322986	Bhaluka
11 - 20	322995	Pashardanga
11 - 20	323007	Jirat
31 - 40	322988	Anakha

CD Block : Barrackpur - I (0170)

Nil	323077	Siddheswarbati
Nil	323091	Bidyadharpur
Nil	323098	Gurdaha (P)
Nil	323099	Rahuta (P)
Nil	323101	Hansia
Nil	323104	Baliaghata
Less than 5	323067	Jayanpur (P)
Less than 5	323068	Rampur
Less than 5	323069	Malancha (P)
Less than 5	323070	Bishweswar Bati

Less than 5	323071	Jadunath Bati
Less than 5	323072	Bijna
Less than 5	323073	Chendua (P)
Less than 5	323075	Kanpa
Less than 5	323078	Daibagnapur
Less than 5	323079	Majhi Para
Less than 5	323080	Bhabagachhi
Less than 5	323082	Mamudpur
Less than 5	323083	Rajendrapur
Less than 5	323087	Ramchandrapur
Less than 5	323093	Mahabatipara
Less than 5	323094	Rambati
Less than 5	323095	Mukundapur
Less than 5	323096	Abhirampur (P)
Less than 5	323097	Keutia (P)
Less than 5	323100	Basudebpur (P)
Less than 5	323102	Mathurapur
Less than 5	323103	Kayrapur
5 - 10	323084	Madarpuli
5 - 10	323086	Khanarhat
5 - 10	323089	Shalidaha
5 - 10	323092	Barikpara
11 - 20	323074	Dariala
11 - 20	323076	Naoabila
11 - 20	323081	Kuliagor
11 - 20	323085	Shibdaspur
11 - 20	323090	Atisara
21 - 30	323088	Budhuria

CD Block : Barrackpur - II (0171)

Less than 5	323118	Bara Kanthalia
Less than 5	323119	Chhota Kanthalia
Less than 5	323120	Ganespur
Less than 5	323121	Nilganje
Less than 5	323122	Surjyapur
Less than 5	323123	Nabharanda
Less than 5	323126	Ishwaripur
Less than 5	323127	Balagar Singerber
Less than 5	323128	Bhatpara Noapara
Less than 5	323129	Karana Madhabpur
Less than 5	323130	Manish Pota
Less than 5	323131	Badai
Less than 5	323132	Jugberia
5 - 10	323125	Dangadihila
11 - 20	323124	Dopere

CD Block : Barasat - I (0172)

Nil	323147	Ariala
Nil	323148	Mathgram
Nil	323151	Maynagadi (P)
Nil	323152	Dubgaria
Nil	323165	Ahira
Nil	323168	Katura
Nil	323173	Bazitpur
Nil	323183	Kuberpur (P)
Nil	323189	Tentulia
Nil	323192	Uthandanga
Nil	323194	Isubati

Nil	323197	Faldi
Nil	323198	Dogachhia
Nil	323199	Gopalpur
Nil	323202	Naksa
Nil	323203	Kharki
Nil	323204	Kotra
Nil	323205	Nimdaria
Nil	323207	Jafarpur
Nil	323209	Kalsara
Nil	323215	Lakshmipur
Less than 5	323146	Babpur
Less than 5	323149	Khilkapur
Less than 5	323150	Algaria
Less than 5	323155	Jagannathpur
Less than 5	323156	Rangapur
Less than 5	323158	Fateabad
Less than 5	323160	Saibana
Less than 5	323161	Jamtagar
Less than 5	323163	Rudrapur
Less than 5	323164	Malikapur
Less than 5	323166	Kapasia
Less than 5	323167	Taldharia
Less than 5	323169	Moch Pol
Less than 5	323170	Sadarpur
Less than 5	323171	Chaturia
Less than 5	323172	Jaypur
Less than 5	323174	Patincha
Less than 5	323175	Kashimpur
Less than 5	323177	Charkhara
Less than 5	323178	Sikdespukhuria
Less than 5	323179	Mandalganti
Less than 5	323180	Murali
Less than 5	323181	Maliakur
Less than 5	323182	Pirgachha
Less than 5	323184	Chandigori
Less than 5	323185	Daspuldanga
Less than 5	323186	Purbba Ichapur
Less than 5	323187	Sarbaria
Less than 5	323188	Bara (P)
Less than 5	323190	Chhota Jagulia
Less than 5	323191	Bahera
Less than 5	323193	Kalianai
Less than 5	323195	Narasinghapur
Less than 5	323196	Jirat
Less than 5	323200	Panchuria
Less than 5	323201	Panshila
Less than 5	323206	Muktarpur
Less than 5	323208	Raghubirpur
Less than 5	323210	Ula
Less than 5	323211	Kanthalia
Less than 5	323212	Kadambagachhi
Less than 5	323213	Kilishpur
Less than 5	323214	Chak Dwarakpur
5 - 10	323153	Barbaria
5 - 10	323154	Panchghara
5 - 10	323157	Sebarhat

5 - 10	323159	Jalsukha
5 - 10	323162	Berunanpukhuria
5 - 10	323176	Santoshpur
CD Block : Barasat - II (0173)		
Nil	323229	Dariala
Nil	323231	Chaugharua
Nil	323239	Kachua
Nil	323240	Bagberia
Nil	323241	Mochpol
Nil	323242	Shankar Gachhi
Nil	323243	Tegharua
Nil	323245	Simulgachhi
Nil	323246	Bonkanda
Nil	323250	Raigram
Nil	323251	Kismatsonatikri
Nil	323252	Sonatikri
Nil	323255	Bahira
Nil	323256	Chakaminpur
Nil	323259	Paltadanga
Nil	323261	Balipur
Nil	323262	Bhagyamantapur
Nil	323263	Dadpur
Nil	323268	Kirtipur
Nil	323270	Dhokra
Nil	323274	Andulia
Nil	323275	Krishnamati
Nil	323283	Kamduni
Nil	323285	Mahishgadi
Nil	323290	Chakshason
Nil	323291	Kharigachhi Chaturbhujpur
Nil	323294	Ghosalpur
Nil	323296	Chowlpur
Nil	323297	Ghoradaria
Nil	323301	Bil Bheli
Nil	323303	Banubankra (P)
Less than 5	323228	Gopalpur Chandigar
Less than 5	323233	Rohanda
Less than 5	323234	Palitpara
Less than 5	323235	Birpur
Less than 5	323236	Banaspol
Less than 5	323238	Singhapara
Less than 5	323244	Puturi
Less than 5	323247	Baidyapur
Less than 5	323253	Sondalia
Less than 5	323254	Bharparabara Mallik
Less than 5	323257	Pakdaha
Less than 5	323258	Aminpur
Less than 5	323260	Dugdha
Less than 5	323264	Pathra
Less than 5	323265	Gobindapur
Less than 5	323266	Kayemba
Less than 5	323267	Bagband-Saiberia
Less than 5	323269	Simulia
Less than 5	323271	Chaumuha
Less than 5	323272	Khamar Nowabad
Less than 5	323273	Mudia

Less than 5	323276	Krishnapur Madanpur
Less than 5	323278	Nababpur
Less than 5	323279	Naopara
Less than 5	323280	Kaipul
Less than 5	323282	Matiagachha
Less than 5	323284	Khari Baria
Less than 5	323286	Bardeshia
Less than 5	323288	Khamar Rameshwarpur
Less than 5	323289	Malrameswarpur
Less than 5	323292	Sasan
Less than 5	323293	Falti-Banpur
Less than 5	323295	Kalikapur
Less than 5	323298	Mitpukuria
Less than 5	323299	Majlishpur
Less than 5	323302	Tehatta
Less than 5	323304	Domnagar (P)
5 - 10	323230	Jojra
5 - 10	323237	Gobra
5 - 10	323248	Tona
5 - 10	323249	Bilasi
5 - 10	323277	Ramagachhi
5 - 10	323287	Shanberiabada
11 - 20	323300	Kola
51 - 75	323232	Barpol

CD Block : Deganga (0174)

Nil	323306	Kshudra Mandalganthi
Nil	323316	Bajit Nagar
Nil	323317	Mobarakpur
Nil	323318	Bara Bisweswarpur
Nil	323321	Rampur
Nil	323323	Gambhargachhi
Nil	323324	Mohanpur
Nil	323333	Hosenpur
Nil	323338	Doharia
Nil	323340	Belgachhia
Nil	323341	Bashbaruni
Nil	323343	Baruni
Nil	323344	Muraridanga
Nil	323348	Sarabaria
Nil	323349	Kuralgachha
Nil	323354	Ranihati
Nil	323358	Sirajpur
Nil	323360	Ballabhpur
Nil	323367	Chaurashi
Nil	323368	Eazpur
Nil	323371	Jibanpur
Nil	323379	Jhapa
Nil	323380	Mahabbatpur
Nil	323382	Chak Kulia
Nil	323385	Kalijug Biswanathpur
Nil	323388	Krishnachandrapur
Nil	323390	Gangulia
Nil	323391	Gangdhulat
Nil	323394	Chak Dhulat
Nil	323395	Ponditpol
Nil	323397	Nij Amirpur

Nil	323399	Mamurabad
Nil	323401	Raendi
Nil	323402	Birampur Kamaruli
Nil	323406	Manikpur
Nil	323410	Sakendarnagar
Nil	323412	Harpukuria
Less than 5	323307	Mirzzapur
Less than 5	323308	Shwetpur
Less than 5	323309	Jadabpur
Less than 5	323310	Khanpur
Less than 5	323311	Odhanpur
Less than 5	323312	Kumarpur
Less than 5	323313	Daibagnapol
Less than 5	323314	Mogal Nagar
Less than 5	323315	Noajispur
Less than 5	323319	Nurnagar
Less than 5	323320	Fazilpur
Less than 5	323322	Sohai
Less than 5	323325	Arjullapur
Less than 5	323326	Gobindapur
Less than 5	323327	Basna Benapur
Less than 5	323328	Ramnathpur
Less than 5	323329	Biswanathpur
Less than 5	323331	Dogachhia
Less than 5	323334	Kaliani
Less than 5	323336	Chyangdana
Less than 5	323337	Belpur
Less than 5	323339	Khejurdanga
Less than 5	323342	Barunipunji
Less than 5	323345	Kalapal
Less than 5	323346	Subarnapur
Less than 5	323347	Manjilhati
Less than 5	323350	Parpatna
Less than 5	323351	Kamdebkati
Less than 5	323352	Uttar Kalsur
Less than 5	323353	Dakshin Kalsur
Less than 5	323355	Raypur
Less than 5	323356	Patharghata
Less than 5	323357	Chakla
Less than 5	323359	Raykola
Less than 5	323361	Basudebpur
Less than 5	323362	Matikumra
Less than 5	323363	Amulia
Less than 5	323364	Bara Gachhia
Less than 5	323365	Simulia
Less than 5	323366	Alipur
Less than 5	323369	Kaukepara
Less than 5	323370	Mrizanagar
Less than 5	323372	Nandipara Kuchemora
Less than 5	323373	Berachanpa
Less than 5	323374	Jadabpur Boalia
Less than 5	323375	Chandpur
Less than 5	323376	Bajitpur
Less than 5	323377	Bhasila
Less than 5	323378	Aminpur
Less than 5	323381	Parulia Madhabpur

Less than 5	323384	Khordda
Less than 5	323386	Sathatia
Less than 5	323387	Keadanga
Less than 5	323389	Telia
Less than 5	323392	Ismailnagar
Less than 5	323393	Chak Chandpur
Less than 5	323396	Champatala
Less than 5	323398	Ram Nagar
Less than 5	323400	Gorainagar
Less than 5	323403	Hadipur Chuprijhara
Less than 5	323404	Singherati
Less than 5	323405	Jhikra
Less than 5	323407	Chatkabarua
Less than 5	323408	Aziznagar
Less than 5	323409	Jamalpur
Less than 5	323411	Abjan Nagar
5 - 10	323332	Tentulia
5 - 10	323335	Deganga
5 - 10	323383	Gobardhanpur
11 - 20	323330	Ekrullya

CD Block : Baduria (0175)

Nil	323418	Kotalber
Nil	323420	Dauki
Nil	323421	Ghoragachha
Nil	323422	Uttar Shibpur
Nil	323425	Roypur
Nil	323430	Rajapur
Nil	323432	Bena
Nil	323437	Ramchandrapur
Nil	323438	Kulia
Nil	323440	Media
Nil	323443	Sompur
Nil	323445	Narikelberia
Nil	323447	Sannya
Nil	323451	Chandpur
Nil	323458	Panji
Nil	323463	Mrijapur Uttar
Nil	323466	Dakshin Shibpur
Nil	323468	Rajbaria
Nil	323471	Maleapur
Nil	323472	Naturia Srirampur
Nil	323473	Naturia
Nil	323474	Gurudaha
Nil	323475	Padmapukur
Nil	323480	Dakshindiara
Nil	323481	Chak Khamarpur
Nil	323482	Shrikati
Nil	323483	Jagannathpur
Nil	323485	Bishnupur
Nil	323486	Khamarpara
Nil	323491	Bajitpur
Nil	323492	Kefayetkati
Nil	323495	Bakra Chandirbaor
Nil	323499	Paschim Jaynagar
Nil	323504	Safirebad
Nil	323505	Joypur

Nil	323507	Kusadanga
Less than 5	323416	Papila
Less than 5	323417	Salua
Less than 5	323419	Rasui
Less than 5	323423	Chandipur
Less than 5	323424	Begampur
Less than 5	323427	Kirttipur
Less than 5	323428	Bagjola
Less than 5	323429	Mandra
Less than 5	323431	Kanupur
Less than 5	323433	Umapatipur
Less than 5	323434	Keutsa
Less than 5	323435	Hugle
Less than 5	323436	Ramchandrapur Khaspur
Less than 5	323439	Nabastia
Less than 5	323441	Kankrasuti
Less than 5	323442	Masia
Less than 5	323444	Atlia
Less than 5	323446	Buruj
Less than 5	323448	Atghara
Less than 5	323450	Haidarpur
Less than 5	323453	Kalinga
Less than 5	323454	Jashaikati
Less than 5	323455	Narayanpur
Less than 5	323456	Nowapara
Less than 5	323457	Jangalpur
Less than 5	323459	Mamudpur
Less than 5	323460	Pingaleswar
Less than 5	323461	Dari Gobindapur
Less than 5	323462	Serpur
Less than 5	323464	Agapur
Less than 5	323465	Jadurhati Khaspur
Less than 5	323467	Jadurhati
Less than 5	323469	Gokna
Less than 5	323470	Basudebpur
Less than 5	323476	Arsula
Less than 5	323477	Ishwarigachha
Less than 5	323478	Raghunathpur
Less than 5	323479	Tildanga
Less than 5	323484	Mahespur
Less than 5	323487	Uttar Diara
Less than 5	323488	Magurati Shrirampur
Less than 5	323489	Fatullapur
Less than 5	323490	Punra (P)
Less than 5	323493	Gandharbbapur
Less than 5	323494	Piyara
Less than 5	323496	Katia
Less than 5	323497	Belgaria
Less than 5	323498	Palta
Less than 5	323500	Aturia
Less than 5	323501	Magurati Satpai
Less than 5	323502	Sayestanagar
Less than 5	323503	Magurati
Less than 5	323506	Labanga
Less than 5	323508	Chak Labanga
Less than 5	323509	Purba Jaynagar

5 - 10	323414	Ghoshpur
5 - 10	323426	Ruey Danga
5 - 10	323449	Saidpur
5 - 10	323452	Shimla Durgapur
11 - 20	323415	Uttar Chatra

CD Block : Basirhat - I (0176)

Nil	323513	Atkaria
Nil	323514	Kathur
Nil	323515	Khidirpore
Nil	323516	Durgapur
Nil	323518	Subidpur
Nil	323520	Shripur
Nil	323522	Gotra
Nil	323525	Ramnagar
Nil	323526	Byang Pukuria
Nil	323530	Anantapur
Nil	323531	Matina
Nil	323534	Balipur (P)
Nil	323536	Par Naihati
Nil	323537	Amarkati
Nil	323540	Chak Kamardanga
Nil	323541	Aswathakati
Nil	323545	Prasannakati
Nil	323550	Bibidia
Nil	323553	Nalkora (P)
Nil	323555	Soladana
Nil	323557	Goalhati
Nil	323558	Purbba Madhyampur
Nil	323559	Dakshin Bagundi
Nil	323561	Ghusuri
Nil	323563	Dakshin Gulaichandi
Nil	323564	Nimdari
Nil	323565	Nonaghona
Nil	323566	Fatepur
Nil	323567	Sarania
Nil	323569	Kathari
Nil	323570	Gachharati
Less than 5	323512	Debhog
Less than 5	323517	Lakshmankati
Less than 5	323519	Zanmamudpur
Less than 5	323521	Shankarpur
Less than 5	323523	Goknashri Gobindapur
Less than 5	323524	Paikpara
Less than 5	323527	Shwetpur
Less than 5	323529	Jirakpur (P)
Less than 5	323532	Paschim Madhyampur
Less than 5	323533	Gulai Chandi
Less than 5	323535	Sangrampur
Less than 5	323538	Chaura
Less than 5	323539	Biramnagar
Less than 5	323542	Merudandi
Less than 5	323543	Shibhati
Less than 5	323546	Akharpur
Less than 5	323547	Mukundakati
Less than 5	323548	Gachha
Less than 5	323549	Paikardanga

Less than 5	323551	Panitar
Less than 5	323552	Dhaltitha (P)
Less than 5	323554	Bansjhari Mallikpur
Less than 5	323556	Hariharpur
Less than 5	323560	Kodalia
Less than 5	323562	Patilachandra
Less than 5	323568	Shankchura
5 - 10	323511	Pipha
5 - 10	323528	Tajpur

CD Block : Basirhat - II (0177)

Nil	323574	Nagarkachua
Nil	323576	Bishnupur
Nil	323577	Swarupnagar
Nil	323578	Paschim Bibipur
Nil	323583	Chak Amtona
Nil	323585	Karulia
Nil	323586	Kachua Swarupnagar
Nil	323587	Rajalipur
Nil	323593	Chak Kalikapur
Nil	323594	Komabad
Nil	323600	Chak Khamarpara
Nil	323604	Raharhati
Nil	323607	Swaruppur
Nil	323609	Ramnarayanpur
Nil	323610	Purbba Bibipur
Nil	323611	Srikrishnapur
Nil	323612	Chak Farasatpur
Nil	323613	Uttar Debipur
Nil	323615	Sitalia
Nil	323616	Ramchandrapur
Nil	323623	Akatpur
Nil	323624	Katiarbag
Nil	323626	Arjunpur
Nil	323629	Chaita
Nil	323635	Jhuruli
Nil	323639	Gochharati Bhyabla
Nil	323640	Tyantra Neora (P)
Less than 5	323575	Eojnagar
Less than 5	323579	Nadia
Less than 5	323580	Nehalpur
Less than 5	323581	Begampur
Less than 5	323588	Gobila
Less than 5	323589	Dugbaria
Less than 5	323590	Kankra
Less than 5	323591	Mirzanagar
Less than 5	323592	Amtona
Less than 5	323597	Srinagar
Less than 5	323598	Shib Chandrapur
Less than 5	323599	Matia
Less than 5	323601	Sangbaria
Less than 5	323602	Belar Dhanyakuria
Less than 5	323603	Joypur Gopmahal
Less than 5	323605	Rajnagar
Less than 5	323606	Rameshwarpur
Less than 5	323608	Gobindapur Dhokra
Less than 5	323614	Maminpur

Less than 5	323617	Dakshin Debipur
Less than 5	323618	Akipur
Less than 5	323620	Rajapur
Less than 5	323621	Chanpa Pukhuria
Less than 5	323622	Farasatpur
Less than 5	323625	Maynali
Less than 5	323628	Malatipur
Less than 5	323631	Jagatpur
Less than 5	323633	Chuk Nagar
Less than 5	323638	Chandigari
5 - 10	323584	Kalikapur
5 - 10	323595	Kripalpur
5 - 10	323619	Bakpukhuria
5 - 10	323627	Zafarpur
5 - 10	323632	Ghona
11 - 20	323596	Sadiknagar
11 - 20	323634	Dhopa Baria
11 - 20	323637	Rajendrapur
21 - 30	323630	Kendua
31 - 40	323636	Kharidanga

CD Block : Haroa (0178)

Nil	323644	Chauhata
Nil	323646	Goalpota
Nil	323649	Kismat Janarddanpur
Nil	323650	Talbaria
Nil	323653	Jhinkia
Nil	323655	Bhayda
Nil	323656	Harihar Nagar
Nil	323658	Parchandpur
Nil	323659	Mondalhat
Nil	323660	Ramnagar
Nil	323661	Mathura
Nil	323662	Ramnathpur
Nil	323664	Bakjuri
Nil	323666	Garainagar
Nil	323668	Baganati
Nil	323678	Jhujargachha
Nil	323681	Kalianai
Nil	323682	Serpur
Nil	323683	Chatra
Nil	323684	Narayanpur
Nil	323686	Radhanagar
Nil	323691	Tegharia
Nil	323692	Makhali
Nil	323699	Bantosha
Nil	323704	Sonarhula
Nil	323712	Khordachandpur
Nil	323721	Trimohini
Nil	323725	Pukhuria
Nil	323729	Amta
Less than 5	323645	Andulia
Less than 5	323647	Janarddanpur
Less than 5	323648	Khalisadi
Less than 5	323651	Haripur
Less than 5	323652	Mukundapur
Less than 5	323654	Payragachha

Less than 5	323657	Kharupala
Less than 5	323663	Mazampur
Less than 5	323665	Akandabaria
Less than 5	323667	Shankarpur
Less than 5	323669	Nazarnagar
Less than 5	323670	Latar Bagan
Less than 5	323671	Baroj
Less than 5	323676	Kalinagar
Less than 5	323677	Kulgachhi
Less than 5	323679	Kuchhia Mora
Less than 5	323680	Salipur
Less than 5	323685	Meherpur
Less than 5	323688	Kamarganti
Less than 5	323689	Radhanagar Abhirampur
Less than 5	323690	Samaspur
Less than 5	323693	Kulti
Less than 5	323694	Laugachhi
Less than 5	323695	Telenipara
Less than 5	323696	Behari (P)
Less than 5	323697	Samla
Less than 5	323698	Roykhan
Less than 5	323701	Jhanjha
Less than 5	323702	Haldaha
Less than 5	323706	Atghara
Less than 5	323707	Haroa
Less than 5	323708	Paikpara
Less than 5	323710	Mallickpur
Less than 5	323713	Goalpukur
Less than 5	323714	Kalikapur
Less than 5	323716	Ramchakir Gheri
Less than 5	323720	Madartala
Less than 5	323722	Gopalpur
Less than 5	323726	Bhubanpur
Less than 5	323727	Rameshwarpur
Less than 5	323728	Jampur
Less than 5	323730	Khatra
Less than 5	323731	Batagachhi
5 - 10	323672	Indali
5 - 10	323687	Puratan Kamarganti
5 - 10	323703	Dihigachhi
5 - 10	323711	Adampur
5 - 10	323715	Gobaria Abad
5 - 10	323719	Sadarpurbehala
11 - 20	323673	Dakshin Ranigachhi
11 - 20	323705	Khas Balandar
11 - 20	323709	Piyara
11 - 20	323724	Bhabanipur
21 - 30	323674	Baltia
21 - 30	323675	Nawapara
21 - 30	323718	Dhantala
21 - 30	323733	Nebutala Abada
41 - 50	323723	Dirghadaria
51 - 75	323700	Ranigachhi
51 - 75	323732	Tentulia Abad
76 and above	323717	Munsi Gheri

CD Block : Rajarhat (0179)

Nil	323739	Dharsamoktarpur
Nil	323749	Jhalgachhi
Nil	323751	Kalikapur
Nil	323752	Umarhati
Nil	323753	Jamalpara
Nil	323759	Bazetaraf
Nil	323760	Arbelia
Nil	323761	Bagu
Nil	323762	Nawabad
Nil	323763	Hudarait
Nil	323764	Akandakeshari
Less than 5	323735	Thakdari
Less than 5	323736	Mahishgot
Less than 5	323737	Tarulia
Less than 5	323738	Kadampukur
Less than 5	323740	Jagadishpur
Less than 5	323741	Khamar
Less than 5	323742	Kalaberia
Less than 5	323743	Mahammadpur
Less than 5	323744	Chakpachuria
Less than 5	323745	Baligari
Less than 5	323746	Chhapna
Less than 5	323747	Patharghata
Less than 5	323748	Ganragari
Less than 5	323750	Kasinathpur
Less than 5	323754	Chhota Chanpur
Less than 5	323755	Mobarekpur
Less than 5	323756	Bagdobamachhi Bhanga
Less than 5	323757	Panapukuria
Less than 5	323758	Sikharpur

CD Block : Minakhan (0180)

Nil	323696	Behari (P)
Nil	323782	Bachhra Abad
Nil	323783	Bachhra
Nil	323791	Laugachhi Abad
Nil	323793	Bhatka
Nil	323796	Tentulbaria
Nil	323799	Baidyerati
Nil	323800	Dhuturdaha
Nil	323802	Bargan Gopalpur
Nil	323803	Magri
Nil	323804	Chutkia Radhanagar
Nil	323810	Matbari
Nil	323817	Simuldaha
Nil	323819	Taplakushangra
Nil	323835	Sultanpur
Nil	323836	Jaykrishnapur
Nil	323843	Sahebkhali
Less than 5	323778	Sarabaria
Less than 5	323784	Shibpur
Less than 5	323786	Pipuldaha
Less than 5	323787	Gar
Less than 5	323788	Padmapukuria
Less than 5	323789	Garabad
Less than 5	323792	Jhikra
Less than 5	323794	Kulsini

Less than 5	323795	Baukhola
Less than 5	323797	Maliari
Less than 5	323798	Kadihati
Less than 5	323801	Debitala
Less than 5	323805	Sankardaha
Less than 5	323806	Goaldaha
Less than 5	323807	Kharibiaria
Less than 5	323808	Kumarjol
Less than 5	323809	Debdol
Less than 5	323811	Malancha
Less than 5	323812	Malancha Abad
Less than 5	323813	Madari
Less than 5	323814	Chak Ahammadpur
Less than 5	323815	Mauli
Less than 5	323816	Baligari
Less than 5	323818	Jaygram
Less than 5	323820	Hatbhanga
Less than 5	323830	Hosenpur
Less than 5	323840	Nimchi
Less than 5	323841	Golaghata
5 - 10	323790	Tentultala
5 - 10	323822	Kushangra
5 - 10	323824	Amadpur
5 - 10	323825	Niruli
5 - 10	323833	Bagchar
5 - 10	323839	Paitkelpota
5 - 10	323845	Uttar Akralata
11 - 20	323774	Uchildaha
11 - 20	323780	Atpukur
11 - 20	323781	Mohanpur
11 - 20	323821	Bamanpukuria
11 - 20	323831	Chanpali
11 - 20	323832	Nurpur
11 - 20	323834	Ghonarban
11 - 20	323838	Paitkelpota Abad
11 - 20	323842	Ghipukuria
11 - 20	323844	Chaital
21 - 30	323775	Mallick Gheri
21 - 30	323826	Niruli Abad
21 - 30	323837	Teoria
31 - 40	323827	Nimchi Abad
41 - 50	323823	Phulbari Abad
51 - 75	323776	Muchikhola
51 - 75	323777	Ramjoy Gheri
51 - 75	323779	Kachurhula
51 - 75	323785	Rajendrapur
51 - 75	323828	Bagchar Abad
76 and above	323829	Chanpali Abad

CD Block : Sandeshkhali - I (0181)

Less than 5	323851	Khassankdaha
5 - 10	323855	Laukhali Patharghata
5 - 10	323856	Agarhati
5 - 10	323876	Bara Sehora
11 - 20	323857	Fakirtakia
11 - 20	323858	Rajbari
11 - 20	323859	Natkora

11 - 20	323860	Hatgachhi
11 - 20	323868	Gazalia
11 - 20	323873	Radhanagar
21 - 30	323848	Matbari Abad
21 - 30	323849	Dheknamari
21 - 30	323854	Chunchura
21 - 30	323861	Kanmari
21 - 30	323863	Baunia Abad
21 - 30	323869	Ghatihara
21 - 30	323870	Ghoshpur
21 - 30	323871	Kalinagar
21 - 30	323874	Chhota Sehora
21 - 30	323875	Nityabaria
31 - 40	323850	Petuadhanihati
31 - 40	323852	Sankardaha Abad
31 - 40	323862	Khariat Abad
31 - 40	323864	Nyazat
31 - 40	323866	Dashin Akhratala
31 - 40	323872	Raypur
41 - 50	323853	Bayarmari
41 - 50	323867	Putimari
41 - 50	323877	Bholakhali
51 - 75	323865	Bayar Mari Abad

CD Block : Sandeshkhali - II (0182)

5 - 10	323878	Rampur
5 - 10	323885	Dholkhali
5 - 10	323898	Korakati
11 - 20	323879	Dhamakhali
11 - 20	323882	Tongtala
11 - 20	323883	Bouthakurani
11 - 20	323886	Khulna
11 - 20	323887	Hatgachha
11 - 20	323888	Sitalia
11 - 20	323893	Jeliakhali Pashchim Khanda
11 - 20	323897	Joygopalpur
11 - 20	323900	Dhuchnikhali
21 - 30	323880	Jhupkhali
21 - 30	323881	Bermajur
21 - 30	323890	Tushkhali
21 - 30	323891	Bhangatushkhali
21 - 30	323892	Jeliakhali Purba Khanda
21 - 30	323901	Manipur
31 - 40	323884	Dwarir Jangle
31 - 40	323889	Atapur
31 - 40	323896	Daudpur
31 - 40	323899	Durgamandap
41 - 50	323894	Sukhdoani
41 - 50	323895	Gabbaria

CD Block : Hasnabad (0183)

Nil	323902	Garakupi
Nil	323903	Khorda
Nil	323907	Ghola
Nil	323914	Rajapura
Nil	323916	Kerundia
Nil	323922	Ramanandapur
Nil	323933	Krishnapara

Nil	323936	Chhaimalpur
Nil	323938	Nandanpur
Nil	323940	Sundaria
Nil	323942	Dholtukari
Nil	323943	Mohanpur
Nil	323945	Mohanpurabad
Nil	323948	Simulia
Nil	323950	Chak Khanpukur
Nil	323951	Purbba Chak
Nil	323955	Kalutala
Nil	323957	Char Narayanpur
Nil	323958	Chanpatala
Nil	323961	Jaygaon
Nil	323962	Baliadanga
Nil	323964	Amrulgachha
Nil	323965	Bezpatli
Nil	323974	Rajnagar
Less than 5	323906	Gobindapur
Less than 5	323911	Ghanashyampur
Less than 5	323912	Habaspur
Less than 5	323915	Kaugachhi
Less than 5	323917	Dakshin Bhebia
Less than 5	323920	Bhabanipur
Less than 5	323921	Kharampur
Less than 5	323923	Nawapara
Less than 5	323926	Parbhabanipur
Less than 5	323928	Chakk Uliadanga
Less than 5	323930	Makhalgachha
Less than 5	323931	Muragachha
Less than 5	323932	Harikati
Less than 5	323934	Chandpur
Less than 5	323935	Asharianarayanpur
Less than 5	323937	Sirajpur
Less than 5	323939	Takipur
Less than 5	323941	Haripur
Less than 5	323944	Raghabpur
Less than 5	323946	Amlani
Less than 5	323947	Angnara
Less than 5	323949	Chak Tengramari
Less than 5	323952	Hasnabad
Less than 5	323953	Monoharpur
Less than 5	323954	Rameswarpur
Less than 5	323959	Kharur
Less than 5	323960	Patlikhanpur
Less than 5	323963	Ghuni
Less than 5	323968	Shulkuniabad
Less than 5	323973	Kantakhali
Less than 5	323975	Barunhat
5 - 10	323909	Murarisaha
5 - 10	323918	Kharampurabad
5 - 10	323924	Chalitabaria
5 - 10	323927	Kuliadanga Abad
5 - 10	323929	Tegharia
5 - 10	323966	Bena
5 - 10	323969	Bhurkunda
5 - 10	323970	Ghoshalati

5 - 10	323972	Ichhapur
11 - 20	323904	Jalsira
11 - 20	323905	Konanagar
11 - 20	323908	Sadarpur
11 - 20	323913	Jambaria
11 - 20	323919	Chimta
11 - 20	323967	Chak Patti
11 - 20	323971	Bedemari
21 - 30	323910	Pipharaghabpur
21 - 30	323925	Jamberiaabad

CD Block : Hingalganj (0184)

Nil	323997	Chhota Sahebkhali
Nil	323999	Ketarchak
Nil	324001	Putiamathbari
Less than 5	323978	Dharam Baria
Less than 5	323980	Purbba Khejurbaria
Less than 5	323989	Bhandarkhali
Less than 5	323993	Mamudpur
Less than 5	323994	Bankra Dobar
Less than 5	324004	Deuli
Less than 5	324005	Sahebkhali
Less than 5	324006	Charalkhali
Less than 5	324007	Kanaikati
Less than 5	324008	Kathal Baria
Less than 5	324011	Patghara
Less than 5	324012	Jogesganj
Less than 5	324013	Hemnagar
Less than 5	324014	Parghumti
Less than 5	324016	Malekanghumti
Less than 5	324017	Kalitala
5 - 10	323981	Paschim Khejurbaria
5 - 10	323982	Pubergheri
5 - 10	323991	Ambaria
5 - 10	323992	Sandelerbil
5 - 10	323995	Singherkati
5 - 10	324002	Dulduli
5 - 10	324009	Ramapur
5 - 10	324015	Shridhar Kati
5 - 10	324018	Samsernagar
11 - 20	323979	Bisipur
11 - 20	323983	Kakaria
11 - 20	323984	Dhanikhali
11 - 20	323985	Bainara
11 - 20	323986	Kumirmari
11 - 20	323988	Banstala
11 - 20	323998	Sarapkathi
11 - 20	324000	Lebukhali
11 - 20	324003	Pukuriachak
11 - 20	324010	Madhabkati
21 - 30	323977	Durgapur Baylani
31 - 40	323987	Rupmari
41 - 50	323990	Kothabbari
41 - 50	323996	Khosbash

Section II – Town Directory

Statement – I
Status and Growth History

Sl. No.	Class, Name and Civic Status of Town	Location Code No.	Name of Taluk/ Tahsil/ Police Station/Islands etc.	Name of C.D. Block	Area (sq. km.)	Number of households including houseless households (2011 Census)	Scheduled Castes Population (2011 Census)	Scheduled Tribes Population (2011 Census)
1	2	3	4	5	6	7	8	9
1	V, Chandpara (CT)	1933702318322772	Gaighata	Gaighata	1.7027	1741	3956	37
2	VI, Chhekati (CT)	1933702318322773	Gaighata	Gaighata	1.8727	1196	889	1
3	V, Sonatikiri (CT)	1933702318322774	Gaighata	Gaighata	0.77	1685	2048	55
4	IV, Dhakuria (CT)	1933702318322775	Gaighata	Gaighata	2.36	2532	4648	50
5	V, Chikanpara (CT)	1933702318322776	Gaighata	Gaighata	2.7195	2349	8812	36
6	III, Shimulpur (CT)	1933702318322777	Gaighata	Gaighata	5.8747	5020	14734	71
7	V, Bara (CT)	1933702318322778	Gaighata	Gaighata	1.736	1201	4278	30
8	VI, Deora (CT)	1933702319322844	Swarupnagar	Swarupnagar	1.5904	1076	1522	118
9	V, Nokpul (CT)	1933702320322900	Habra	Habra	1.71	1941	3936	42
10	IV, Maslandapur (CT)	1933702320322901	Habra	Habra I	1.7	2685	3954	53
11	V, Sadpur (CT)	1933702320322902	Habra	Habra I	1.63	1999	1714	458
12	V, Betpuli (CT)	1933702320322903	Habra	Habra I	2.0108	2408	3503	134
13	V, Anarbaria (CT)	1933702320322904	Habra	Habra I	1.1574	1362	3675	134
14	V, Purbba Narayanpur (CT)	1933702320322905	Habra	Habra I	2.4655	1942	2155	35
15	IV, Guma (CT)	1933702321322982	Ashoknagar	Habra II	2.3	2904	3534	192
16	V, Bara Bamonía (CT)	1933702321322983	Ashokenagar	Habra II	0.76	1780	2857	79
17	V, Khorddabamonía (CT)	1933702321322984	Asokenagar	Habra II	1.0117	1363	611	9
18	IV, Bira (CT)	1933702321322985	Ashokenagar	Habra II	3.9142	2534	1424	111
19	V, Dhania (CT)	1933702322323066	Amdanga	Amdanga	3.6511	1600	1635	265
20	V, Palladaha (CT)	1933702323323105	Bizpore	Barrackpore I	1.7731	1414	775	103
21	V, Palashi (CT)	1933702323323106	Barrackpore I	Barrackpore I	3.4938	1697	1444	947
22	V, Nagdaha (CT)	1933702323323107	Barrackpore I	Barrackpore I	3.0654	1979	4437	369
23	V, Jetia (CT)	1933702323323108	Kanchrapara	Barrackpore I	1.97	1577	693	75
24	V, Balibhara (CT)	1933702323323109	Kanchrapara	Barrackpore I	1.82	1968	1216	126
25	V, Dogachhia (CT)	1933702323323110	Naihati	Barrackpore I	2.2037	1369	1825	24
26	V, Garshyamnagar (CT)	1933702323323111	Jagaddal	Barrackpore I	1.08	1956	1563	37
27	IV, Noapara (P) (CT)	1933702323323112	Jagaddal	Barrackpore I	1.1	2613	3409	559
28	IV, Kaugachhi (CT)	1933702323323113	Jagaddal	Barrackpore I	1.83	4202	3530	1009

29	V, Paltapara (CT)	1933702323323114	Jagaddal	Barrackpore I	1.7191	1574	1288	44
30	V, Ichhapur Defence Estate (CT)	1933702323323115	Ichhapur Defence Estate	Barrackpur I	2.31	1268	1732	387
31	V, Babanpur (P) (CT)	1933702324323133	Barrackpore	Barrackpore II	1.4261	2158	5272	98
32	IV, Jafarpur (CT)	1933702324323134	Titagarh	Barrackpore II	1.98	4983	3516	523
33	V, Mohanpur (CT)	1933702324323135	---	Barrackpore II	1.4463	2372	1269	311
34	IV, Teleni Para (CT)	1933702324323136	---	Barrackpore II	7.8086	4208	1533	626
35	IV, Chak Kanthalia (CT)	1933702324323137	---	Barrackpore II	0.7108	2756	1613	63
36	IV, Ruiya (CT)	1933702324323138	Khardah	Barrackpore II	1.98	4116	4408	125
37	IV, Patulia (CT)	1933702324323139	Khardah	Barrackpur II	1.1	4000	1863	621
38	V, Bandipur (CT)	1933702324323140	Khardaha	Barrackpore II	0.83	1952	644	424
39	IV, Talbandha (CT)	1933702324323141	Ghola	Barrackpore II	1	4246	11039	309
40	V, Bilkanda (CT)	1933702324323142	Ghola	Barrackpore II	0.5321	1532	1980	104
41	IV, Muragachha (CT)	1933702324323143	Ghola	Barrackpore II	1.21	3175	4597	125
42	V, Teghari (CT)	1933702324323144	Barrackpur	Barrackpur II	0.7657	2036	782	63
43	IV, Chandpur (CT)	1933702324323145	Ghola	Barrackpore II	0.62	2736	6784	107
44	V, Kokapur (CT)	1933702325323216	---	Barasat I	1.4826	1507	1772	91
45	V, Shibalaya (CT)	1933702325323217	Barasat	Barasat I	2.1214	1410	545	37
46	V, Gangapur (CT)	1933702325323218	Barasat	Barasat I	2.4834	1540	784	77
47	V, Chandrapur (CT)	1933702325323219	Barasat	Barasat I	0.5948	1287	814	32
48	III, Nebadhai Duttapukur (CT)	1933702325323220	Barasat	Barasat I	3.29	6479	4438	221
49	IV, Chatta Baria (CT)	1933702325323221	Barasat	Barasat I	2.3437	2901	2377	32
50	IV, Joypul (CT)	1933702325323222	Barasat	Barasat I	5.6004	3586	3976	40
51	V, Digha (CT)	1933702325323223	Barasat	Barasat I	1.3969	1878	2652	38
52	V, Kulberia (CT)	1933702325323224	Barasat	Barasat I	0.5227	1680	1724	65
53	V, Bamangachhi (CT)	1933702325323225	Barasat	Barasat I	1.3599	1648	1249	13
54	V, Chak Barbaria (CT)	1933702325323226	---	Barasat I	0.5436	1887	5238	80
55	IV, Koyra (CT)	1933702325323227	Barasat	Barasat I	1.5657	2687	3007	22
56	IV, Deara (CT)	1933702326323305	Barasat	Barasat II	2.5461	2464	624	9
57	V, Deulia (CT)	1933702327323413	Deganga	Deganga	2.7393	2396	1192	146
58	V, Dakshin Chatra (CT)	1933702328323510	Baduria	Baduria	2.2639	1813	2539	142
59	V, Itinda (CT)	1933702329323571	Basirhat I	Basirhat	1.3315	1804	1027	9
60	V, Dandirhat (P) (CT)	1933702329323572	Basirhat	Basirhat I	3.3724	1440	1569	33
61	V, Uttar Bagundi (CT)	1933702329323573	Basirhat	Basirhat I	2.3553	1372	854	1

62	V, Dhanyakuria (CT)	1933702330323641	Basirhat	Basirhat II	1.46	1306	2093	8
63	V, Mathurapur (CT)	1933702330323642	Basirhat	Basirhat II	2.1164	1635	708	13
64	V, Raghunathpur (P) (CT)	1933702330323643	Basirhat II	Basirhat II	2.0824	1294	618	2
65	V, Raigachhi (CT)	1933702332323765	Rajarhat	Rajarhat	1.57	1644	63	6
66	IV, Rekjuani (CT)	1933702332323766	Rajarhat	Rajarhat	6.3115	3800	1784	55
67	V, Bhatenda (CT)	1933702332323767	Rajarhat	Rajarhat	1.1086	1597	637	134
68	V, Basina (CT)	1933702332323768	Rajarhat	Rajarhat	1.3206	1189	717	30
69	IV, Bishnupur (CT)	1933702332323769	Rajarhat	Rajarhat	3.8512	2654	1185	60
70	V, Chandapur Champagachhi (CT)	1933702332323770	Rajarhat	Rajarhat	2.1409	1401	804	6
71	V, Jatragachhi (CT)	1933702332323771	New Town	Rajarhat	2.9093	1550	3961	69
72	III, Ghuni (CT)	1933702332323772	New Town	Rajarhat	3.8918	5671	12001	202
73	IV, Sulanggari (CT)	1933702332323773	New Town	Rajarhat	0.9652	3494	9501	256
74	VI, Minakhan (CT)	1933702333323846	Minakhan	Minakhan	3.112	810	1403	283
75	VI, Balihati (CT)	1933702333323847	---	Minakhan	4.1197	826	2161	262
76	V, Sadigachhi (CT)	1933702336323976	Hasnabad	Hasnabad	2.1692	1439	601	5
77	V, Hingalganj (CT)	1933702337324019	Hingalganj	Hingalganj	5.9206	2118	2105	211
78	V, Bankra (CT)	1933702337324020	Hingalganj	Hingalganj	3.1525	1813	1316	28
79	I, Bongaon (M)	1933799999801691	Bongaon	---	14.27	26332	37632	969
80	I, Halisahar (M)	1933799999801692	Bizpur	Barrackpore I	8.29	30381	22859	757
81	I, Kanchrapara (M+OG)	1933799999801693	Bizpur	---	9.06	27976	28996	1962
82	I, Naihati (M)	1933799999801694	Naihati	---	11.55	37167	25140	2014
83	I, Bhatpara (M +OG)	1933799999801695	Barrackpore	---	34.69	87645	46019	4756
84	III, Gobardanga (M)	1933799999801696	Habra	---	13.5	11502	14282	701
85	I, Habra (M)	1933799999801697	Habra	---	21.8	36016	37163	2333
86	I, Ashokenagar Kalyangarh (M)	1933799999801698	---	---	12.61	32564	20435	1566
87	II, Garulia (M)	1933799999801699	Noapara	---	6.47	18122	17341	842
88	I, North Barrackpore (M)	1933799999801700	North Barrackpur	---	12.61	32564	20435	1566
89	IV, Barrackpur Cantonment (CB)	1933799999801701	Barrackpore Cantonment	---	3.68	3525	2244	170
90	I, Barrackpore (M)	1933799999801702	Barrackpore	---	10.61	37312	10684	2243
91	I, Titagarh (M)	1933799999801703	Titagarh	---	3.24	23741	9370	725
92	I, Khardah (M)	1933799999801704	Khardah	---	6.87	25656	5183	1004
93	I, Panihati (M)	1933799999801705	Panihati	---	19.38	85985	20410	3672
94	II, Baduria (M)	1933799999801706	Baduria	---	22.43	12058	9278	249

95	I, Barasat (M)	193379999801707	Barasat	---	34.5	69506	50482	3672
96	I, Madhyamgram (M)	193379999801708	Madhyamgram	---	21.5	48942	24822	2842
97	II, New Barrackpore (M)	193379999801709	Ghola	---	6.89	19307	19990	595
98	I, North DumDum (M)	193379999801710	---	---	26.45	63256	41613	2355
99	I, Kamarhati (M)	193379999801711	Belghoria	---	10.96	70107	12108	3307
100	I, Baranagar (M)	193379999801712	Baranagar	---	7.12	63387	12723	1383
101	I, Dum Dum (M)	193379999801713	Dum Dum	---	9.23	27702	8269	1124
102	I, South DumDum (M)	193379999801714	Dum Dum	---	17.96	103741	42718	3812
103	I, Rajarhat Gopalpur (M)	193379999801715	Baguihati	---	28	100698	74960	4732
104	I, Bidhannagar (M)	193379999801716	Bidhan Nagar	---	33.1	48919	39554	6050
105	VI, Nabadiganta Industrial Township (ITS)	193379999801717	Electronics Complex PS	---	1.76	250	115	26
106	I, Basirhat (M)	193379999801718	Basirhat	---	22.05	29276	23728	517
107	III, Taki (M)	193379999801719	Hasnabad PS	---	12.96	8919	12848	249

Population and growth rate (in brackets) of the town at the Censuses of

Sl. No.	Class, Name and Civic Status of Town	1901	1911	1921	1931	1941	1951	1961	1971	1981	1991	2001	2011
1	2	10	11	12	13	14	15	16	17	18	19	20	21
1	V, Chandpara (CT)	0 (0)	0 (0)	0 (0)	0 (0)	0 (0)	0 (0)	0 (0)	0 (0)	0 (0)	0 (0)	0 (0)	7113 (0)
2	VI, Chhekati (CT)	0 (0)	0 (0)	0 (0)	0 (0)	0 (0)	0 (0)	0 (0)	0 (0)	0 (0)	0 (0)	0 (0)	4995 (0)
3	V, Sonatikiri (CT)	0 (0)	0 (0)	0 (0)	0 (0)	0 (0)	0 (0)	0 (0)	0 (0)	0 (0)	6244 (0)	6627 (6.13)	6919 (4.41)
4	IV, Dhakuria (CT)	0 (0)	0 (0)	0 (0)	0 (0)	0 (0)	0 (0)	0 (0)	0 (0)	0 (0)	0 (0)	8839 (0)	10165 (15)
5	V, Chikanpara (CT)	0 (0)	0 (0)	0 (0)	0 (0)	0 (0)	0 (0)	0 (0)	0 (0)	0 (0)	0 (0)	0 (0)	9594 (0)
6	III, Shimulpur (CT)	0 (0)	0 (0)	0 (0)	0 (0)	0 (0)	0 (0)	0 (0)	0 (0)	0 (0)	0 (0)	0 (0)	20803 (0)
7	V, Bara (CT)	0 (0)	0 (0)	0 (0)	0 (0)	0 (0)	0 (0)	0 (0)	0 (0)	0 (0)	0 (0)	0 (0)	5172 (0)
8	VI, Deora (CT)	0 (0)	0 (0)	0 (0)	0 (0)	0 (0)	0 (0)	0 (0)	0 (0)	0 (0)	0 (0)	0 (0)	4360 (0)
9	V, Nokpul (CT)	0 (0)	0 (0)	0 (0)	0 (0)	0 (0)	0 (0)	0 (0)	0 (0)	0 (0)	0 (0)	6648 (0)	7737 (16.38)
10	IV, Maslandapur (CT)	0 (0)	0 (0)	0 (0)	0 (0)	0 (0)	0 (0)	0 (0)	0 (0)	0 (0)	8477 (0)	9509 (12.17)	10790 (13.47)
11	V, Sadpur (CT)	0 (0)	0 (0)	0 (0)	0 (0)	0 (0)	0 (0)	0 (0)	0 (0)	0 (0)	5955 (0)	6744 (13.25)	7773 (15.26)
12	V, Betpuli (CT)	0 (0)	0 (0)	0 (0)	0 (0)	0 (0)	0 (0)	0 (0)	0 (0)	0 (0)	0 (0)	0 (0)	9404 (0)
13	V, Anarbaria (CT)	0 (0)	0 (0)	0 (0)	0 (0)	0 (0)	0 (0)	0 (0)	0 (0)	0 (0)	0 (0)	0 (0)	5895 (0)
14	V, Purbba Narayanpur (CT)	0 (0)	0 (0)	0 (0)	0 (0)	0 (0)	0 (0)	0 (0)	0 (0)	0 (0)	0 (0)	0 (0)	7950 (0)

15	IV, Guma (CT)	0 (0)	0 (0)	0 (0)	0 (0)	0 (0)	0 (0)	0 (0)	0 (0)	0 (0)	0 (0)	9302 (0)	12025 (29.27)
16	V, Bara Bamonía (CT)	0 (0)	0 (0)	0 (0)	0 (0)	0 (0)	0 (0)	0 (0)	0 (0)	0 (0)	0 (0)	6174 (0)	7193 (16.5)
17	V, Khorddabamonía (CT)	0 (0)	0 (0)	0 (0)	0 (0)	0 (0)	0 (0)	0 (0)	0 (0)	0 (0)	0 (0)	0 (0)	5856 (0)
18	IV, Bira (CT)	0 (0)	0 (0)	0 (0)	0 (0)	0 (0)	0 (0)	0 (0)	0 (0)	0 (0)	0 (0)	0 (0)	10741 (0)
19	V, Dhanía (CT)	0 (0)	0 (0)	0 (0)	0 (0)	0 (0)	0 (0)	0 (0)	0 (0)	0 (0)	0 (0)	0 (0)	6659 (0)
20	V, Palladaha (CT)	0 (0)	0 (0)	0 (0)	0 (0)	0 (0)	0 (0)	0 (0)	0 (0)	0 (0)	0 (0)	0 (0)	5994 (0)
21	V, Palashi (CT)	0 (0)	0 (0)	0 (0)	0 (0)	0 (0)	0 (0)	0 (0)	0 (0)	0 (0)	0 (0)	0 (0)	6748 (0)
22	V, Nagdaha (CT)	0 (0)	0 (0)	0 (0)	0 (0)	0 (0)	0 (0)	0 (0)	0 (0)	0 (0)	0 (0)	0 (0)	8192 (0)
23	V, Jetia (CT)	0 (0)	0 (0)	0 (0)	0 (0)	0 (0)	0 (0)	0 (0)	0 (0)	0 (0)	0 (0)	5511 (0)	6349 (15.21)
24	V, Balibhara (CT)	0 (0)	0 (0)	0 (0)	0 (0)	0 (0)	0 (0)	0 (0)	0 (0)	0 (0)	0 (0)	0 (0)	8521 (0)
25	V, Dogachhia (CT)	0 (0)	0 (0)	0 (0)	0 (0)	0 (0)	0 (0)	0 (0)	0 (0)	0 (0)	0 (0)	0 (0)	5705 (0)
26	V, Garshyamnagar (CT)	0 (0)	0 (0)	0 (0)	0 (0)	0 (0)	0 (0)	0 (0)	0 (0)	0 (0)	6939 (0)	7358 (6.04)	7611 (3.44)
27	IV, Noapara (P) (CT)	0 (0)	0 (0)	0 (0)	0 (0)	0 (0)	0 (0)	0 (0)	0 (0)	0 (0)	0 (0)	0 (0)	10819 (0)
28	IV, Kaugachhi (CT)	0 (0)	0 (0)	0 (0)	0 (0)	0 (0)	0 (0)	0 (0)	0 (0)	0 (0)	9548 (0)	13908 (45.66)	17001 (22.24)
29	V, Paltapara (CT)	0 (0)	0 (0)	0 (0)	0 (0)	0 (0)	0 (0)	0 (0)	0 (0)	0 (0)	0 (0)	0 (0)	6408 (0)
30	V, Ichhapur Defence Estate (CT)	0 (0)	0 (0)	0 (0)	0 (0)	0 (0)	14600 (0)	12382 (-15.19)	11975 (-3.29)	10452 (-12.72)	10440 (-0.11)	10386 (-0.52)	5219 (-49.75)
31	V, Babanpur (P) (CT)	0 (0)	0 (0)	0 (0)	0 (0)	0 (0)	0 (0)	0 (0)	0 (0)	0 (0)	0 (0)	0 (0)	8942 (0)
32	IV, Jafarpur (CT)	0 (0)	0 (0)	0 (0)	0 (0)	0 (0)	0 (0)	0 (0)	0 (0)	0 (0)	0 (0)	14044 (0)	19062 (35.73)
33	V, Mohanpur (CT)	0 (0)	0 (0)	0 (0)	0 (0)	0 (0)	0 (0)	0 (0)	0 (0)	0 (0)	0 (0)	0 (0)	9096 (0)
34	IV, Teleni Para (CT)	0 (0)	0 (0)	0 (0)	0 (0)	0 (0)	0 (0)	0 (0)	0 (0)	0 (0)	0 (0)	0 (0)	17781 (0)
35	IV, Chak Kanthalia (CT)	0 (0)	0 (0)	0 (0)	0 (0)	0 (0)	0 (0)	0 (0)	0 (0)	0 (0)	0 (0)	0 (0)	11108 (0)
36	IV, Ruiya (CT)	0 (0)	0 (0)	0 (0)	0 (0)	0 (0)	0 (0)	0 (0)	0 (0)	0 (0)	0 (0)	10714 (0)	17661 (64.84)
37	IV, Patulia (CT)	0 (0)	0 (0)	0 (0)	0 (0)	0 (0)	0 (0)	0 (0)	8338 (0)	9465 (13.52)	11798 (24.65)	13835 (17.27)	16979 (22.72)
38	V, Bandipur (CT)	0 (0)	0 (0)	0 (0)	0 (0)	0 (0)	0 (0)	0 (0)	0 (0)	0 (0)	0 (0)	0 (0)	8115 (0)
39	IV, Talbandha (CT)	0 (0)	0 (0)	0 (0)	0 (0)	0 (0)	0 (0)	0 (0)	0 (0)	0 (0)	9726 (0)	15226 (56.55)	17802 (16.92)
40	V, Bilkanda (CT)	0 (0)	0 (0)	0 (0)	0 (0)	0 (0)	0 (0)	0 (0)	0 (0)	0 (0)	0 (0)	0 (0)	6081 (0)
41	IV, Muragachha (CT)	0 (0)	0 (0)	0 (0)	0 (0)	0 (0)	0 (0)	0 (0)	0 (0)	0 (0)	0 (0)	9791 (0)	13249 (35.32)
42	V, Teghari (CT)	0 (0)	0 (0)	0 (0)	0 (0)	0 (0)	0 (0)	0 (0)	0 (0)	0 (0)	0 (0)	0 (0)	8491 (0)
43	IV, Chandpur (CT)	0 (0)	0 (0)	0 (0)	0 (0)	0 (0)	0 (0)	0 (0)	0 (0)	0 (0)	0 (0)	8838 (0)	10930 (23.67)
44	V, Kokapur (CT)	0 (0)	0 (0)	0 (0)	0 (0)	0 (0)	0 (0)	0 (0)	0 (0)	0 (0)	0 (0)	0 (0)	6317 (0)
45	V, Shibalaya (CT)	0 (0)	0 (0)	0 (0)	0 (0)	0 (0)	0 (0)	0 (0)	0 (0)	0 (0)	0 (0)	0 (0)	5830 (0)
46	V, Gangapur (CT)	0 (0)	0 (0)	0 (0)	0 (0)	0 (0)	0 (0)	0 (0)	0 (0)	0 (0)	0 (0)	0 (0)	6301 (0)
47	V, Chandrapur (CT)	0 (0)	0 (0)	0 (0)	0 (0)	0 (0)	0 (0)	0 (0)	0 (0)	0 (0)	0 (0)	0 (0)	5047 (0)

48	III, Nebadhai Duttapukur (CT)	0 (0)	0 (0)	0 (0)	0 (0)	0 (0)	0 (0)	0 (0)	8226 (0)	10882 (32.29)	15913 (46.23)	19876 (24.90)	25557 (28.58)
49	IV, Chatta Baria (CT)	0 (0)	0 (0)	0 (0)	0 (0)	0 (0)	0 (0)	0 (0)	0 (0)	0 (0)	0 (0)	0 (0)	12537 (0)
50	IV, Joypul (CT)	0 (0)	0 (0)	0 (0)	0 (0)	0 (0)	0 (0)	0 (0)	0 (0)	0 (0)	0 (0)	0 (0)	16134 (0)
51	V, Digha (CT)	0 (0)	0 (0)	0 (0)	0 (0)	0 (0)	0 (0)	0 (0)	0 (0)	0 (0)	0 (0)	0 (0)	8159 (0)
52	V, Kulberia (CT)	0 (0)	0 (0)	0 (0)	0 (0)	0 (0)	0 (0)	0 (0)	0 (0)	0 (0)	0 (0)	0 (0)	6993 (0)
53	V, Bamangachhi (CT)	0 (0)	0 (0)	0 (0)	0 (0)	0 (0)	0 (0)	0 (0)	0 (0)	0 (0)	0 (0)	0 (0)	6824 (0)
54	V, Chak Barbaria (CT)	0 (0)	0 (0)	0 (0)	0 (0)	0 (0)	0 (0)	0 (0)	0 (0)	0 (0)	0 (0)	0 (0)	8088 (0)
55	IV, Koyra (CT)	0 (0)	0 (0)	0 (0)	0 (0)	0 (0)	0 (0)	0 (0)	0 (0)	0 (0)	0 (0)	0 (0)	11615 (0)
56	IV, Deara (CT)	0 (0)	0 (0)	0 (0)	0 (0)	0 (0)	0 (0)	0 (0)	0 (0)	0 (0)	0 (0)	0 (0)	11994 (0)
57	V, Deulia (CT)	0 (0)	0 (0)	0 (0)	0 (0)	0 (0)	0 (0)	0 (0)	0 (0)	0 (0)	0 (0)	0 (0)	9663 (0)
58	V, Dakshin Chatra (CT)	0 (0)	0 (0)	0 (0)	0 (0)	0 (0)	0 (0)	0 (0)	0 (0)	0 (0)	0 (0)	0 (0)	7275 (0)
59	V, Itinda (CT)	0 (0)	0 (0)	0 (0)	0 (0)	0 (0)	0 (0)	0 (0)	0 (0)	0 (0)	0 (0)	0 (0)	8679 (0)
60	V, Dandirhat (P) (CT)	0 (0)	0 (0)	0 (0)	0 (0)	0 (0)	0 (0)	0 (0)	0 (0)	0 (0)	0 (0)	0 (0)	6387 (0)
61	V, Uttar Bagundi (CT)	0 (0)	0 (0)	0 (0)	0 (0)	0 (0)	0 (0)	0 (0)	0 (0)	0 (0)	0 (0)	0 (0)	6027 (0)
62	V, Dhanyakuria (CT)	0 (0)	0 (0)	0 (0)	0 (0)	0 (0)	0 (0)	0 (0)	0 (0)	0 (0)	0 (0)	4170 (0)	5148 (23.45)
63	V, Mathurapur (CT)	0 (0)	0 (0)	0 (0)	0 (0)	0 (0)	0 (0)	0 (0)	0 (0)	0 (0)	0 (0)	0 (0)	6803 (0)
64	V, Raghunathpur (P) (CT)	0 (0)	0 (0)	0 (0)	0 (0)	0 (0)	0 (0)	0 (0)	0 (0)	0 (0)	0 (0)	0 (0)	5339 (0)
65	V, Raigachhi (CT)	0 (0)	0 (0)	0 (0)	0 (0)	0 (0)	0 (0)	0 (0)	0 (0)	0 (0)	0 (0)	6729 (0)	8245 (22.53)
66	IV, Rekjuani (CT)	0 (0)	0 (0)	0 (0)	0 (0)	0 (0)	0 (0)	0 (0)	0 (0)	0 (0)	0 (0)	0 (0)	16553 (0)
67	V, Bhatenda (CT)	0 (0)	0 (0)	0 (0)	0 (0)	0 (0)	0 (0)	0 (0)	0 (0)	0 (0)	0 (0)	0 (0)	6349 (0)
68	V, Basina (CT)	0 (0)	0 (0)	0 (0)	0 (0)	0 (0)	0 (0)	0 (0)	0 (0)	0 (0)	0 (0)	0 (0)	5413 (0)
69	IV, Bishnupur (CT)	0 (0)	0 (0)	0 (0)	0 (0)	0 (0)	0 (0)	0 (0)	0 (0)	0 (0)	0 (0)	0 (0)	12660 (0)
70	V, Chandapur Champagachhi (CT)	0 (0)	0 (0)	0 (0)	0 (0)	0 (0)	0 (0)	0 (0)	0 (0)	0 (0)	0 (0)	0 (0)	6431 (0)
71	V, Jatragachhi (CT)	0 (0)	0 (0)	0 (0)	0 (0)	0 (0)	0 (0)	0 (0)	0 (0)	0 (0)	0 (0)	0 (0)	6890 (0)
72	III, Ghuni (CT)	0 (0)	0 (0)	0 (0)	0 (0)	0 (0)	0 (0)	0 (0)	0 (0)	0 (0)	0 (0)	0 (0)	24249 (0)
73	IV, Sulanggari (CT)	0 (0)	0 (0)	0 (0)	0 (0)	0 (0)	0 (0)	0 (0)	0 (0)	0 (0)	0 (0)	0 (0)	13496 (0)
74	VI, Minakhan (CT)	0 (0)	0 (0)	0 (0)	0 (0)	0 (0)	0 (0)	0 (0)	0 (0)	0 (0)	0 (0)	0 (0)	3474 (0)
75	VI, Balihati (CT)	0 (0)	0 (0)	0 (0)	0 (0)	0 (0)	0 (0)	0 (0)	0 (0)	0 (0)	0 (0)	0 (0)	3637 (0)
76	V, Sadigachhi (CT)	0 (0)	0 (0)	0 (0)	0 (0)	0 (0)	0 (0)	0 (0)	0 (0)	0 (0)	0 (0)	0 (0)	6248 (0)
77	V, Hingalganj (CT)	0 (0)	0 (0)	0 (0)	0 (0)	0 (0)	0 (0)	0 (0)	0 (0)	0 (0)	0 (0)	0 (0)	8179 (0)
78	V, Bankra (CT)	0 (0)	0 (0)	0 (0)	0 (0)	0 (0)	0 (0)	0 (0)	0 (0)	0 (0)	0 (0)	0 (0)	6897 (0)
79	I, Bongaon (M)	0 (0)	0 (0)	0 (0)	0 (0)	8990 (0)	23364 (159.89)	41082 (75.83)	50538 (23.02)	69885 (38.28)	79571 (13.86)	102163 (28.39)	108864 (6.56)
80	I, Halisahar (M)	0 (0)	13423 (0)	7318 (-45.48)	16770 (129.16)	25804 (53.87)	34666 (34.34)	51423 (48.34)	68906 (34.00)	99366 (44.21)	117539 (18.29)	130621 (11.13)	124939 (-4.35)

81 I, Kanchrapara (M+OG)	0 (0)	0 (0)	10332 (0)	15005 (45.23)	24015 (60.05)	56668 (135.97)	68966 (21.7)	78768 (14.21)	98816 (25.45)	111602 (12.94)	135198 (21.14)	129576 (-4.16)
82 I, Naihati (M)	23753 (0)	18219 (-23.3)	23286 (27.81)	30908 (32.73)	42200 (36.53)	55313 (31.07)	58457 (5.68)	82080 (40.41)	114607 (39.63)	132701 (15.79)	215303 (62.25)	217900 (1.21)
83 I, Bhatpara (M +OG)	21540 (0)	50414 (134.05)	65609 (30.14)	84975 (29.52)	117044 (37.74)	134916 (15.27)	147630 (9.42)	204750 (38.69)	265419 (29.63)	315976 (19.05)	444655 (40.72)	386019 (-13.19)
84 III, Gobardanga (M)	5865 (0)	5070 (-13.55)	5112 (0.83)	4525 (-11.48)	5544 (22.52)	6519 (17.59)	13476 (106.72)	20184 (49.78)	27033 (33.93)	35939 (32.94)	41625 (15.82)	45377 (9.01)
85 I, Habra (M)	0 (0)	0 (0)	0 (0)	0 (0)	0 (0)	0 (0)	26466 (0)	51435 (94.34)	74434 (44.71)	100223 (34.65)	127602 (27.32)	147221 (15.38)
86 I, Ashokenagar Kalyangarh (M)	0 (0)	0 (0)	0 (0)	0 (0)	0 (0)	0 (0)	38250 (0)	41916 (9.58)	55176 (31.63)	96747 (75.34)	111607 (15.36)	121592 (8.95)
87 II, Garulia (M)	7375 (0)	11580 (57.02)	13096 (13.09)	14033 (7.15)	20150 (43.59)	28304 (40.47)	29041 (2.60)	44271 (52.44)	57061 (28.89)	80918 (41.81)	79926 (-1.23)	85336 (6.77)
88 I, North Barrackpore (M)	12600 (0)	11847 (-5.98)	15433 (30.27)	16258 (5.35)	26966 (65.86)	32173 (19.31)	56683 (76.18)	76335 (34.67)	81758 (7.10)	100606 (23.05)	123668 (22.92)	132806 (7.39)
89 IV, Barrackpur Cantonment (CB)	0 (0)	0 (0)	0 (0)	10982 (0)	10978 (-0.04)	16819 (53.21)	16912 (0.55)	25031 (48.01)	19900 (-20.5)	19931 (0.16)	22041 (10.59)	17380 (-21.15)
90 I, Barrackpore (M)	19307 (0)	27605 (42.98)	22460 (-18.64)	14413 (-35.83)	21773 (51.07)	42639 (95.83)	63778 (49.58)	96889 (51.92)	115516 (19.23)	142557 (23.41)	144391 (1.29)	152783 (5.81)
91 I, Titagarh (M)	16065 (0)	45171 (181.18)	52451 (16.12)	49584 (-5.47)	57416 (15.80)	71622 (24.74)	76429 (6.71)	88218 (15.42)	104534 (18.5)	114085 (9.14)	124213 (8.88)	116541 (-6.18)
92 I, Khardah (M)	0 (0)	0 (0)	5486 (0)	6018 (9.70)	9568 (58.99)	18524 (93.6)	28362 (53.11)	36679 (29.32)	50202 (36.87)	88358 (76.00)	122133 (38.23)	108496 (-11.17)
93 I, Panihati (M)	11178 (0)	11118 (-0.54)	10161 (-8.61)	11699 (15.14)	27410 (134.29)	49514 (80.64)	93749 (89.34)	148046 (57.92)	205718 (38.96)	275990 (34.16)	348438 (26.25)	377347 (8.3)
94 II, Baduria (M)	12921 (0)	13680 (5.87)	14057 (2.76)	13677 (-2.7)	14527 (6.21)	16385 (12.79)	23573 (43.87)	27647 (17.28)	32519 (17.62)	41762 (28.42)	47417 (13.54)	52493 (10.71)
95 I, Barasat (M)	8364 (0)	8790 (5.09)	8211 (-6.59)	8672 (5.61)	11230 (29.5)	16027 (42.72)	29281 (82.7)	42642 (45.63)	69586 (63.19)	107537 (54.54)	231521 (115.29)	278435 (20.26)
96 I, Madhyamgram (M)	0 (0)	0 (0)	0 (0)	0 (0)	0 (0)	0 (0)	18483 (0)	31629 (71.12)	47914 (51.49)	69252 (44.53)	155451 (124.47)	196127 (26.17)
97 II, New Barrackpore (M)	0 (0)	0 (0)	0 (0)	0 (0)	0 (0)	0 (0)	20871 (0)	32512 (55.78)	46530 (43.12)	63795 (37.11)	83192 (30.41)	76846 (-7.63)
98 I, North DumDum (M)	9916 (0)	8865 (-10.6)	8224 (-7.23)	4535 (-44.86)	5974 (31.73)	12156 (103.48)	38140 (213.75)	63873 (67.47)	96418 (50.95)	149965 (55.54)	220042 (46.73)	249142 (13.22)
99 I, Kamarhati (M)	13216 (0)	18015 (36.31)	23018 (27.77)	30334 (31.78)	42545 (40.26)	77251 (81.57)	125457 (62.40)	169404 (35.03)	234951 (38.69)	266889 (13.59)	314507 (17.84)	330211 (4.99)
100 I, Baranagar (M)	25432 (0)	25895 (1.82)	32084 (23.9)	37050 (15.48)	54451 (46.97)	77126 (41.64)	107837 (39.82)	136842 (26.9)	170343 (24.48)	224821 (31.98)	250768 (11.54)	245213 (-2.22)
101 I, Dum Dum (M)	0 (0)	0 (0)	0 (0)	5350 (0)	7622 (42.47)	14002 (83.71)	20041 (43.13)	31363 (56.49)	33604 (7.15)	40961 (21.89)	101296 (147.3)	114786 (13.32)
102 I, South DumDum (M)	10904 (0)	12874 (18.07)	14030 (8.98)	18471 (31.65)	25838 (39.88)	61391 (137.6)	111284 (81.27)	174342 (56.66)	230266 (32.08)	232811 (1.11)	392444 (68.57)	403316 (2.77)
103 I, Rajarhat Gopalpur (M)	0 (0)	0 (0)	0 (0)	0 (0)	0 (0)	0 (0)	0 (0)	0 (0)	0 (0)	0 (0)	271811 (0)	402844 (48.21)
104 I, Bidhannagar (M)	0 (0)	0 (0)	0 (0)	0 (0)	0 (0)	0 (0)	0 (0)	0 (0)	33175 (0)	100048 (201.58)	164221 (64.14)	215514 (31.23)
105 VI, Nabadiganta Industrial Township (ITS)	0 (0)	0 (0)	0 (0)	0 (0)	0 (0)	0 (0)	0 (0)	0 (0)	0 (0)	0 (0)	0 (0)	1095 (0)
106 I, Basirhat (M)	17001 (0)	18331 (7.82)	19267 (5.11)	21287 (10.48)	26348 (23.78)	34823 (32.17)	53943 (54.91)	63816 (18.3)	81040 (26.99)	101409 (25.13)	113159 (11.59)	125254 (10.69)
107 III, Taki (M)	5089 (0)	5202 (2.22)	5200 (-0.04)	8234 (58.35)	11051 (34.21)	13138 (18.89)	17560 (33.66)	20931 (19.2)	24673 (17.88)	30421 (23.3)	37305 (22.63)	38263 (2.57)

Sex Ratio

Sl. No.	Class, Name and Civic Status of Town	Density (2011 Census)	Sex Ratio		
			1991	2001	2011
1	2	22	23	24	25
1	V, Chandpara (CT)	4177	0	0	946
2	VI, Chhekati (CT)	2667	0	0	939
3	V, Sonatikiri (CT)	8986	931	943	977
4	IV, Dhakuria (CT)	4307	0	972	1011
5	V, Chikanpara (CT)	3528	0	0	1005
6	III, Shimulpur (CT)	3541	0	0	980
7	V, Bara (CT)	2979	0	0	957
8	VI, Deora (CT)	2741	0	0	933
9	V, Nokpul (CT)	4525	0	905	920
10	IV, Maslandapur (CT)	6347	938	952	955
11	V, Sadpur (CT)	4769	943	955	970
12	V, Betpuli (CT)	4677	0	0	969
13	V, Anarbaria (CT)	5093	0	0	983
14	V, Purbba Narayanpur (CT)	3224	0	0	964
15	IV, Guma (CT)	5228	0	965	975
16	V, Bara Bamonnia (CT)	9464	0	947	953
17	V, Khorddabamonnia (CT)	5788	0	0	944
18	IV, Bira (CT)	2744	0	0	963
19	V, Dhania (CT)	1824	0	0	957
20	V, Palladaha (CT)	3381	0	0	964
21	V, Palashi (CT)	1931	0	0	950
22	V, Nagdaha (CT)	2672	0	0	966
23	V, Jetia (CT)	3223	0	954	956
24	V, Balibhara (CT)	4682	0	0	947
25	V, Dogachhia (CT)	2589	0	0	929
26	V, Garshyamnagar (CT)	7047	979	982	982
27	IV, Noapara (P) (CT)	9835	0	0	959
28	IV, Kaugachhi (CT)	9290	983	957	974
29	V, Paltapara (CT)	3728	0	0	946

30	V, Ichhapur Defence Estate (CT)	2259	815	840	933
31	V, Babanpur (P) (CT)	6270	0	0	963
32	IV, Jafarpur (CT)	9627	0	923	960
33	V, Mohanpur (CT)	6289	0	0	958
34	IV, Teleni Para (CT)	2277	0	0	949
35	IV, Chak Kanthalia (CT)	15627	0	0	947
36	IV, Ruiya (CT)	8920	0	920	930
37	IV, Patulia (CT)	15435	914	926	968
38	V, Bandipur (CT)	9777	0	0	938
39	IV, Talbandha (CT)	17802	948	962	971
40	V, Bilkanda (CT)	11428	0	0	927
41	IV, Muragachha (CT)	10950	0	944	960
42	V, Teghari (CT)	11089	0	0	964
43	IV, Chandpur (CT)	17629	0	935	954
44	V, Kokapur (CT)	4261	0	0	945
45	V, Shibalaya (CT)	2748	0	0	941
46	V, Gangapur (CT)	2537	0	0	962
47	V, Chandrapur (CT)	8485	0	0	961
48	III, Nebadhai Duttapukur (CT)	7768	946	964	981
49	IV, Chatta Baria (CT)	5349	0	0	956
50	IV, Joypul (CT)	2881	0	0	947
51	V, Digha (CT)	5841	0	0	960
52	V, Kulberia (CT)	13379	0	0	974
53	V, Bamangachhi (CT)	5018	0	0	968
54	V, Chak Barbaria (CT)	14879	0	0	980
55	IV, Koyra (CT)	7418	0	0	1006
56	IV, Deara (CT)	4711	0	0	993
57	V, Deulia (CT)	3528	0	0	957
58	V, Dakshin Chatra (CT)	3213	0	0	968
59	V, Itinda (CT)	6518	0	0	943
60	V, Dandirhat (P) (CT)	1894	0	0	966
61	V, Uttar Bagundi (CT)	2559	0	0	962
62	V, Dhanyakuria (CT)	3526	0	947	950

63	V, Mathurapur (CT)	3214	0	0	958
64	V, Raghunathpur (P) (CT)	2564	0	0	939
65	V, Raigachhi (CT)	5252	0	958	965
66	IV, Rekjuani (CT)	2623	0	0	967
67	V, Bhatenda (CT)	5727	0	0	965
68	V, Basina (CT)	4099	0	0	953
69	IV, Bishnupur (CT)	3287	0	0	956
70	V, Chandapur Champagachhi (CT)	3004	0	0	973
71	V, Jatragachhi (CT)	2368	0	0	937
72	III, Ghuni (CT)	6231	0	0	922
73	IV, Sulanggari (CT)	13983	0	0	934
74	VI, Minakhan (CT)	1116	0	0	934
75	VI, Balihati (CT)	883	0	0	924
76	V, Sadigachhi (CT)	2880	0	0	938
77	V, Hingalganj (CT)	1381	0	0	981
78	V, Bankra (CT)	2188	0	0	1032
79	I, Bongaon (M)	7629	941	945	966
80	I, Halisahar (M)	15071	813	857	908
81	I, Kanchrapara (M+OG)	14302	927	934	980
82	I, Naihati (M)	18866	807	892	984
83	I, Bhatpara (M +OG)	11128	738	820	887
84	III, Gobardanga (M)	3361	963	969	971
85	I, Habra (M)	6753	940	959	974
86	I, Ashokenagar Kalyangarh (M)	5931	976	976	986
87	II, Garulia (M)	13189	876	878	904
88	I, North Barrackpore (M)	10532	892	938	984
89	IV, Barrackpur Cantonment (CB)	4723	843	807	959
90	I, Barrackpore (M)	14400	902	892	950
91	I, Titagarh (M)	35969	700	757	858
92	I, Khardah (M)	15793	866	903	977
93	I, Panihati (M)	19471	902	932	992
94	II, Baduria (M)	2340	950	954	959
95	I, Barasat (M)	8071	940	956	977

96 I, Madhyamgram (M)	9122	943	950	984
97 II, New Barrackpore (M)	11153	959	990	1010
98 I, North DumDum (M)	9419	946	947	973
99 I, Kamarhati (M)	30129	824	866	939
100 I, Baranagar (M)	34440	871	892	943
101 I, Dum Dum (M)	12436	777	915	960
102 I, South DumDum (M)	22456	906	959	995
103 I, Rajarhat Gopalpur (M)	14387	0	938	976
104 I, Bidhannagar (M)	6511	954	973	977
105 VI, Nabadiganta Industrial Township (ITS)	622	0	0	682
106 I, Basirhat (M)	5680	943	952	981
107 III, Taki (M)	2952	936	872	956

Statement – II
Physical Aspects and Location of Towns, 2009

Sl. No.	Name of Town	Physical aspects			Name of and road distance (in kms.) from							
		Rainfall (in mm)	Temperature (in centigrade)		State HQ.	District HQ.	Sub-Division/ Taluk/ Tahsil / Police station/ Development Block/ Island HQ.	Nearest city with population of one lakh and more	Nearest city with population of five lakh and more	Railway Station	Bus Route	
			Maximum	Minimum								
1	2	3	4	5	6	7	8	9	10	11	12	
1	Chandpara (CT)	170	36	14	Kolkata (67)	Barasat (43)	Gaighata (5)	Barasat (37)	Kolkata (67)	Chandpara (2)	Yes 0	
2	Chhekati (CT)	---	40	15	Kolkata (70)	Barasat (50)	Gaighata (5)	Barasat (35)	Kolkata (61)	Chandpara (3)	Chandpara (3)	
3	Sonatikiri (CT)	170	36	14	Kolkata (66)	Barasat (43)	Gaighata (5)	Barasat (43)	Kolkata (66)	Chandpara (1)	Yes 0	
4	Dhakuria (CT)	170	36	14	Kolkata (68)	Barasat (44)	Gaighata (6)	Barasat (44)	Kolkata (68)	Chandpara (1)	Chandpara (1)	
5	Chikanpara (CT)	---	---	---	Kolkata (68)	Barasat (45)	Gaighata (4)	Barasat (45)	Kolkata (68)	Thakurnagar 0	Gaighata 0	
6	Shimulpur (CT)	80	45	10	Kolkata (77)	Barasat (35)	Gaighata (4)	Barasat (35)	Kolkata (70)	Gaighata (2)	Gaighata (1)	
7	Bara (CT)	---	---	---	Kolkata (68)	Barasat (30)	Gaighata (3)	Barasat (35)	Kolkata (68)	Thakurnagar 0	Gaighata 0	
8	Deora (CT)	650	41	9	Kolkata (75)	Barasat (60)	Swarupnagar (5)	Barasat (55)	Kolkata (75)	Gobardanga 0	Gobordanga 0	
9	Nokpul (CT)	1442	38	14	Kolkata (56)	Barasat (32)	Habra (10)	Habra (10)	Kolkata (56)	Maslandapur (0)	Yes 0	
10	Maslandapur (CT)	1750	37	15.8	Kolkata (58)	Barasat (38)	Habra (13)	Habra (8)	Kolkata (58)	Maslandapur (1)	Yes 0	
11	Sadpur (CT)	1800	37	16	Kolkata (56)	Barasat (38)	Habra (13)	Habra (10)	Kolkata (56)	Maslandapur (1)	Yes 0	
12	Betpuli (CT)	---	---	---	Kolkata (66)	Barasat (36)	Habra (13)	Habra (10)	Kolkata (66)	Maslandapur (3)	Yes 0	
13	Anarbaria (CT)	---	---	---	Kolkata (54)	Barasat (18)	Habra (5)	Habra (5)	Kolkata (54)	Guma (3)	-2	
14	Purbba Narayanpur (CT)	1442	38	14	Kolkata (56)	Barasat (30)	Habra (13)	Habra (13)	Kolkata (56)	Bira (2)	-3	

15	Guma (CT)	150	39	11	Kolkata (45)	Barasat (17)	Habra (3)	Habra (3)	Kolkata (45)	Guma (0)	Yes 0
16	Bara Bamonia (CT)	---	---	---	Kolkata (45)	Barasat (15)	Habra (0)	Habra (7)	Kolkata (45)	Bara Bamunia (0)	Guma (1)
17	Khorddabamonia (CT)	---	---	---	Kolkata (45)	Barasat (15)	Habra (1)	Habra (5)	Kolkata (45)	Yes 0	Yes 0
18	Bira (CT)	---	38	13	Kolkata (40)	Barasat (15)	Habra (7)	Habra (8)	Kolkata (40)	Bira (0)	Jessore Road (3)
19	Dhania (CT)	---	---	---	Kolkata (35)	Barasat (30)	Amdanga (8)	Barasat (10)	Kolkata (35)	Amdanga 0	Yes 0
20	Palladaha (CT)	98	38	10	Kolkata (50)	Barasat (40)	Barrackpore (5)	Barrackpore (2)	Kolkata (30)	Kanchrapara (2)	Yes 0
21	Palashi (CT)	80	39	10	Kolkata (50)	Barasat (42)	Barrackpore (0)	Barrackpore (8)	Kolkata (50)	Kanchrapara (8)	Kanchrapara (8)
22	Nagdaha (CT)	80	39	14	Kolkata (50)	Barasat (45)	Barrackpore (9)	Barrackpore (7)	Kolkata (50)	Kanchrapara (7)	Kanchrapara (7)
23	Jetia (CT)	---	40	10	Kolkata (48)	Barasat (36)	Barrackpore (3)	Barrackpore (6)	Kolkata (48)	Halisahar (2)	Kanchrapara (3)
24	Balibhara (CT)	---	40	10	Kolkata (48)	Barasat (36)	Barrackpore (3)	Barrackpore (6)	Kolkata (48)	Halisahar (2)	Halisahar (1)
25	Dogachhia (CT)	150	42	10	Kolkata (48)	Barasat (34)	Barrackpore (12)	Barrackpore (2.5)	Kolkata (48)	Naihati (2.5)	Yes 0
26	Garshyamnagar (CT)	80	40	9	Kolkata (40)	Barasat (25)	Barrackpore (7)	Barrackpore (7)	Kolkata (40)	Shyamnagar (3)	Shyamnagar (3)
27	Noapara (P) (CT)	80	40	9	Kolkata (40)	Barasat (25)	Barrackpore (15)	Barrackpore (10)	Kolkata (40)	Shyamnagar (3)	Shyamnagar (3)
28	Kaugachhi (CT)	80	40	9	Kolkata (40)	Barasat (25)	Barrackpore (15)	Barrackpore (10)	Kolkata (40)	Shyamnagar (3)	Shyamnagar (3)
29	Paltapara (CT)	170	38	11	Kolkata (40)	Barasat (16)	Barrackpore (6)	Barrackpore (6)	Kolkata (40)	Ichapur (2.5)	Yes 0
30	Ichhapur Defence Estate (CT)	---	42	9	Kolkata (32)	Barasat (20)	Barrackpore (6)	Barrackpore (8)	Kolkata (32)	Ichhapur 0	Yes 0
31	Babanpur (P) (CT)	1580	38	11	Kolkata (25)	Barasat (15)	Barrackpore (3)	Barrackpore (2)	Kolkata (25)	Palta (3)	Yes 0
32	Jafarpur (CT)	1580	38	11	Kolkata (26)	Barasat (13)	Barrackpore (2)	Barrackpore (2)	Kolkata (25)	Palta (3)	Yes 0
33	Mohanpur (CT)	158	38	11	Kolkata (26)	Barasat (13)	Barrackpore (11)	Barrackpore (5)	Kolkata (25)	Barrackpore (5)	Yes 0
34	Teleni Para (CT)	1200	40	12	Kolkata (33)	Barasat (18)	Barrackpore (10)	Barrackpore (4)	Kolkata (26)	Barrackpore (4)	Yes 0
35	Chak Kanthalia (CT)	1580	38	11	Kolkata (25)	Barasat (18)	Barrackpore (1)	Barrackpore (4)	Kolkata (25)	Barrackpore (4)	Yes 0
36	Ruiya (CT)	5.5	33	23.5	Kolkata (32)	Barasat (18)	Barrackpore (2)	Barrackpore (2)	Kolkata (32)	Barrackpore (2)	No (1)
37	Patulia (CT)	---	33	23.5	Kolkata (20)	Barasat (12)	Barrackpore (1)	Barrackpore (1)	Kolkata (20)	Khardaha (1)	-1
38	Bandipur (CT)	---	40	14	Kolkata (25)	Barasat (14)	Barrackpore (2)	Barrackpore (2)	Kolkata (25)	Khardaha (2)	Rahara (1)
39	Talbandha (CT)	---	40	10	Kolkata (26)	Barasat (7)	Barrackpore (1.25)	Barrackpore (2)	Kolkata (26)	Madhyamgram (2)	Yes 0
40	Bilkanda (CT)	---	---	---	Kolkata (15)	Barasat (3)	Barrackpore (3)	Barrackpore (1)	Kolkata (20)	New Barrackpore (1)	Yes 0
41	Muragachha (CT)	---	40	10	Kolkata (25)	Barasat (8)	Barrackpore (0.5)	Barrackpore (3)	Kolkata (25)	Sodepur (3)	Yes 0
42	Teghari (CT)	1580	40	10	Kolkata (25)	Barasat (8)	Barrackpore (1)	Barrackpore (2)	Kolkata (25)	Sodepur (3)	Yes 0
43	Chandpur (CT)	---	40	10	Kolkata (26)	Barasat (7)	Barrackpore (0.75)	Barrackpore (2)	Kolkata (26)	New Barrackpore (1.5)	Muragachha (1)
44	Kokapur (CT)	---	40	25	Kolkata (30)	Barasat (5)	Barasat (2)	Barasat (6)	Kolkata (30)	Barasat (5)	Yes 0
45	Shibalaya (CT)	---	---	---	Kolkata (36)	Barasat (8)	Barasat (8)	Barasat (8)	Kolkata (36)	Duttapukur (1)	Yes 0
46	Gangapur (CT)	150	42	13	Kolkata (30)	Barasat (3)	Barasat (3)	Barasat (3)	Kolkata (35)	Barasat (3)	No (4)
47	Chandrapur (CT)	---	---	---	Kolkata (35)	Barasat (8)	Barasat (3)	Barasat (8)	Kolkata (35)	Duttapukur (1)	Yes 0

48	Nebadhai Duttapukur (CT)	150	42	13	Kolkata (32)	Barasat (10)	Barasat (5)	Barasat (10)	Kolkata (32)	0	0
49	Chatta Baria (CT)	200	42	10	Kolkata (25)	Barasat (8)	Barasat (8)	Barasat (8)	Kolkata (35)	Duttapukur (1)	Yes 0
50	Joypul (CT)	200	42	10	Kolkata (33)	Barasat (15)	Barasat (5)	Barasat (15)	Kolkata (33)	Bira (0.5)	Yes 0
51	Digha (CT)	---	---	---	Kolkata (35)	Barasat (8)	Barasat (8)	Barasat (8)	Kolkata (35)	Bamangachi (2.5)	Yes 0
52	Kulberia (CT)	3.5	42	10	Kolkata (35)	Barasat (5)	Barasat (3)	Barasat (5)	Kolkata (35)	Bamangachi (1)	Bamangachi (1)
53	Bamangachhi (CT)	3.5	42	10	Kolkata (35)	Barasat (5)	Barasat (4)	Barasat (5)	Kolkata (35)	Bamangachi (1.5)	Bamangachi (1.5)
54	Chak Barbaria (CT)	150	42	13	Kolkata (25)	Barasat (2)	Barasat (2)	Barasat (2)	Kolkata (25)	Barasat (2)	Yes 0
55	Koyra (CT)	---	42	11	Kolkata (30)	Barasat (7)	Barasat (7)	Barasat (7)	Kolkata (30)	Koyra Kadam- bagachi (1)	Koyra Kadamba- gachi (1)
56	Deara (CT)	150	40	14	Kolkata (20)	Barasat (15)	Barasat (5)	Barasat (15)	Kolkata (20)	Bidhan Nagar (15)	Yes 0
57	Deulia (CT)	1500	35	12	Kolkata (52)	Barasat (22)	Deganga (2)	Barasat (12)	Kolkata (52)	Haroa Road (4)	Yes 0
58	Dakshin Chatra (CT)	200	37	12	Kolkata (60)	Barasat (35)	Baduria (2)	Basirhat (14)	Kolkata (35)	Machhalan- dapur (3)	Chatra (1)
59	Itinda (CT)	---	---	---	Kolkata (71)	Barasat (49)	Basirhat (9)	Basirhat (9)	Kolkata (52)	Basirhat 0	Yes 0
60	Dandirhat (P) (CT)	1579	41	10	Kolkata (73)	Barasat (50)	Basirhat (4)	Basirhat (4)	Kolkata (50)	Anantapur (0.5)	Yes 0
61	Uttar Bagundi (CT)	1579	41	10	Kolkata (70)	Barasat (46)	Basirhat (4)	Basirhat (4)	Kolkata (46)	Basirhat (2)	Yes 0
62	Dhanyakuria (CT)	150	35	15	Kolkata (40)	Barasat (30)	Basirhat (5)	Basirhat (15)	Kolkata (40)	Malatipur (6)	Yes 0
63	Mathurapur (CT)	---	---	---	Kolkata (60)	Barasat (35)	Basirhat (7)	Basirhat (7)	Kolkata (60)	Champapukur (4)	Yes 0
64	Raghunathpur (P) (CT)	---	---	---	Kolkata (60)	Barasat (32)	Basirhat (5)	Basirhat (5)	Kolkata (60)	Champapukur (3)	Yes 0
65	Raigachhi (CT)	1243	26	12	Kolkata (16)	Barasat (14)	Rajarhat (2)	Rajarhat Gopalpur (11)	Kolkata (16)	Bidhan Nagar Road (16)	Yes 0
66	Rekjuani (CT)	1243	39	15	Kolkata (16)	Barasat (15)	Rajarhat (0)	Rajarhat Gopalpur (12)	Kolkata (17)	Bidhan Nagar (11)	Yes 0
67	Bhatenda (CT)	1243	39	15	Kolkata (10)	Barasat (12)	Rajarhat (2)	Rajarhat Gopalpur (7)	Kolkata (10)	Bidhan Nagar (7)	Yes 0
68	Basina (CT)	1243	40	10	Kolkata (25)	Barasat (20)	Rajarhat (4)	Rajarhat Gopalpur (5)	Kolkata (15)	Bidhan Nagar (15)	Rajarhat (4)
69	Bishnupur (CT)	1000	40	9	Kolkata (45)	Barasat (20)	Rajarhat (1)	Rajarhat Gopalpur (1)	Kolkata (45)	Bidhan Nagar (25)	Yes 0
70	Chandapur Champagachhi (CT)	1000	38	19.9	Kolkata (20)	Barasat (18)	Rajarhat (4)	Rajarhat Gopalpur (4)	Kolkata (20)	Bidhan Nagar (13)	Yes 0
71	Jatragachhi (CT)	1000	39	15	Kolkata (10)	Barasat (11)	Rajarhat (3)	Rajarhat Gopalpur (4)	Kolkata (10)	Bidhan Nagar Road (8)	Yes 0
72	Ghuni (CT)	1243	39	15	Kolkata (10)	Barasat (12)	Rajarhat (2)	Bidhannagar (10)	Kolkata (10)	Bidhan Nagar Road (10)	Hatiara (2)
73	Sulanggari (CT)	1243	39	15	Kolkata (12)	Barasat (13)	Rajarhat (3)	Bidhan Nagar (10)	Kolkata (12)	Bidhan Nagar Road (10)	Hatiara (1)
74	Minakhan (CT)	---	---	---	Kolkata (50)	Barasat (28)	Minakhan (2)	Basirhat (28)	Kolkata (50)	0	Yes 0
75	Balihati (CT)	---	---	---	Kolkata (50)	Barasat (28)	Minakhan (8)	Basirhat (28)	Kolkata (50)	Basirhat (28)	Yes 0
76	Sadigachhi (CT)	---	---	---	Kolkata (70)	Barasat (56)	Hasnabad (5)	Basirhat (13)	Kolkata (70)	Taki (15)	Yes 0
77	Hingalganj (CT)	---	---	---	Kolkata (105)	Barasat (70)	Hingalganj (6)	Basirhat (27)	Kolkata (105)	Basirhat (27)	Yes 0
78	Bankra (CT)	---	---	---	Kolkata (110)	Barasat (72)	Hingalganj (4)	Basirhat (30)	Kolkata (110)	Hingalganj (4)	Yes 0
79	Bongaon (M)	314	39	9	Kolkata (54)	Barasat (55)	Bongaon (0)	Boangaon (0)	Kolkata (77)	Chandpara (10)	Yes 0

80	Halisahar (M)	---	---	---	Kolkata (38)	Barasat (19)	Halisahar (9)	Halisahar (0)	Kolkata (50)	Halisahar (0)	Yes (0)
81	Kanchrapara (M+OG)	1400	---	---	Kolkata (48)	Barasat (29)	Kanchrapara (8)	Kanchrapara (0)	Kolkata (48)	Yes (0)	Yes (0)
82	Naihati (M)	410	---	---	Kolkata (37)	Barasat (28)	Naihati (0)	Naihati (0)	Kolkata (41)	Yes (0)	Yes (0)
83	Bhatpara (M+OG)	---	10	5	Kolkata (50)	Barasat (35)	Bhatpara (5)	Bhatpara (0)	Kolkata (39)	Shyamnagar (0)	Yes (0)
84	Gobardanga (M)	---	40	8	Kolkata (60)	Barasat (35)	Gobardanga (5)	Habra (11)	Kolkata (60)	Yes (0)	Yes (0)
85	Habra (M)	1442	38	14	Kolkata (48)	Barasat (30)	Habra (1)	Habra (0)	Kolkata (48)	Yes (0)	Yes (0)
86	Ashokenagar Kalyangarh (M)	31	39.5	10.3	Kolkata (45)	Barasat (27)	Ashokenagar Kalyangarh (4)	Ashoknagar Kalyangarh (0)	Kolkata (46)	Ashoknagar (0)	Yes (0)
87	Garulia (M)	---	38	11	Kolkata (34)	Barasat (20)	Garulia (3)	North Barrackpore (27)	Kolkata (40)	Shyam Nagar (0)	Yes (0)
88	North Barrackpore (M)	440	44	9	Kolkata (26)	Barasat (23)	North Barrackpore (3)	North Barrackpore (0)	Kolkata (26)	Yes (0)	Yes (0)
89	Barrackpur Cantonment (CB)	---	---	---	Kolkata (24)	Barasat (15)	North Barrackpore (5)	Barrackpore (5)	Kolkata (25)	Yes (0)	Yes (0)
90	Barrackpore (M)	---	---	---	Kolkata (23)	Barasat (8)	Barrackpore (0)	Barrackpore (0)	Kolkata (23)	Yes (0)	Yes (0)
91	Titagarh (M)	1400	35	15	Kolkata (13)	Barasat (13)	Titagarh (3)	Titagarh (0)	Kolkata (13)	Titagarh (0)	Yes (0)
92	Khardah (M)	1400	39	12	Kolkata (12)	Barasat (13)	Khardah (4)	Khardaha (0)	Kolkata (18)	Khardah (1)	Yes (0)
93	Panihati (M)	2815	38.6	10.2	Kolkata (20)	Barasat (15)	Panihati (8)	Panihati (0)	Kolkata (20)	Sodepur (0.7)	Yes (0)
94	Baduria (M)	1412	44	8	Kolkata (68)	Barasat (40)	Baduria (0)	Basirhat (16)	Kolkata (57)	Machhlandpaur (16)	Yes (0)
95	Barasat (M)	---	36	12	Kolkata (26)	Barasat (0)	Barasat (0)	Barasat (0)	Kolkata (26)	Barasat (0)	Yes (0)
96	Madhyamgram (M)	1579	41	10	Kolkata (17.15)	Barasat (4.34)	Madhyamgram (4)	Madhyamgram (0)	Kolkata (17.15)	Madhyamgram (1.5)	Yes (0)
97	New Barrackpore (M)	165	39	11	Kolkata (17)	Barasat (5)	New Barrackpore (6)	Madhyamgram (2)	Kolkata (17)	New Barrackpur (0)	Yes (0)
98	North DumDum (M)	68	39	17	Kolkata (14)	Barasat (15)	North Dumdum (5)	North Dumdum (0)	Kolkata (15)	Birati (0)	Yes (0)
99	Kamarhati (M)	410	38	11	Kolkata (13)	Barasat (13)	Kamarhati (6)	Kamarhati (0)	Kolkata (14)	Yes (0)	Yes (0)
100	Baranagar (M)	---	34	---	Kolkata (2)	Barasat (5)	Baranagar (0)	Baranagar (0)	Kolkata (2)	Baranagar (0)	Yes (0)
101	Dum Dum (M)	120	38	12	Kolkata (17)	Barasat (5)	Dum Dum (2)	Dum Dum (0)	Kolkata (17)	Yes (0)	Yes (0)
102	South DumDum (M)	30	41	9	Kolkata (8)	Barasat (15)	South Dum Dum (4)	South Dum Dum (0)	Kolkata (14)	Dum Dum (0)	Yes (0)
103	Rajarhat Gopalpur (M)	---	39	12	Kolkata (12)	Barasat (14)	Rajarhat Gopalpur (14)	Rajarhat Gopalpur (0)	Kolkata (12)	Dum Dum Junction (3)	Yes (0)
104	Bidhannagar (M)	35.5	42	20	Kolkata (9)	Barasat (18)	Bidhan Nagar (3)	Bidhannagar (0)	Kolkata (8)	Bidhan Nagar (0)	Yes (0)
105	Nabadiganta Industrial Township (ITS)	1605	40	10	Kolkata (20)	Barasat (20)	Bidhannagar (3)	Bidhannagar (3)	Kolkata (10)	Sealdah (13)	Yes (0)
106	Basirhat (M)	1579	38	8	Kolkata (60)	Barasat (40)	Basirhat (0)	Basirhat (0)	Kolkata (60)	Basirhat (0)	Yes (0)
107	Taki (M)	26	37	25	Kolkata (78)	Barasat (60)	Taki (5)	Basirhat (15)	Kolkata (68)	Taki (1.5)	Yes (0)

Statement – III
Civic and other Amenities, 2009

Sl. No.	Name of Town	Road length (in kms.)	System of drainage				Number of latrines			
			Open (OD)	Closed (CD)	Both - Open & Closed (BD)	Nil	Pit System	Flush/ Pour Flush (Water borne)	Service	Others
1	2	3	4	5	6	7	8	9	10	11
1	Chandpara (CT)	5	---	---	BD	---	0	1721	0	0
2	Chhekati (CT)	3	---	---	---	Nil	0	0	0	850
3	Sonatikiri (CT)	5	---	---	BD	---	0	1668	0	0
4	Dhakuria (CT)	7	---	---	BD	---	0	2471	0	0
5	Chikanpara (CT)	3.5	---	---	---	Nil	1586	793	780	0
6	Shimulpur (CT)	17	---	---	BD	---	5812	0	0	0
7	Bara (CT)	4	---	---	---	Nil	2284	1142	1040	0
8	Deora (CT)	12	---	---	BD	---	96	116	2000	3125
9	Nokpul (CT)	N.A.	---	---	---	Nil	1121	15	0	0
10	Maslandapur (CT)	N.A.	---	CD	---	---	2500	78	0	0
11	Sadpur (CT)	N.A.	OD	---	---	---	2032	75	0	0
12	Betpuli (CT)	N.A.	---	---	---	Nil	2315	50	0	0
13	Anarbaria (CT)	N.A.	---	---	---	Nil	11533	45	0	0
14	Purbba Narayanpur (CT)	N.A.	---	---	---	Nil	1331	75	0	0
15	Guma (CT)	N.A.	OD	---	---	---	2974	0	0	0
16	Bara Bamonía (CT)	N.A.	---	---	---	Nil	445	0	0	223
17	Khorddabamonía (CT)	1.5	OD	---	---	---	341	0	0	171
18	Bira (CT)	N.A.	OD	---	---	---	634	0	0	317
19	Dhanía (CT)	N.A.	OD	---	---	---	400	0	0	200
20	Palladaha (CT)	5	OD	---	---	---	1000	0	0	445
21	Palashi (CT)	18	OD	---	---	---	220	1418	0	0
22	Nagdaha (CT)	12	OD	---	---	---	150	1450	0	0
23	Jetía (CT)	N.A.	---	---	BD	---	89	1452	0	0
24	Balibhara (CT)	N.A.	---	---	BD	---	70	1812	0	0
25	Dogachhia (CT)	14	OD	---	---	---	300	800	0	0
26	Garshyamnagar (CT)	23	---	---	---	Nil	0	0	0	2200
27	Noapara (P) (CT)	43	---	---	---	Nil	0	0	0	2600
28	Kaugachhi (CT)	47	---	---	---	Nil	0	0	0	4500
29	Paltapara (CT)	18	---	---	---	Nil	830	680	0	0
30	Ichhapur Defence Estate (CT)	N.A.	---	---	BD	---	0	1	0	0
31	Babanpur (P) (CT)	30	OD	---	---	---	900	200	0	700
32	Jafarpur (CT)	40	OD	---	---	---	3200	600	0	200
33	Mohanpur (CT)	27	OD	---	---	---	950	1240	0	410
34	Teleni Para (CT)	53	OD	---	---	---	2085	1389	0	0
35	Chak Kanthalia (CT)	32	OD	---	---	---	1140	120	0	1100
36	Ruiya (CT)	19.5	OD	---	---	---	0	3487	0	278
37	Patulia (CT)	17.5	OD	---	---	---	0	3579	0	121
38	Bandipur (CT)	21.5	---	---	BD	---	488	0	0	244
39	Talbandha (CT)	9	---	---	BD	---	1200	100	0	0
40	Bilkanda (CT)	N.A.	OD	---	---	---	383	0	0	192
41	Muragachha (CT)	11	OD	---	---	---	2400	300	0	0
42	Teghari (CT)	7.5	---	---	BD	---	400	1700	0	0
43	Chandpur (CT)	10	OD	---	---	---	2400	100	0	0
44	Kokapur (CT)	N.A.	OD	---	---	---	613	804	211	22
45	Shibalaya (CT)	N.A.	OD	---	---	---	1204	160	0	40
46	Gangapur (CT)	10	OD	---	---	---	318	80	1193	0
47	Chandrapur (CT)	12	OD	---	---	---	390	150	0	730
48	Nebadhái Duttapukur (CT)	35	OD	---	---	---	5158	1290	0	0
49	Chatta Baría (CT)	N.A.	OD	---	---	---	1395	1237	433	0
50	Joypul (CT)	3	OD	---	---	---	555	3745	235	0
51	Digha (CT)	10	OD	---	---	---	1400	0	0	455
52	Kulbería (CT)	N.A.	---	---	---	Nil	420	0	0	210

53	Bamangachhi (CT)	N.A.	---	---	---	Nil	412	0	0	206
54	Chak Barbaria (CT)	2	OD	---	---	---	1126	751	0	0
55	Koyra (CT)	70	OD	---	---	---	600	300	0	0
56	Deara (CT)	13	OD	---	---	---	420	25	0	0
57	Deulia (CT)	13	---	---	BD	---	0	2291	0	0
58	Dakshin Chatra (CT)	N.A.	OD	---	---	---	454	0	0	227
59	Itinda (CT)	N.A.	---	---	BD	---	451	0	0	226
60	Dandirhat (P) (CT)	7.4	---	---	BD	---	0	1434	0	0
61	Uttar Bagundi (CT)	7.5	---	---	BD	---	0	1372	0	0
62	Dhanyakuria (CT)	1	OD	---	---	---	1000	500	0	50
63	Mathurapur (CT)	N.A.	OD	---	---	---	409	0	0	205
64	Raghunathpur (P) (CT)	1.5	OD	---	---	---	324	0	0	162
65	Raigachhi (CT)	N.A.	OD	---	---	---	80	10	40	0
66	Rekjuani (CT)	N.A.	OD	---	---	---	950	0	0	475
67	Bhatenda (CT)	N.A.	---	---	BD	---	400	0	0	200
68	Basina (CT)	6	OD	---	---	---	900	0	0	350
69	Bishnupur (CT)	6	OD	---	---	---	0	700	0	0
70	Chandapur Champagachhi (CT)	5	OD	---	---	---	700	0	0	100
71	Jatragachhi (CT)	4	OD	---	---	---	1600	0	0	200
72	Ghuni (CT)	6	OD	---	---	---	5000	0	0	500
73	Sulangari (CT)	2	OD	---	---	---	3000	0	0	100
74	Minakhan (CT)	N.A.	---	---	BD	---	203	0	0	102
75	Balihati (CT)	N.A.	---	---	---	Nil	207	0	0	104
76	Sadigachhi (CT)	N.A.	OD	---	---	---	360	0	0	180
77	Hingalganj (CT)	N.A.	OD	---	---	---	530	0	0	265
78	Bankra (CT)	N.A.	OD	---	---	---	454	0	0	227
79	Bongaon (M)	229.41	---	---	BD	---	6583	0	0	3292
80	Halisahar (M)	163.7	OD	---	---	---	4670	0	0	10340
81	Kanchrapara (M+OG)	160.23	---	---	BD	---	1167	8146	55	104
82	Naihati (M)	237.81	OD	---	---	---	0	450	0	0
83	Bhatpara (M+OG)	60	---	---	BD	---	10000	5500	0	36500
84	Gobardanga (M)	193	OD	---	---	---	1503	300	0	0
85	Habra (M)	156.88	OD	---	---	---	2000	2300	0	1210
86	Ashokenagar Kalyangarh (M)	279.28	OD	---	---	---	7442	18369	0	0
87	Garulia (M)	51	---	---	BD	---	1000	10000	0	0
88	North Barrackpore (M)	208	OD	---	---	---	4988	162	0	16600
89	Barrackpur Cantonment (CB)	20	OD	---	---	---	882	0	0	441
90	Barrackpore (M)	172.63	OD	---	---	---	0	850	0	12600
91	Titagarh (M)	34	---	---	BD	---	4500	13750	0	0
92	Khardah (M)	N.A.	---	---	BD	---	0	375	0	27800
93	Panihati (M)	375	---	---	BD	---	0	62000	0	0
94	Baduria (M)	145.96	OD	---	---	---	1840	5173	0	0
95	Barasat (M)	450	---	---	BD	---	1332	51708	0	0
96	Madhyamgram (M)	312.45	---	---	BD	---	19252	15748	0	0
97	New Barrackpore (M)	120.51	OD	---	---	---	5100	11050	0	850
98	North Dum Dum (M)	N.A.	---	---	BD	---	15814	0	0	7907
99	Kamarhati (M)	N.A.	---	---	BD	---	17527	0	0	8764
100	Baranagar (M)	402.22	---	---	BD	---	15847	0	0	7924
101	Dum Dum (M)	N.A.	OD	---	---	---	1000	26923	0	247
102	South Dum Dum (M)	7940	---	---	BD	---	85800	20700	0	0
103	Rajarhat Gopalpur (M)	771	---	---	BD	---	0	41359	0	0
104	Bidhannagar (M)	320	---	CD	---	---	1000	500	0	1
105	Nabadiganta Industrial Township (ITS)	17	---	CD	---	---	0	200	0	0
106	Basirhat (M)	307.92	---	---	BD	---	3650	0	0	0
107	Taki (M)	6.1	---	---	BD	---	1300	4700	0	0

Sl. No.	Name of Town	Protected water supply			Electrification (Number of connections)				
		Source of supply (Codes) @	System of storage with capacity in kilo litres (along with Codes) @	Fire Fighting service*	Domestic	Industrial	Commercial	Road lighting (points)	Others
1	2	12	13	14	15	16	17	18	19
1	Chandpara (CT)	BWT	TWB ()	No, Bongaon (12)	1552	0	641	15	0
2	Chhekati (CT)	BWT	TWB ()	No, ()	400	0	42	0	10
3	Sonatikiri (CT)	BWT	TWB ()	No, Barasat (13)	1155	0	150	31	0
4	Dhakuria (CT)	BWT	TWB ()	No, Bongaon (14)	1963	0	150	10	0
5	Chikanpara (CT)	BWT	TWB ()	No, ()	2583	0	158	0	0
6	Shimulpur (CT)	BWT	HP ()	No, Bongaon (20)	5230	1160	0	0	0
7	Bara (CT)	BWT	HP ()	No, ()	3654	0	365	0	0
8	Deora (CT)	OHT	TT (150000)	No, ()	1200	5	150	20	0
9	Nokpul (CT)	BWT	HP (), TK/P/L ()	No, Habra (12)	777	0	0	0	0
10	Maslandapur (CT)	BWT	HP (), TK/P/L ()	No, Habra (12)	907	0	0	0	0
11	Sadpur (CT)	BWT	HP (), TK/P/L ()	No, Habra (12)	800	0	0	0	0
12	Betpuli (CT)	BWT	HP (), TK/P/L ()	No, Habra (13)	964	0	0	0	0
13	Anarbaria (CT)	BWT	HP (), TK/P/L ()	No, ()	545	0	0	0	0
14	Purbba Narayanpur (CT)	BWT	HP (), TK/P/L ()	No, ()	777	0	0	0	0
15	Guma (CT)	BWT	TU (), HP ()	No, Habra (8)	2374	215	1	13	0
16	Bara Bamonía (CT)	BWT	HP (), HP ()	No, Habra (10)	712	0	0	0	0
17	Khorddabamonía (CT)	BWT	HP (), HP ()	No, Habra (10)	546	0	0	0	0
18	Bira (CT)	BWT	TU (), HP ()	No, Habra (12)	2175	0	200	50	100
19	Dhanía (CT)	OHT	TT (), HP ()	No, ()	640	0	0	0	0
20	Palladaha (CT)	BWT	TT (), HP ()	No, Kanchrapara (4)	800	0	40	220	5
21	Palashi (CT)	BWT	HP (), HP ()	No, Kanchrapara (8)	1550	0	425	0	0
22	Nagdaha (CT)	BWT	HP (), HP ()	No, ()	1500	0	450	0	0
23	Jetía (CT)	BWT	TU ()	No, Hazinagar ()	1250	2	40	0	0
24	Balibhara (CT)	OHT	TWB (), O ()	No, Hazinagar ()	1482	5	96	0	0
25	Dogachhia (CT)	OHT	TU (), TWB ()	No, Bhatpara (7)	800	20	100	150	0
26	Garshyamnagar (CT)	OHT	TU (), HP ()	No, ()	2100	0	250	0	0
27	Noapara (P) (CT)	OHT	TU (), HP ()	No, ()	2300	0	70	0	0
28	Kaugachhi (CT)	OHT	TU (), HP ()	No, ()	4400	0	100	0	0
29	Paltapara (CT)	OHT	HP (), TK/P/L ()	No, Barrackpore (8)	1200	0	70	30	0
30	Ichhapur Defence Estate (CT)	BWT	OHT (16550)	Yes	1158	0	0	550	0
31	Babanpur (P) (CT)	PT	HP (), TK/P/L ()	No, Palta (4)	1600	0	10	0	0
32	Jafarpur (CT)	PT	HP (), TK/P/L ()	No, ()	3250	50	300	0	0
33	Mohanpur (CT)	PT	TU (), HP ()	No, Palta (5)	2500	7	150	0	0
34	Teleni Para (CT)	OHT	TT (1382), HP ()	No, Barrackpore (4)	2953	120	10	0	0
35	Chak Kanthalia (CT)	PT	TU (), HP ()	No, Palta (6)	1800	0	150	0	325
36	Ruiya (CT)	OHT	TT (900000), HP ()	No, ()	3275	7	100	250	0
37	Patulia (CT)	OHT	TT (900000), HP ()	No, ()	3590	0	629	215	0
38	Bandipur (CT)	OHT	TT (), O ()	No, ()	781	8	67	72	0
39	Talbandha (CT)	OHT	HP (), O ()	No, Sodepur (4.5)	900	0	25	0	0
40	Bilkanda (CT)	OHT	HP (), O ()	No, Barrackpore (8)	350	50	0	70	0
41	Muragachha (CT)	OHT	HP (), TU ()	No, Sodepur (4)	1800	30	15	0	0
42	Teghari (CT)	BWT	TU (100), HP ()	No, Sodepur (3.5)	1600	0	18	0	0
43	Chandpur (CT)	BWT	HP (), TK/P/L ()	No, Sodepur (5)	1000	0	5	0	0
44	Kokapur (CT)	OHT	TT (), HP ()	No, Barasat (5)	1650	6	280	110	0
45	Shibalaya (CT)	BWT	HP (), HP ()	No, Barasat (8)	800	298	0	440	0
46	Gangapur (CT)	BWT	O (16000), HP ()	No, Barasat (3)	1098	16	318	22	137
47	Chandrapur (CT)	BWT	HP (), HP ()	No, Barasat (8)	1170	220	0	1000	0
48	Nebadhai Duttapukur (CT)	BWT	O (28000), HP ()	No, ()	4514	0	1934	400	0
49	Chatta Baría (CT)	BWT	HP (), HP ()	No, Barasat (8)	2537	248	0	0	0
50	Joypul (CT)	BWT	HP (), HP ()	No, ()	3857	375	0	0	0
51	Digha (CT)	BWT	HP (), HP ()	No, Barasat (8)	1000	57	0	0	0
52	Kulbería (CT)	BWT	TT (), HP ()	No, ()	672	0	0	0	0
53	Bamangachhi (CT)	BWT	TT (), HP ()	No, ()	660	0	0	0	0

54	Chak Barbaria (CT)	OHT	TT (), HP ()	No, Barasat (2)	1689	0	38	70	0
55	Koyra (CT)	BWT,	TT (), HP ()	No, ()	900	5	220	0	0
56	Deara (CT)	OHT, SR	TW/B (), OHT ()	No, ()	986	0	0	0	0
57	Deulia (CT)	SR, BWT	TW/B (), TT ()	No, Barasat (22)	1372	201	0	0	16
58	Dakshin Chatra (CT)	SR, BWT	OHT (45000), TU ()	No, Habra (14)	2894	17	479	1	0
59	Itinda (CT)	OHT, SR	TT (), TU ()	No, ()	722	0	0	0	0
60	Dandirhat (P) (CT)	OHT, SR	TU (), TW/B ()	No, Basirhat (8)	1434	10	50	0	0
61	Uttar Bagundi (CT)	OHT, SR	TU (), TW/B ()	No, Basirhat (8)	549	3	50	0	0
62	Dhanyakuria (CT)	OHT, BWT	TT (), HP ()	No, Basirhat (18)	1500	2	0	5	0
63	Mathurapur (CT)	OHT,BWT	TU (), TW/B ()	No, ()	1125	4	50	0	0
64	Raghunathpur (P) (CT)	OHT,BWT	TU (), TW/B ()	No, ()	1050	1	60	0	0
65	Raigachhi (CT)	SR,BWT	TW/B (), HP ()	No, Bidhan Nagar (10)	2000	1500	0	25	0
66	Rekjuani (CT)	SR,BWT	TW/B (), HP ()	No, Bidhan Nagar (11)	1520	0	0	0	0
67	Bhatenda (CT)	BWT,BWT	TT (), TK/P/L ()	No, ()	639	0	0	0	0
68	Basina (CT)	BWT,BWT	TU (), HP ()	No, ()	476	0	0	0	0
69	Bishnupur (CT)	SR, BWT	TU (), HP ()	No, ()	600	1	500	0	0
70	Chandapur Champagachhi (CT)	OHT, BWT	TT (), HP ()	No, Bidhan Nagar (20)	1000	5	150	70	0
71	Jatragachhi (CT)	OHT, BWT	TW/B (), HP ()	No, Kolkata (15)	3000	10	0	10	0
72	Ghuni (CT)	OHT, BWT	TW/B (), HP ()	No, Kolkata (12)	4500	100	0	40	0
73	Sulanggari (CT)	OHT, BWT	TW/B (), HP ()	No, Kolkata (10)	2500	100	0	30	0
74	Minakhan (CT)	---	O ()	No, ()	324	0	0	0	0
75	Balihati (CT)	---	O ()	No, ()	331	0	0	0	0
76	Sadigachhi (CT)	---	TT (), HP ()	No, ()	576	0	0	0	0
77	Hingalganj (CT)	OHT, BWT	TT (), HP ()	No, ()	848	0	0	0	0
78	Bankra (CT)	OHT, BWT	TT (), TW/B ()	No, ()	726	0	0	0	0
79	Bongaon (M)	BWT	HP (), HP ()	No, ()	10533	0	0	0	0
80	Halisahar (M)	OHT, BWT	TT (364), HP ()	No, ()	12153	0	0	3402	0
81	Kanchrapara (M+OG)	OHT	TW/B ()	Yes	11191	0	0	2182	28
82	Naihati (M)	OHT, PT	O (), TW/B ()	No, ()	14867	41	15	7000	0
83	Bhatpara (M+OG)	BWT, PT	TW/B (), TU ()	Yes	50000	27	500	8445	0
84	Gobardanga (M)	OHT, PT	TT (), HP ()	No, Habra (10)	4601	0	0	2500	0
85	Habra (M)	OHT, PT	TU (238350), TW/B ()	Yes	23253	198	4658	5044	224
86	Ashokenagar Kalyangarh (M)	OHT, BWT	TU (8208), HP ()	No, Habra (3.5)	17004	97	5460	5780	0
87	Garulia (M)	OHT	OHT (101250)	No, ()	8000	3	0	2203	0
88	North Barrackpore (M)	OHT, BWP	TW/B (810), TT ()	Yes	26000	0	0	3945	0
89	Barrackpur Cantonment (CB)	OHT, BWT	TT (), HP ()	No, ()	1410	0	0	550	0
90	Barrackpore (M)	OHT, BWT	OHT (918750), O ()	Yes	37933	249	5987	5484	0
91	Titagarh (M)	BWT, OHT	TT (125000), TU (7500)	No, Barrackpore (3)	18000	15	0	1194	0
92	Khardah (M)	SR, OHT	HP (1000), TU ()	No, ()	10263	0	0	4900	500
93	Panihati (M)	OHT, PT	TU (), HP ()	Yes	65200	250	9000	5200	1200
94	Baduria (M)	BWT	TU (), HP ()	No, Basirhat (16)	9276	263	1536	2357	0
95	Barasat (M)	BWT, PT	TW/B (100000), TU ()	Yes	40000	400	8100	22270	0
96	Madhyamgram (M)	BWT	PT ()	No, Barasat (4.34)	19577	0	0	0	0
97	New Barrackpore (M)	OHT	TW/B ()	No, ()	7723	0	0	2486	0
98	North Dum Dum (M)	BWT	TT (), TW/B ()	No, ()	40000	100	0	5200	0
99	Kamarhati (M)	SR	TT (), TW/B ()	No, ()	28043	0	0	5596	0
100	Baranagar (M)	OHT, SR	TT (), CW ()	No, ()	25355	0	0	0	0
101	Dum Dum (M)	OHT, BWT	OHT (30000), TW/B ()	No, ()	28000	250	10700	5640	0
102	South Dum Dum (M)	OHT, PT	TT (145000), TU ()	No, ()	41497	0	0	11164	48
103	Rajarhat Gopalpur (M)	BWT, BWT	TW/B (), HP ()	No, Dum Dum (3)	40280	0	16	11870	21
104	Bidhannagar (M)	OHT	TK/P/L (40000), OHT ()	No, NDITA (5)	40000	0	0	8655	0
105	Nabadiganta Industrial Township (ITS)	SR, SR	TT (3000000), OHT ()	No, Bidhan Nagar (3)	150	0	2500	2500	0
106	Basirhat (M)	BWT, PT	TT (100000), TW/B ()	No, Basirhat ()	11711	0	0	6287	0
107	Taki (M)	BWT, PT	TU (), HP ()	No, Basirhat (15)	3568	0	0	0	0

* In case this service is not available in the town, the name of the nearest place and its distance from the town where facility is available has been given

@ Two major source Only

Abbreviation :

TT : Tap water from treated source	TW/B : Tubewell /Borehole	OHT : Over head Tank
TU : Tap water from un-treated source	RW : Rainwater	SR : Service Reservoir
CW : Covered well	S : Spring	RIG : River Infiltration Gallery
UW : Un-covered well	TK/P/L : Tank/Pond/Lake	BWP : Bore Well Pumping system
HP : Hand pump	O : Others	PT : Pressure Tank
	N/A, NA, N.A : Not Available	

**Statement – IV
Medical Facilities, 2009**

Sl. No.	Name of Town	No. of Medical facilities* (with number of beds in brackets)					
		Hospitals (Allopathic & Others)	Dispensaries/ Health Center	Family Welfare Center	Maternity and Child Welfare Center	Maternity Homes	T.B.Hospital/ Clinic
1	2	3	4	5	6	7	8
1	Chandpara (CT)	15 Kms.	3 Kms.	15 Kms.	75 Kms.	75 Kms.	75 Kms.
2	Chhekati (CT)	7 Kms.	7 Kms.	7 Kms.	7 Kms.	7 Kms.	7 Kms.
3	Sonatikiri (CT)	6 Kms.	6 Kms.	6 Kms.	6 Kms.	6 Kms.	6 Kms.
4	Dhakuria (CT)	2(25)	N.A.	1 Kms.	1 Kms.	N.A.	N.A.
5	Chikanpara (CT)	14 Kms.	2 Kms.	N.A.	N.A.	N.A.	60 Kms.
6	Shimulpur (CT)	3 Kms.	65 Kms.	3 Kms.	3 Kms.	65 Kms.	60 Kms.
7	Bara (CT)	4 Kms.	7(0)	25 Kms.	25 Kms.	25 Kms.	1(0)
8	Deora (CT)	13 Kms.	1(0)	13 Kms.	4 Kms.	4 Kms.	4 Kms.
9	Nokpul (CT)	12 Kms.	8 Kms.	12 Kms.	12 Kms.	12 Kms.	12 Kms.
10	Maslandapur (CT)	13 Kms.	7 Kms.	13 Kms.	13 Kms.	13 Kms.	13 Kms.
11	Sadpur (CT)	13 Kms.	7 Kms.	13 Kms.	13 Kms.	13 Kms.	13 Kms.
12	Betpuli (CT)	5 Kms.	1 Kms.	5 Kms.	5 Kms.	5 Kms.	5 Kms.
13	Anarbaria (CT)	12 Kms.	1 Kms.	12 Kms.	12 Kms.	12 Kms.	12 Kms.
14	Purbba Narayanpur (CT)	7 Kms.	3(0)	7 Kms.	7 Kms.	7 Kms.	17 Kms.
15	Guma (CT)	7 Kms.	1(0)	4 Kms.	7 Kms.	7 Kms.	4 Kms.
16	Bara Bamonnia (CT)	7 Kms.	1 Kms.	4 Kms.	7 Kms.	7 Kms.	4 Kms.
17	Khorddabamonnia (CT)	15 Kms.	15 Kms.	15 Kms.	15 Kms.	15 Kms.	15 Kms.
18	Bira (CT)	N.A.	N.A.	N.A.	N.A.	N.A.	14 Kms.
19	Dhania (CT)	6 Kms.	4 Kms.	6 Kms.	7 Kms.	6 Kms.	6 Kms.
20	Palladaha (CT)	8 Kms.	8 Kms.	8 Kms.	8 Kms.	N.A.	18 Kms.
21	Palashi (CT)	7 Kms.	7 Kms.	7 Kms.	7 Kms.	N.A.	15 Kms.
22	Nagdaha (CT)	5 Kms.	1(0)	1(0)	2 Kms.	2 Kms.	8 Kms.
23	Jetia (CT)	5 Kms.	2 Kms.	3 Kms.	3 Kms.	3 Kms.	5 Kms.
24	Balibhara (CT)	2(181)	0.5 Kms.	1(0)	3 Kms.	3 Kms.	12 Kms.
25	Dogachhia (CT)	7 Kms.	2(0)	12 Kms.	40 Kms.	13 Kms.	25 Kms.
26	Garshyamnagar (CT)	7 Kms.	1(0)	11 Kms.	40 Kms.	13 Kms.	25 Kms.
27	Noapara (P) (CT)	7 Kms.	2(0)	10 Kms.	40 Kms.	13 Kms.	25 Kms.
28	Kaugachhi (CT)	6 Kms.	3(0)	1(0)	N.A.	4 Kms.	N.A.
29	Paltapara (CT)	1(125)	1(0)	1(0)	N.A.	N.A.	N.A.
30	Ichhapur Defence Estate (CT)	7 Kms.	1 Kms.	6 Kms.	4 Kms.	3 Kms.	4 Kms.
31	Babanpur (P) (CT)	8 Kms.	0.5 Kms.	3 Kms.	2 Kms.	2 Kms.	4 Kms.
32	Jafarpur (CT)	5 Kms.	0.5 Kms.	6 Kms.	2 Kms.	2 Kms.	4 Kms.
33	Mohanpur (CT)	5 Kms.	5 Kms.	5 Kms.	5 Kms.	5 Kms.	28 Kms.
34	Teleni Para (CT)	6 Kms.	0.5 Kms.	2 Kms.	2 Kms.	2 Kms.	5 Kms.
35	Chak Kanthalia (CT)	3 Kms.	N.A.	N.A.	N.A.	N.A.	N.A.
36	Ruiya (CT)	3 Kms.	N.A.	N.A.	N.A.	N.A.	N.A.
37	Patulia (CT)	14 Kms.	12 Kms.	1(6)	12 Kms.	12 Kms.	14 Kms.
38	Bandipur (CT)	2 Kms.	1(0)	1(0)	1(0)	2 Kms.	1(0)
39	Talbandha (CT)	3 Kms.	1(0)	3 Kms.	2.5 Kms.	2.5 Kms.	25 Kms.
40	Bilkanda (CT)	17.5 Kms.	4(0)	3(0)	3(0)	1.75 Kms.	3(0)

41	Muragachha (CT)	1.5 Kms.	0.25 Kms.	0.25 Kms.	0.25 Kms.	1.5 Kms.	0.25 Kms.
42	Teghari (CT)	2.5 Kms.	2(0)	2(0)	2(0)	2.5 Kms.	2(0)
43	Chandpur (CT)	7 Kms.	1(0)	6 Kms.	7 Kms.	N.A.	1(0)
44	Kokapur (CT)	8 Kms.	58 Kms.	5 Kms.	5 Kms.	15 Kms.	8 Kms.
45	Shibalaya (CT)	4 Kms.	1(0)	N.A.	N.A.	N.A.	N.A.
46	Gangapur (CT)	8 Kms.	5 Kms.	8 Kms.	5 Kms.	13 Kms.	8 Kms.
47	Chandrapur (CT)	1(6)	2(0)	N.A.	N.A.	N.A.	N.A.
48	Nebadhahi Duttapukur (CT)	2.5 Kms.	1(0)	1(0)	1(0)	10 Kms.	1(0)
49	Chatta Baria (CT)	N.A.	N.A.	2(0)	2(0)	N.A.	2(0)
50	Joypul (CT)	7 Kms.	4 Kms.	7 Kms.	4 Kms.	12 Kms.	7 Kms.
51	Digha (CT)	N.A.	1(0)	N.A.	N.A.	N.A.	N.A.
52	Kulberia (CT)	N.A.	1(0)	N.A.	N.A.	N.A.	N.A.
53	Bamangachhi (CT)	1(240)	N.A.	N.A.	N.A.	N.A.	N.A.
54	Chak Barbaria (CT)	1(10)	7 Kms.	7 Kms.	7 Kms.	7 Kms.	2 Kms.
55	Koyra (CT)	4 Kms.	1(0)	8 Kms.	8 Kms.	8 Kms.	10 Kms.
56	Deara (CT)	22 Kms.	3(0)	4 Kms.	4 Kms.	4 Kms.	7 Kms.
57	Deulia (CT)	12 Kms.	1(0)	12 Kms.	1(0)	15 Kms.	1(0)
58	Dakshin Chatra (CT)	9 Kms.	5(5)	9 Kms.	9 Kms.	9 Kms.	9 Kms.
59	Ilinda (CT)	8 Kms.	8 Kms.	8 Kms.	6 Kms.	6 Kms.	11 Kms.
60	Dandirhat (P) (CT)	8 Kms.	10 Kms.	8 Kms.	5 Kms.	4 Kms.	11 Kms.
61	Uttar Bagundi (CT)	17 Kms.	1(0)	17 Kms.	30 Kms.	30 Kms.	110 Kms.
62	Dhanyakuria (CT)	12 Kms.	12 Kms.	12 Kms.	12 Kms.	12 Kms.	12 Kms.
63	Mathurapur (CT)	9 Kms.	9 Kms.	12 Kms.	12 Kms.	12 Kms.	12 Kms.
64	Raghunathpur (P) (CT)	N.A.	N.A.	N.A.	6 Kms.	N.A.	20 Kms.
65	Raigachhi (CT)	1(20)	N.A.	N.A.	7 Kms.	N.A.	30 Kms.
66	Rekjuani (CT)	1.5 Kms.	N.A.	N.A.	N.A.	N.A.	N.A.
67	Bhatenda (CT)	23 Kms.	4 Kms.	5 Kms.	4 Kms.	10 Kms.	25 Kms.
68	Basina (CT)	23 Kms.	N.A.	6 Kms.	N.A.	1 Kms.	25 Kms.
69	Bishnupur (CT)	5 Kms.	15 Kms.	15 Kms.	15 Kms.	15 Kms.	15 Kms.
70	Chandapur Champagachhi (CT)	16 Kms.	N.A.	N.A.	N.A.	N.A.	N.A.
71	Jatragachhi (CT)	14 Kms.	N.A.	N.A.	N.A.	N.A.	N.A.
72	Ghuni (CT)	12 Kms.	N.A.	N.A.	N.A.	N.A.	N.A.
73	Sulanggari (CT)	1(50)	3 Kms.	N.A.	N.A.	N.A.	N.A.
74	Minakhan (CT)	3 Kms.	1 Kms.	1(0)	1(0)	3 Kms.	3 Kms.
75	Balihati (CT)	17 Kms.	N.A.	N.A.	17 Kms.	N.A.	N.A.
76	Sadigachhi (CT)	1(0)	15 Kms.	5 Kms.	5 Kms.	5 Kms.	5 Kms.
77	Hingalganj (CT)	3 Kms.	3 Kms.	3 Kms.	15 Kms.	15 Kms.	3 Kms.
78	Bankra (CT)	8 Kms.	24(0)	26(0)	26(0)	1(20)	1(0)
79	Bongaon (M)	10 Kms.	1(0)	N.A.	1(20)	N.A.	N.A.
80	Halisahar (M)	2(0)	N.A.	N.A.	N.A.	2(0)	N.A.
81	Kanchrapara (M+OG)	1(0)	21(0)	N.A.	1(0)	N.A.	1(0)
82	Naihati (M)	N.A.	N.A.	N.A.	6(0)	1(0)	2(0)
83	Bhatpara (M+OG)	1(30)	32(0)	1(10)	1(10)	N.A.	N.A.
84	Gobardanga (M)	1(131)	8(0)	N.A.	N.A.	N.A.	N.A.
85	Habra (M)	1(50)	121(0)	N.A.	N.A.	1(30)	N.A.
86	Ashokenagar Kalyangarh (M)	N.A.	2(0)	N.A.	N.A.	N.A.	N.A.
87	Garulia (M)	4 Kms.	N.A.	N.A.	N.A.	N.A.	N.A.
88	North Barrackpore (M)	1(25)	2.5 Kms.	2.5 Kms.	2.5 Kms.	2.5 Kms.	2.5 Kms.
89	Barrackpur Cantonment (CB)	1(200)	3(0)	23 Kms.	1(32)	23 Kms.	23 Kms.
90	Barrackpore (M)	N.A.	15(0)	N.A.	N.A.	1(20)	N.A.
91	Titagarh (M)	1(100)	1(31)	N.A.	N.A.	N.A.	N.A.
92	Khardah (M)	1(150)	44(10)	N.A.	2(20)	N.A.	N.A.
93	Panihati (M)	1(60)	4(0)	16 Kms.	16 Kms.	16 Kms.	70 Kms.
94	Baduria (M)	1(384)	1(0)	N.A.	26 Kms.	N.A.	N.A.
95	Barasat (M)	2(160)	N.A.	N.A.	N.A.	N.A.	N.A.
96	Madhyamgram (M)	5 Kms.	15(0)	N.A.	N.A.	1(50)	1(0)

97	New Barrackpore (M)	1(40)	26(0)	N.A.	1(6)	N.A.	N.A.
98	North DumDum (M)	4(0)	32(0)	N.A.	N.A.	N.A.	N.A.
99	Kamarhati (M)	4(0)	3(0)	1(0)	2(0)	1(0)	N.A.
100	Baranagar (M)	1(156)	10(0)	1(0)	1(6)	1(6)	22 Kms.
101	Dum Dum (M)	N.A.	40(0)	N.A.	N.A.	2(45)	1(0)
102	South DumDum (M)	1(30)	6(0)	38(0)	1(25)	1(20)	1(0)
103	Rajarhat Gopalpur (M)	3(450)	7(0)	1(0)	N.A.	N.A.	N.A.
104	Bidhannagar (M)	1(0)	3 Kms.	3 Kms.	3 Kms.	N.A.	N.A.
105	Nabadiganta Industrial Township (ITS)	1(300)	8(0)	N.A.	N.A.	1(10)	N.A.
106	Basirhat (M)	1(50)	4(0)	N.A.	N.A.	2(5)	N.A.
107	Taki (M)	8 Kms.	8 Kms.	8 Kms.	8 Kms.	8 Kms.	8 Kms.

Sl. No.	Name of Town	No. of Medical facilities* (with number of beds in brackets)					
		Nursing Homes	Veterinary Hospital	Mobile Health Clinic	Others etc.	Charitable Hospital/Nursing Home (Numbers)	Medicine Shop (Numbers)
1	2	9	10	11	12	13	14
1	Chandpara (CT)	15 Kms.	56 Kms.	75 Kms.	N.A.	0	0
2	Chhekati (CT)	66 Kms.	1 Kms.	66 Kms.	66 Kms.	0	22
3	Sonatikiri (CT)	68 Kms.	2 Kms.	68 Kms.	68 Kms.	0	2
4	Dhakuria (CT)	N.A.	1(0)	N.A.	N.A.	0	0
5	Chikanpara (CT)	14 Kms.	50 Kms.	N.A.	N.A.	0	11
6	Shimulpur (CT)	23 Kms.	60 Kms.	65 Kms.	65 Kms.	0	0
7	Bara (CT)	4 Kms.	25 Kms.	N.A.	N.A.	0	1
8	Deora (CT)	4 Kms.	49 Kms.	N.A.	N.A.	0	0
9	Nokpul (CT)	1(20)	N.A.	N.A.	N.A.	1	8
10	Maslandapur (CT)	1 Kms.	N.A.	N.A.	N.A.	0	5
11	Sadpur (CT)	2 Kms.	N.A.	N.A.	N.A.	0	0
12	Betpuli (CT)	2 Kms.	44 Kms.	5 Kms.	N.A.	0	0
13	Anarbaria (CT)	3 Kms.	39 Kms.	12 Kms.	N.A.	0	1
14	Purbba Narayanpur (CT)	42 Kms.	7 Kms.	1(0)	N.A.	0	6
15	Guma (CT)	1 Kms.	7 Kms.	N.A.	N.A.	0	4
16	Bara Bamonía (CT)	1 Kms.	7 Kms.	N.A.	N.A.	0	0
17	Khorddabamonía (CT)	15 Kms.	15 Kms.	15 Kms.	N.A.	0	4
18	Bira (CT)	N.A.	2 Kms.	N.A.	N.A.	0	0
19	Dhanía (CT)	6 Kms.	7 Kms.	N.A.	N.A.	0	4
20	Palladaha (CT)	12 Kms.	18 Kms.	N.A.	N.A.	0	3
21	Palashi (CT)	10 Kms.	15 Kms.	N.A.	N.A.	0	3
22	Nagdaha (CT)	5 Kms.	6 Kms.	N.A.	N.A.	0	5
23	Jetia (CT)	3 Kms.	4 Kms.	N.A.	N.A.	0	0
24	Balibhara (CT)	2.5 Kms.	1.5 Kms.	N.A.	N.A.	0	0
25	Dogachhia (CT)	1 Kms.	10 Kms.	N.A.	N.A.	0	8
26	Garshyamnagar (CT)	2 Kms.	9 Kms.	N.A.	N.A.	0	4
27	Noapara (P) (CT)	1(20)	8 Kms.	N.A.	N.A.	0	4
28	Kaugachhi (CT)	4 Kms.	12 Kms.	N.A.	N.A.	0	4
29	Paltapara (CT)	N.A.	N.A.	N.A.	N.A.	0	0
30	Ichhapur Defence Estate (CT)	N.A.	5 Kms.	N.A.	N.A.	1	4
31	Babanpur (P) (CT)	N.A.	6 Kms.	N.A.	N.A.	2	8
32	Jafarpur (CT)	N.A.	6 Kms.	N.A.	N.A.	0	7
33	Mohanpur (CT)	5 Kms.	7 Kms.	1(0)	N.A.	0	6
34	Teleni Para (CT)	N.A.	8 Kms.	N.A.	N.A.	0	5
35	Chak Kanthalia (CT)	3 Kms.	N.A.	N.A.	N.A.	0	7
36	Ruiya (CT)	2 Kms.	N.A.	N.A.	N.A.	0	10
37	Patulia (CT)	12 Kms.	12 Kms.	10 Kms.	N.A.	0	18

38	Bandipur (CT)	N.A.	1.5 Kms.	N.A.	N.A.	0	1
39	Talbandha (CT)	5 Kms.	2 Kms.	N.A.	N.A.	0	0
40	Bilkanda (CT)	2.25 Kms.	2 Kms.	N.A.	N.A.	0	3
41	Muragachha (CT)	3 Kms.	1.5 Kms.	N.A.	N.A.	0	3
42	Teghari (CT)	1.5 Kms.	2 Kms.	N.A.	N.A.	0	5
43	Chandpur (CT)	6 Kms.	1(0)	1(0)	N.A.	0	0
44	Kokapur (CT)	8 Kms.	4 Kms.	N.A.	N.A.	0	7
45	Shibalaya (CT)	4 Kms.	N.A.	1(0)	1(0)	0	3
46	Gangapur (CT)	3 Kms.	2 Kms.	N.A.	N.A.	0	6
47	Chandrapur (CT)	N.A.	N.A.	1(0)	N.A.	0	18
48	Nebadhahi Duttapukur (CT)	1(5)	10 Kms.	10 Kms.	N.A.	1	5
49	Chatta Baria (CT)	N.A.	N.A.	N.A.	N.A.	0	12
50	Joydul (CT)	4 Kms.	2 Kms.	N.A.	N.A.	0	1
51	Digha (CT)	N.A.	N.A.	N.A.	N.A.	0	1
52	Kulberia (CT)	N.A.	N.A.	N.A.	N.A.	0	9
53	Bamangachhi (CT)	N.A.	N.A.	N.A.	N.A.	0	0
54	Chak Barbaria (CT)	1 Kms.	7 Kms.	7 Kms.	N.A.	1	1
55	Koyra (CT)	7 Kms.	4 Kms.	10 Kms.	N.A.	0	3
56	Deara (CT)	22 Kms.	22 Kms.	22 Kms.	1(0)	0	9
57	Deulia (CT)	3 Kms.	1(0)	1(0)	N.A.	0	10
58	Dakshin Chatra (CT)	9 Kms.	4 Kms.	9 Kms.	9 Kms.	0	10
59	Itinda (CT)	1(20)	1(0)	6 Kms.	N.A.	1	7
60	Dandirhat (P) (CT)	3 Kms.	4 Kms.	6 Kms.	N.A.	0	0
61	Uttar Bagundi (CT)	7 Kms.	30 Kms.	N.A.	N.A.	0	1
62	Dhanyakuria (CT)	1(10)	1(0)	N.A.	N.A.	0	3
63	Mathurapur (CT)	4 Kms.	3 Kms.	N.A.	N.A.	0	1
64	Raghunathpur (P) (CT)	6 Kms.	9 Kms.	N.A.	N.A.	0	0
65	Raigachhi (CT)	7 Kms.	10 Kms.	N.A.	N.A.	0	3
66	Rekjuani (CT)	N.A.	N.A.	N.A.	N.A.	1	17
67	Bhatenda (CT)	10 Kms.	3 Kms.	N.A.	N.A.	0	0
68	Basina (CT)	10 Kms.	2 Kms.	N.A.	N.A.	0	9
69	Bishnupur (CT)	15 Kms.	15 Kms.	15 Kms.	15 Kms.	0	1
70	Chandapur Champagachhi (CT)	8 Kms.	15 Kms.	N.A.	1(0)	0	3
71	Jatragachhi (CT)	6 Kms.	13 Kms.	N.A.	3(0)	0	6
72	Ghuni (CT)	4 Kms.	11 Kms.	N.A.	2(0)	0	3
73	Sulanggari (CT)	5 Kms.	3 Kms.	N.A.	N.A.	0	3
74	Minakhan (CT)	1 Kms.	5 Kms.	1(0)	N.A.	0	0
75	Balihati (CT)	N.A.	3 Kms.	N.A.	N.A.	0	6
76	Sadigachhi (CT)	N.A.	1(0)	N.A.	N.A.	0	6
77	Hingalganj (CT)	N.A.	5 Kms.	N.A.	N.A.	0	2
78	Bankra (CT)	N.A.	N.A.	N.A.	N.A.	0	0
79	Bongaon (M)	N.A.	N.A.	N.A.	N.A.	0	14
80	Halisahar (M)	N.A.	N.A.	N.A.	4(0)	1	66
81	Kanchrapara (M+OG)	N.A.	N.A.	N.A.	N.A.	0	0
82	Naihati (M)	N.A.	1(0)	N.A.	N.A.	0	0
83	Bhatpara (M+OG)	N.A.	1(0)	N.A.	N.A.	5	32
84	Gobardanga (M)	4(0)	1(0)	N.A.	N.A.	0	0
85	Habra (M)	2(20)	1(0)	N.A.	N.A.	1048	56
86	Ashokenagar Kalyangarh (M)	N.A.	N.A.	N.A.	N.A.	3	18
87	Garulia (M)	4 Kms.	N.A.	N.A.	N.A.	0	54
88	North Barrackpore (M)	2.5 Kms.	1(0)	N.A.	N.A.	0	7
89	Barrackpur Cantonment (CB)	1.5 Kms.	3 Kms.	3 Kms.	N.A.	8	153
90	Barrackpore (M)	N.A.	N.A.	N.A.	N.A.	4	0
91	Titagarh (M)	3(0)	N.A.	N.A.	N.A.	0	0
92	Khurdah (M)	N.A.	N.A.	N.A.	N.A.	3	115
93	Panihati (M)	1(20)	60 Kms.	N.A.	N.A.	0	48

94	Baduria (M)	N.A.	1(0)	1(1)	N.A.	0	300
95	Barasat (M)	N.A.	N.A.	1(1)	N.A.	2	52
96	Madhyamgram (M)	25 Kms.	12 Kms.	2 Kms.	N.A.	2	35
97	New Barrackpore (M)	N.A.	N.A.	N.A.	N.A.	2	0
98	North DumDum (M)	3(0)	N.A.	N.A.	N.A.	0	0
99	Kamarhati (M)	N.A.	N.A.	1(0)	N.A.	0	0
100	Baranagar (M)	N.A.	1(0)	N.A.	N.A.	0	55
101	Dum Dum (M)	15(400)	N.A.	1(0)	N.A.	0	13
102	South DumDum (M)	N.A.	N.A.	1(0)	N.A.	0	468
103	Rajarhat Gopalpur (M)	6(0)	N.A.	1(0)	N.A.	0	65
104	Bidhannagar (M)	N.A.	N.A.	N.A.	N.A.	1	1
105	Nabadiganta Industrial Township (ITS)	N.A.	1(0)	N.A.	64(0)	0	0
106	Basirhat (M)	N.A.	N.A.	N.A.	N.A.	0	10
107	Taki (M)	70 Kms.	1(0)	70 Kms.	70 Kms.	0	2

* If a medical facility is not available in the town, nearest place distance from the town where facility is available has been given

* N.A. : Not Available

Statement – V
Educational, Recreational and Cultural Facilities, 2009

Number of Educational Facilities*

Sl. No.	Name of Town	Pri- mary school	Middle school	Secondary school	Senior Secondary school	Arts/ Science/ Commerce colleges (of degree level and above)	Medical colleges
1	2	3	4	5	6	7	8
1	Chandpara (CT)	3	Purba Sonatikari (1)	Purba Sonatikari (1)	Purba Sonatikari (1)	Bongaon (12)	Kalyani (60)
2	Chhekati (CT)	1	Deopul (3)	Deopul (3)	Deopul (3)	Bongaon (15)	Kolkata (70)
3	Sonatikiri (CT)	6	2	2	2	Bongaon (13)	Kalyani (61)
4	Dhakuria (CT)	6	2	2	2	Bongaon (14)	Kalyani (62)
5	Chikanpara (CT)	9	Bora (3)	2	2	Gobardanga (6)	Kolkata (68)
6	Shimulpur (CT)	39	2	1	1	Gobardanga (5)	Kolkata (65)
7	Bara (CT)	2	1	1	1	Gobardanga (5)	Kolkata (68)
8	Deora (CT)	7	(4)	1	1	(4)	(60)
9	Nokpul (CT)	6	1	1	1	Gobardanga (4)	Shyambazar (51)
10	Maslandapur (CT)	3	1	1	1	Habra (13)	Kolkata (60)
11	Sadpur (CT)	2	Maslandapur (1)	Maslandapur (1)	Maslandapur (1)	Habra (13)	Kolkata (61)
12	Betpuli (CT)	2	Rajballavpur (3)	Rajballavpur (3)	Rajballavpur (3)	Habra (13)	Kolkata (66)
13	Anarbaria (CT)	2	Prithiba (4)	Prithiba (4)	Prithiba (4)	Habra (5)	Kolkata (49)
14	Purbba Narayanpur (CT)	3	1	1	1	Habra (12)	Kolkata (45)
15	Guma (CT)	5	Barabamunia (2)	Barabamunia (2)	Barabamunia (2)	Habra (10)	Kolkata (42)
16	Bara Bamonnia (CT)	6	2	2	1	Habra (10)	Kolkata (45)
17	Khorddabamonnia (CT)	1	Bara Bamonnia (1)	Bara Bamonnia (1)	Bara Bamonnia (1)	Habra (10)	Kolkata (45)
18	Bira (CT)	3	2	2	2	Habra (10)	Kolkata (40)
19	Dhanian (CT)	1	(0)	(0)	(0)	(0)	(0)
20	Palladaha (CT)	3	Kanchrapara (4)	1	Kanchrapara (4)	Kanchrapara (4)	Kalyani (7)
21	Palashi (CT)	2	2	2	2	Kanchrapara (10)	Kolkata (50)
22	Nagdaha (CT)	3	Palashi (3)	Palashi (3)	Palashi (3)	Kanchrapara (7)	Kolkata (50)
23	Jetia (CT)	2	1	1	1	Naihati (5)	Kolkata (52)
24	Balibhara (CT)	3	2	2	Naihati (3)	Naihati (3)	Kolkata (48)
25	Dogachhia (CT)	4	1	1	Naihati (3)	Naihati (3)	Kolkata (50)
26	Garshyamnagar (CT)	3	(0)	Gurdaha (1)	Gurdaha (2.5)	Naihati (12)	Kolkata (40)
27	Noapara (P) (CT)	1	(0)	Garh Shyamnagar (2)	Gurdaha (4)	Naihati (14)	Kolkata (40)
28	Kaugachhi (CT)	5	(0)	1	Gurdaha (2)	Naihati (13)	Kolkata (40)

29	Paltapara (CT)	4	Handia (2)	Ichapur (2)	Ichapur (2)	Barrackpore (16)	Kolkata (40)
30	Ichhapur Defence Estate (CT)	4	7	6	(0)	(0)	(0)
31	Babanpur (P) (CT)	3	Jaffarpur (0.5)	Jaffapur (0.5)	Jaffarpur (0.5)	1	Kolkata (25)
32	Jafarpur (CT)	8	3	3	1	Babunpur (1)	Kolkata (25)
33	Mohanpur (CT)	3	Jaffarpur (1)	Jaffarpur (1)	Santinagar (1.5)	Santinagar (1.5)	Kolkata (25)
34	Teleni Para (CT)	11	5	5	4	Barrackpore (4)	Kolkata (24)
35	Chak Kanthalia (CT)	1	1	Senri (3)	Senri (3)	Babanpur (4)	Kolkata (25)
36	Ruiya (CT)	3	Barrackpore (2.5)	Barrackpore (2.5)	Barrackpore (2.5)	Barrackpore (3)	Kolkata (25)
37	Patulia (CT)	6	2	2	1	Barrackpore (2.5)	Kolkata (20)
38	Bandipur (CT)	3	Rahara (0.5)	Rahara (0.5)	Rahara (0.5)	Barrackpore (14)	Panihati (8)
39	Talbandha (CT)	1	(0)	(0)	Muragacha (1.5)	Madhyamgram (0.5)	Kolkata (12)
40	Bilkanda (CT)	1	1	New Barrackpore (2)	New Barrackpore (2)	Sajirhat (1.5)	Kolkata (15)
41	Muragachha (CT)	2	1	1	1	Panihati (1.5)	Kolkata (10.5)
42	Teghari (CT)	4	Muragachha (0.5)	Muragachha (0.5)	Muragachha (0.5)	Panihati (1.5)	Kolkata (10)
43	Chandpur (CT)	3	1	1	1	Panihati (2)	Kolkata (11)
44	Kokapur (CT)	9	1	Nilganj (2)	Nilganj (2)	Berunun Pukuria (1)	Kolkata (28)
45	Shibalaya (CT)	1	Kashimpur (1)	Kashimpur (1)	Kashimpur (1)	Barasat (10)	Kolkata (35)
46	Gangapur (CT)	2	1	(0)	(0)	(0)	(0)
47	Chandrapur (CT)	2	1	1	1	Barasat (8)	Kolkata (33)
48	Nebadhai Duttapukur (CT)	13	(0)	3	3	(0)	(0)
49	Chatta Baria (CT)	2	1	Duttapukur (1)	Duttapukur (1)	Barasat (8)	Kolkata (25)
50	Joypul (CT)	6	1	1	Dutta Pukur (3)	Barasat (15)	Kolkata (30)
51	Digha (CT)	2	Sikdarpukuria (0.5)	Sikdarpukuria (0.5)	Sikdarpuria (0.5)	Barasat (7)	Kolkata (32)
52	Kulberia (CT)	1	Entulia (5)	Mondalganthi (1.5)	Mondalganthi (1.5)	(0)	(0)
53	Bamangachhi (CT)	5	Tentulia (6)	Mandalganth (1.5)	Mandalganth (1.5)	(0)	(0)
54	Chak Barbaria (CT)	1	(0)	Barasat (2)	Barasat (2)	Barasat (2)	Kolkata (25)
55	Koyra (CT)	6	(0)	2	2	Barasat (7)	Kolkata (30)
56	Deara (CT)	5	Rohanda (2)	Rohanda (2)	Rajarhat (3)	Kalipark (6)	Kolkata (20)
57	Deulia (CT)	5	3	3	1	Kaukepara (0.5)	Kolkata (47)
58	Dakshin Chatra (CT)	7	2	2	2	Gobardanga (6)	Kolkata (60)
59	Itinda (CT)	3	3	(0)	1	1	(0)
60	Dandirhat (P) (CT)	4	Gotra (2.5)	Fulbari (1.5)	Fulbari (1.5)	Basirhat (46)	Kolkata (76)
61	Uttar Bagundi (CT)	3	1	Jirakpur (2)	Jirakpur (2)	Basirhat (5)	Kolkata (75)
62	Dhanyakuria (CT)	5	(0)	1	1	Basirhat (14)	Kolkata (40)
63	Mathurapur (CT)	4	(0)	1	1	Basirhat (7)	Kolkata (60)
64	Raghunathpur (P) (CT)	4	(0)	(0)	2	Basirhat (3)	Kolkata (60)
65	Raigachhi (CT)	6	3	3	(0)	Krishnapur (3)	Kolkata (14)
66	Rekjuani (CT)	6	(0)	1	Bhatenda (2)	Salt Lake (7)	Kolkata (12)
67	Bhatenda (CT)	4	3	3	3	Gopalpur (5)	Kolkata (10)
68	Basina (CT)	1	Mohammad Bazar (3)	Bidhan Nagar (4)	Bidhan Nagar (4)	New Town (10)	Kolkata (25)
69	Bishnupur (CT)	4	1	1	1	New Town (6)	Kolkata (20)
70	Chandapur Champagachhi (CT)	2	2	1	1	Bidhan Nagar (12)	Kolkata (20)
71	Jatragachhi (CT)	3	1	1	1	Kolkata (12)	Kolkata (16)
72	Ghuni (CT)	7	Hatiara (4)	Hatiara (4)	Hatiara (4)	Kolkata (14)	Kolkata (14)
73	Sulanggari (CT)	2	2	Hatiara (2)	Hatiara (2)	Kolkata (8)	Kolkata (12)
74	Minakhan (CT)	1	1	1	1	Bonyanpukur (2)	Kolkata (50)
75	Balihati (CT)	2	1	Joygaon (3)	Joygaon (3)	Bamanpukur (5)	Kolkata (50)

76	Sadigachhi (CT)	3	3	2	2	Taki (15)	(0)
77	Hingalganj (CT)	10	2	2	1	1	Kolkata (105)
78	Bankra (CT)	4	(0)	(0)	(2.5)	Hingalganj (4)	Kolkata (110)
79	Bongaon (M)	60	3	15	8	1	(0)
80	Halisahar (M)	64	1	4	6	(0)	(0)
81	Kanchrapara (M + OG)	48	14	14	14	1	Kolkata (0)
82	Naihati (M)	54	20	(0)	(0)	(0)	(0)
83	Bhatpara (M + OG)	195	11	24	21	(0)	(0)
84	Gobardanga (M)	31	8	8	5	1	(0)
85	Habra (M)	66	21	20	5	2	Kolkata (45)
86	Ashokenagar Kalyangarh (M)	86	2	9	11	3	Kolkata (0)
87	Garulia (M)	28	(0)	5	2	(0)	(0)
88	North Barrackpore (M)	52	19	19	Barrackpore (3)	1	Kolkata (21)
89	Barrackpur Cantonment (CB)	9	(2.5)	1	15	1	(0)
90	Barrackpore (M)	62	12	1	11	Barrackpore Cantonment (3) Barrackpore (3)	Kolkata (23)
91	Titagarh (M)	85	10	10	7	Barrackpore (3)	Barrackpore (3)
92	Khurdah (M)	37	1	13	(0)	1	(0)
93	Panihati (M)	116	123	132	162	1	2
94	Baduria (M)	46	6	4	4	Basirhat (16)	Kolkata (68)
95	Barasat (M)	68	7	7	21	6	Kolkata (26)
96	Madhyamgram (M)	126	47	35	16	1	Kolkata (17.15)
97	New Barrackpore (M)	60	11	10	8	2	Panihati (6)
98	North DumDum (M)	56	(0)	18	(0)	(0)	(0)
99	Kamarhati (M)	97	(0)	39	21	2	1
100	Baranagar (M)	49	33	33	(0)	1	Kolkata (12)
101	Dum Dum (M)	31	(0)	10	19	1	Kolkata (12)
102	South DumDum (M)	149	1	41	38	Kolkata (0)	Kolkata (0)
103	Rajarhat Gopalpur (M)	116	36	36	9	1	Kolkata (8)
104	Bidhannagar (M)	25	12	(0)	(0)	1	(0)
105	Nabadiganta Industrial Township (ITS)	Bidhan Nagar(3)	Bidhan Nagar (3)	Bidhan Nagar (3)	Bidhan Nagar (3)	Bidhan Nagar (5)	1
106	Basirhat (M)	56	3	6	6	1	Kolkata (60)
107	Taki (M)	59	6	6	3	(0)	(0)

Number of Educational Facilities (contd.) *

Sl. No.	Name of Town	Engineering colleges	Management Institute/ colleges	Polytechnics	Recognised	Non-formal Education Center (Sarva Shiksha Abhiyan Center)	Special School for Disabled	Others
					Shorthand, Typewriting and vocational training institutions			
1	2	9	10	11	12	13	14	15
1	Chandpara (CT)	Barasat (43)	Barasat (43)	Berachampa (48)	Purba Sonatikari (1)	1	Habra (30)	Kolkata (67)
2	Chhekati (CT)	Kolkata (70)	Berachampa (50)	Berachampa (50)	Bongaon (15)	Barasat (50)	(0)	(0)
3	Sonatikiri (CT)	Barasat (43)	Barasat (43)	Berachampa (47)	1	Chandpara (1)	Habra (29)	Kolkata (66)

4	Dhakuria (CT)	Barasat (44)	Barasat (44)	Bera Champa (50)	Purba Sonatikri (2)	Chandpara (1)	Habra (32)	Kolkata (68)
5	Chikanpara (CT)	Kolkata (68)	Kolkata (68)	Barasat (45)	Kolkata (68)	Kolkata (68)	Kolkata (68)	Kolkata (68)
6	Shimulpur (CT)	Kolkata (65)	Kolkata (65)	Barasat (35)	Gobardanga (5)	(0)	Kolkata (65)	(0)
7	Bara (CT)	Kolkata (68)	Kolkata (68)	Kolkata (68)	Barasat (50)	Barasat (50)	Kolkata (65)	Kolkata (65)
8	Deora (CT)	(60)	(50)	(25)	(4)	(40)	(20)	(0)
9	Nokpul (CT)	Barasat (36)	Kolkata (57)	Berachampa (68)	1	Barasat (36)	Habra (11)	(0)
10	Maslandapur (CT)	Barasat (36)	Kolkata (65)	Berachampa (56)	Rajballavpur (1)	Barasat (36)	Habra (13)	(0)
11	Sadpur (CT)	Barasat (36)	Kolkata (65)	Berachampa (56)	Rajballavpur (2)	Barasat (36)	Banipur (13)	(0)
12	Betpuli (CT)	Barasat (36)	Kolkata (67)	Berachampa (55)	(0)	Barasat (36)	Habra (13)	(0)
13	Anarbaria (CT)	Kolkata (51)	Kolkata (54)	Barachampa (18)	Habra (5)	Barasat (18)	Habra (5)	(0)
14	Purbba Narayanpur (CT)	Kolkata (46)	Kolkata (52)	Berachampa (21)	Habra (12)	Barasat (13)	Habra (12)	(0)
15	Guma (CT)	Barasat (17)	Barasat (17)	Jagulia (15)	Barabamunia (2)	6	Habra (10)	(0)
16	Bara Bamonnia (CT)	Benipur (10)	Barasat (15)	Bara Champa (38)	2	Abal Siddhu (10)	Habra (9)	(0)
17	Khorddabamonnia (CT)	Banipur (10)	Barasat (15)	Berachampa (38)	Bara Bamonnia (1)	Habra (10)	Habra (9)	(0)
18	Bira (CT)	Barasat (15)	Barasat (15)	Barasat (15)	Barasat (15)	Barasat (15)	(0)	1
19	Dhania (CT)	(0)	(0)	(0)	(0)	(0)	(0)	(0)
20	Palladaha (CT)	Kalyani (7)	(0)	Kanchrapara (4)	Kanchrapara (4)	5	1	(0)
21	Palashi (CT)	Kalyani (18)	Kolkata (50)	Kolkata (50)	Kanchrapara (8)	(0)	Naihati (9)	(0)
22	Nagdaha (CT)	Kalyani (10)	Kolkata (50)	Kolkata (50)	Kanchrapara (7)	(0)	Naihati (8)	(0)
23	Jetia (CT)	Kalyani (8)	Kalyani (8)	Kanchrapara (6)	Kanchrapara (6)	(0)	Rajendrapur (4)	(0)
24	Balibhara (CT)	Kalyani (6)	Kalyani (6)	Kanchrapara (5)	Naihati (3)	(0)	Rajendrapur (5)	(0)
25	Dogachhia (CT)	Kalyani (12)	Kolkata (61)	Kalyani (12)	Naihati (3)	(0)	Naihati (3)	2
26	Garshyamnagar (CT)	Kalyani (24)	Kolkata (40)	Kalyani (25)	1	(0)	Rajendrapur (14)	(0)
27	Noapara (P) (CT)	Kalyani (25)	Kolkata (40)	Kalyani (25)	Garh Shyamnagar (2)	(0)	Naihati (15)	(0)
28	Kaugachhi (CT)	Kalyani (25)	Kolkata (40)	Kalyani (25)	1	(0)	Rajendrapur (13)	(0)
29	Paltapara (CT)	Kolkata (40)	(0)	(0)	Ichapur (2)	(0)	Ichapur (2)	(0)
30	Ichhapur Defence Estate (CT)	(0)	1	(0)	(0)	(0)	(0)	(0)
31	Babanpur (P) (CT)	Banskathitala (7)	Banskathitala (7)	Bilkanda (15)	Palta (3)	2	Mohispota (15)	(0)
32	Jafarpur (CT)	Barakanthalia (5)	Barakanthalia (5)	Bilkanda (10)	Barrackpore (3)	6	Mohipota (10)	(0)
33	Mohanpur (CT)	Bara Kanthia (1)	Barakanthia (1)	Bilkanda (8)	Barrackpore (6)	Chak Kanthia (1)	Harishpota (8)	(0)
34	Teleni Para (CT)	Baro Kanthalia (1)	Kolkata (24)	Kokapur (7)	Barrackpore (4)	(0)	Kolkata (24)	6
35	Chak Kanthalia (CT)	Bara Kanthalia (1)	Bara Kanthalia (1)	Bilkanda (8)	Barrackpore (4)	3	Mahispota (8)	1
36	Ruiya (CT)	(0)	(0)	(0)	(0)	(0)	(0)	1
37	Patulia (CT)	(0)	(0)	(0)	(0)	(0)	(0)	(0)
38	Bandipur (CT)	Jadavpur (40)	Sodepur (14)	Belghoria (15)	Khardah (5)	Barasat (14)	Sodepur (14)	(0)
39	Talbandha (CT)	Sodepur (5.5)	Sodepur (5.5)	Belghoria (8)	Madhyamgram (2)	3	(0)	4
40	Bilkanda (CT)	K.M.P. (7)	Sodepur (6)	Belghoria (12)	Kolkata (15)	(0)	Mohispota (5)	(0)
41	Muragachha (CT)	Sodepur (4.5)	Panihati (4.5)	Belghoria (8)	Sodepur (4.5)	3	Sodepur (2)	3
42	Teghari (CT)	Sodepur (4)	Sodepur (4)	Belghoria (7.5)	Sodepur (2)	2	Sodepur (2.5)	2
43	Chandpur (CT)	Sodepur (5)	Sodepur (5)	Belghoria (8)	New Barrackpore (1.5)	3	Sodepur (3.5)	3
44	Kokapur (CT)	Berunun Pukuria (1)	Berunun Pukuria (1)	Berunun Pukuria (1)	Barasat (6)	Berunun Pukuria (1)	Habra (28)	(0)

45	Shibalaya (CT)	Barasat (10)	Barasat (10)	Berachampa (27)	Chhotajagulia (4)	(0)	Habra (22)	(0)
46	Gangapur (CT)	(0)	(0)	(0)	(0)	(0)	(0)	(0)
47	Chandrapur (CT)	Barasat (8)	Barasat (8)	Berachampa (28)	Chhoto Jagulia (3)	2	Habra (16)	(0)
48	Nebadhai Duttapukur (CT)	(0)	(0)	(0)	(0)	(0)	(0)	7
49	Chatta Baria (CT)	Kolkata (25)	Kolkata (25)	Barasat (8)	Barasat (8)	Barasat (8)	Kolkata (25)	(0)
50	Joypul (CT)	Jadavpur (35)	Kolkata (30)	Chotojagulia (10)	Barasat (15)	(0)	Kolkata (30)	(0)
51	Digha (CT)	Barasat (7)	Barasat (7)	Berachampa (27)	Chhotojagulia (2)	3	Habra (17)	(0)
52	Kulberia (CT)	(0)	(0)	(0)	Chhotagachia (3.5)	(0)	(0)	(0)
53	Bamangachhi (CT)	(0)	(0)	(0)	Chhotajagulia (4)	(0)	(0)	(0)
54	Chak Barbaria (CT)	Kolkata (25)	Kolkata (25)	Kolkata (25)	Barasat (2)	(0)	(0)	(0)
55	Koyra (CT)	Jadavpur (30)	Kolkata (30)	Berachampa (13)	Barasat (7)	Barasat (7)	Behala (35)	(0)
56	Deara (CT)	Tegharia (14)	Tegharia (14)	Barasat (20)	Rajarhat (2.5)	Barasat (15)	Kolkata (20)	(0)
57	Deulia (CT)	Kaikhali (35)	Barasat (22)	Berachampa (1)	Berachampa (1)	Chagdana (2)	Kolkata (50)	(0)
58	Dakshin Chatra (CT)	Barasat (35)	Salt Lake (65)	Berachampa (35)	Habra (14)	1	Raghunathpur (22)	(0)
59	Itinda (CT)	(0)	(0)	(0)	(0)	(0)	(0)	(0)
60	Dandirhat (P) (CT)	Barasat (46)	Haora (24)	Deganga (25)	Bhasla (4)	1	Raghunathpur (88)	(0)
61	Uttar Bagundi (CT)	Barasat (45)	Barasat (45)	Haora (22)	Bhasla (3)	1	Raghunathpur (7)	(0)
62	Dhanyakuria (CT)	Malatipur (7)	Kolkata (40)	Malatipur (7)	Malatipur (7)	(0)	Malatipur (6)	(0)
63	Mathurapur (CT)	Kolkata (60)	Kolkata (60)	Berachampa (7)	Basirhat (7)	3	Raghunathpur (3)	(0)
64	Raghunathpur (P) (CT)	Kolkata (60)	Kolkata (60)	Berachampa (4)	(0)	3	1	(0)
65	Raigachhi (CT)	Bidhan Nagar (10)	Bidhan Nagar (10)	Bidhan Nagar (10)	(0)	(0)	(0)	(0)
66	Rekjuani (CT)	Kolkata (22)	Salt Lake City (7)	(0)	1	Barasat (14)	Barasat (14)	(0)
67	Bhatenda (CT)	Narayanpur (5)	Salt Lake (4)	Salt Lake (4)	3	(0)	(0)	(0)
68	Basina (CT)	Salt Lake (15)	Kolkata (25)	Bicchal (36)	(2)	(0)	(0)	(0)
69	Bishnupur (CT)	Salt Lake (15)	Kolkata (20)	Berachampa (36)	Rajarhat (2)	Rajarhat (2)	Kolkata (25)	Rajarhat (2)
70	Chandapur Champagachhi (CT)	Bidhan Nagar (12)	Bidhan Nagar (12)	Bidhan Nagar (12)	(0)	(0)	(0)	(0)
71	Jatragachhi (CT)	Kolkata (19)	Salt Lake (14)	Kolkata (18)	Baguihati (9)	(0)	Kolkata (17)	(0)
72	Ghuni (CT)	Kolkata (17)	Kolkata (12)	Kolkata (16)	Baguiati (7)	(0)	Kolkata (15)	2
73	Sulangari (CT)	Kolkata (15)	Salt Lake (10)	Kolkata (14)	Baguiati (5)	(0)	Kolkata (13)	1
74	Minakhan (CT)	Deganga (28)	Kolkata (50)	Deganga (28)	Kolkata (50)	Barasat (28)	Basirhat (28)	(0)
75	Balihati (CT)	Bantala (28)	Kolkata (50)	Deganga (28)	Basirhat (28)	Barasat (40)	Basirhat (28)	(0)
76	Sadigachhi (CT)	(0)	(0)	Berachampa (30)	(0)	(0)	(0)	(0)
77	Hingaljanj (CT)	Barasat (70)	Kolkata (105)	Berachampa (40)	(0)	(0)	(0)	(0)
78	Bankra (CT)	Barasat (72)	Kolkata (110)	Berachampa (45)	Barasat (72)	(0)	Barasat (72)	(0)
79	Bongaon (M)	(0)	(0)	(0)	10	(0)	(0)	1
80	Halisahar (M)	(0)	(0)	(0)	(0)	7	(0)	(0)
81	Kanchrapara (M + OG)	Kalyani (0)	(0)	Kalyani (0)	5	8	(0)	91
82	Naihati (M)	(0)	(0)	(0)	(0)	(0)	(0)	(0)
83	Bhatpara (M + OG)	(0)	(0)	(0)	20	17	1	(0)
84	Gobardanga (M)	(0)	(0)	(0)	3	(0)	(0)	(0)
85	Habra (M)	1	Barasat (25)	Berachampa (28)	1	32	6	(0)
86	Ashokenagar Kalyangarh (M)	Kolkata (0)	1	(0)	11	(0)	(0)	(0)
87	Garulia (M)	(0)	(0)	(0)	(0)	5	(0)	(0)

88	North Barrackpore (M)	Barrackpore (3)	Kolkata (20)	Barrackpore (3)	(0)	8	1	1
89	Barrackpur Cantonment (CB)	(0)	1	(0)	(0)	3	(0)	(0)
90	Barrackpore (M)	Kolkata (18)	1	Barrackpore Cantonment (3)	11	3	Baranagar (12)	1
91	Titagarh (M)	Kolkata (13)	Baranagar (3)	Kolkata (13)	Barrackpore (3)	Barrackpore (3)	Baranagar (3)	(0)
92	Khardah (M)	(0)	(0)	(0)	4	(0)	(0)	1
93	Panihati (M)	1	2	Kamarhati (2.65)	12	12	1	2
94	Baduria (M)	Barasat (40)	Kolkata (68)	Berachampa (14)	Basirhat (16)	36	Basirhat (16)	(0)
95	Barasat (M)	3	Kolkata (30)	1	100	8	Kolkata (40)	(0)
96	Madhyamgram (M)	3	2	(0)	23	(0)	1	4
97	New Barrackpore (M)	Barasat (5)	Rajarhat (10)	Barasat (5)	3	10	1	1
98	North DumDum (M)	(0)	(0)	(0)	(0)	(0)	(0)	(0)
99	Kamarhati (M)	(0)	(0)	1	(0)	20	(0)	(0)
100	Baranagar (M)	(0)	1	(0)	(0)	2	1	(0)
101	Dum Dum (M)	Barasat (12)	Rajarhat (6)	Kolkata (13)	15	77	1	(0)
102	South DumDum (M)	1	(0)	(0)	(0)	(0)	1	(0)
103	Rajarhat Gopalpur (M)	1	1	1	2	(0)	1	(0)
104	Bidhannagar (M)	5	10	(0)	(0)	(0)	2	(0)
105	Nabadiganta Industrial Township (ITS)	2	2	(0)	1	(0)	2	2
106	Basirhat (M)	Kolkata (60)	Barasat (40)	Barasat (40)	Berachampa (20)	1	12	1
107	Taki (M)	(0)	(0)	(0)	1	9	(0)	(0)

Number of Social, Recreational and Cultural facilities

Sl. No.	Name of Town	No. of Orphanage Home	Working women's hostles	No. of Old Age Home	Stadium	Cinema Theatre	Auditorium/Community Halls	Public Libraries	Reading Rooms
1	2	16	17	18	19	20	21	22	23
1	Chandpara (CT)	Habra (30)	Purba Sonatakri (1)	Bongaon (12)	Bongaon (12)	Purba Sonatikari (1)	Bongaon (12)	Dhakuria (2)	Dhakuria (2)
2	Chhekati (CT)	Barasat (50)	Dum Dum (72)	Kolkata (75)	Bongaon (15)	Chandpara (3)	Kolkata (75)	Chandpara (4)	Chandpara (4)
3	Sonatikiri (CT)	Habra (29)	1	Bongaon (13)	Bongaon (13)	1	Bongaon (13)	Dhakuria (1)	Dhakuria (1)
4	Dhakuria (CT)	Habra (32)	Purba Sonatikari (2)	Bongaon (14)	Bongaon (14)	Purba Sonatikari (2)	Bongaon (14)	1	1
5	Chikanpara (CT)	Kolkata (68)	Kolkata (68)	Bongaon (18)	Bongaon (20)	Bongaon (20)	Bongaon (20)	Chandpara (5)	Chandpara (5)
6	Shimulpur (CT)	Kolkata (65)	Kolkata (65)	Barasat (45)	Bongaon (18)	Maslandapur (10)	Bongaon (18)	Chandpara (5)	(0)
7	Bara (CT)	Kolkata (65)	Kolkata (65)	Bongaon (22)	Bongaon (22)	Bongaon (22)	Bongaon (22)	Chandpara (7)	Chandpara (7)
8	Deora (CT)	(4)	(20)	(40)	(40)	(4)	(4)	(0)	(0)
9	Nokpul (CT)	Banipur (16)	Kolkata (57)	Duttapukur (32)	Barasat (38)	Maslandapur (3)	Gobardanga (0)	1	Barasat (38)
10	Maslandapur (CT)	Banipur (13)	Kolkata (65)	Duttapukur (30)	Barasat (36)	2	Gobardanga (4)	Habra (12)	Habra (12)
11	Sadpur (CT)	Banipur (13)	Kolkata (66)	Duttapukur (30)	Barasat (36)	1	Gobordanga (4)	Habra (13)	Habra (13)
12	Betpuli (CT)	(0)	(0)	(0)	Duttapukur (30)	Barasat (36)	Maslandapur (2)	Gobardanga (5)	Habra (13)
13	Anarbaria (CT)	Banipur (4)	Kolkata (49)	Duttapukur (10)	Barasat (18)	Habra (5)	Barasat (18)	Barasat (18)	Barasat (18)
14	Purbba Narayanpur (CT)	Banipur (11)	Kolkata (45)	Duttapukur (5)	Barasat (13)	Habra (12)	Barasat (13)	Barasat (13)	Barasat (13)
15	Guma (CT)	Ashokenagar (7)	Kolkata (42)	Narasinghapur (14)	Ashokenagar (7)	Ashokenagar (4)	Ashokenagar (6)	Ashoke nagar (7)	Ashoke nagar (7)

16	Bara Bamonía (CT)	Banipur (10)	Dutta Pukur (10)	(0)	Ashokenagar (10)	Kolkata (47)	Ashokenagar (10)	Dogali (1)	Dogali (1)
17	Khorddabamonía (CT)	Banipur (10)	(0)	Duttapukur (10)	Ashokenagar (10)	Kolkata (45)	Ashokenagar (10)	Dogachia (1)	Dogachia (1)
18	Bira (CT)	Barasat (15)	Barasat (15)	Barasat (15)	Barasat (15)	Barasat (15)	Barasat (15)	Barasat (15)	Barasat (15)
19	Dhanía (CT)	(0)	(0)	(0)	(0)	1	(0)	1	1
20	Palladaha (CT)	Kalyani (7)	Kalyani (7)	Kalyani (7)	Kalyani (7)	Kalyani (7)	Kalyani (7)	Kalyani (7)	Halisahar (5)
21	Palashi (CT)	(0)	(0)	(0)	(0)	(0)	(0)	(0)	(0)
22	Nagdaha (CT)	(0)	(0)	(0)	(0)	(0)	(0)	(0)	(0)
23	Jetia (CT)	Liluha (50)	Kalyani (8)	Kalyani (8)	Kanchrapara (3)	Kanchrapara (3)	Naihati (5)	1	(0)
24	Balibhara (CT)	Liluah (25)	Kalyani (6)	Kaluani (6)	Kanchrapara (5)	Kanchraara (5)	Naihati (3)	Malancha (4)	(0)
25	Dogachhia (CT)	Barrackpore (15.5)	Kalyani (12)	1	Kalyani (12)	Naihati (3)	Naihati (3)	Naihati (1.5)	(0)
26	Garshyamnagar (CT)	Ichhapur (8)	Kalyani (25)	Sodpur (30)	Garifa (13)	Naihati (13)	2	Shyamnagar (3)	Shyamnagar (3)
27	Noapara (P) (CT)	Ichhapur (8)	Kalyani (25)	Sodpur (30)	Garifa (14)	Naihati (14)	Kowgachi (1)	Shyamnagar (3)	Shyamnagar (3)
28	Kaugachhi (CT)	Ichhapur (8)	Kalyani (25)	Sodpur (30)	Garifa (13)	Naihati (13)	4	1	Shyamnagar (3)
29	Paltapara (CT)	Barrackpore (16)	(0)	(0)	Barasat (14)	Barrackpore (6)	Barrackpore (6)	1	1
30	Ichhapur Defence Estate (CT)	(0)	(0)	(0)	1	(0)	2	(0)	(0)
31	Babanpur (P) (CT)	1	Barakanthalia (6)	Barrackpore (6)	Khardaha (12)	Jaffarpur (5)	1	Jaffarpur (0.5)	Jaffarpur (0.5)
32	Jafarpur (CT)	Barakanthalia (4)	Barakanthalia (4)	Barrackpore (6)	Khardaha (8)	1	6	2	2
33	Mohanpur (CT)	Barrackpore (1)	Barrackpore (1)	Panihati (10)	Khardah (7)	Chandan Pukur (2)	3	Jaffarpur (2)	Jaffarpur (2)
34	Teleni Para (CT)	Khardah (6)	Kolkata (25)	Kolkata (25)	Barasat (8)	Barrackpore (1.5)	2	1	Khardaha (6)
35	Chak Kanthalia (CT)	Bara Kanthalia (2)	Bara Kanthalia (2)	Barrackpore (8)	Khardaha (6)	Jaffarpur (2)	Barrackpore (5)	Jaffarpur (5)	Jaffarpur (5)
36	Ruiya (CT)	(0)	(0)	(0)	Khardaha (2)	Barrackpore (3)	1	Patulia (1.5)	(0)
37	Patulia (CT)	(0)	(0)	(0)	Khardaha (1)	Khardaha (1)	8	1	(0)
38	Bandipur (CT)	Rahara (2)	Kolkata (26)	Kolkata (26)	Khardaha (1)	Barrackpore (12)	Khardaha (3)	Rahara (1.5)	Rahara (1.5)
39	Talbandha (CT)	Rahara (4)	(0)	(0)	Barasat (6)	Madhyamgram (1.5)	Muragacha (1)	(0)	(0)
40	Bilkanda (CT)	Barrackpore (16)	(0)	(0)	Barasat (4)	Madhyamgram (3)	(0)	Sahaspur (2)	(0)
41	Muragachha (CT)	Rahara (3)	(0)	(0)	Barasat (6)	Panihati (1.5)	1	(0)	(0)
42	Teghari (CT)	Rahara (3)	(0)	(0)	Barasat (6)	Madhyamgram (2.5)	1	(0)	(0)
43	Chandpur (CT)	Rahara (3.5)	(0)	(0)	Barasat (6)	New Barrackpore (1.5)	Muragachha (1)	(0)	(0)
44	Kokapur (CT)	Barasat (6)	Barasat (6)	Barasat (6)	Barasat (6)	Barasat (6)	Barasat (6)	Barasat (6)	Barasat (6)
45	Shibalaya (CT)	Barasat (8)	(0)	Kashimpur (1)	Barasat (8)	Barasat (8)	Chandrapur (2)	Kashimpur (1)	Kashimpur (1)
46	Gangapur (CT)	(0)	(0)	(0)	(0)	(0)	(0)	(0)	(0)
47	Chandrapur (CT)	Barasat (8)	(0)	Kashimpur (1)	Barasat (8)	Barasat (1)	1	Kashimpur (2)	Kashimpur (3)
48	Nebadhái Duttapukur (CT)	(0)	(0)	(0)	(0)	2	(0)	1	1
49	Chatta Baria (CT)	Barasat (8)	Kolkata (25)	Kolkata (25)	Barasat (8)	Barasat (8)	Barasat (8)	Barasat (8)	Barasat (8)
50	Joypl (CT)	2	Barasat (15)	Nonasighapur (5)	Barasat (15)	Barasat (15)	Barasat (15)	Barasat (15)	Kolkata (30)
51	Digha (CT)	Barasat (7)	(0)	Narasighapur (2)	Barasat (7)	Barasat (7)	Chandrapur (2)	Kashimpur (3)	Kashimpur (3)
52	Kulberia (CT)	(0)	(0)	(0)	Barasat (5)	Barasat (5)	Barasat (6)	Mandal gathia (1.5)	Mandal gathia (1.5)
53	Bamangachhi (CT)	(0)	(0)	(0)	Barasat (5)	Barasat (5)	Barasat (6)	Mandal ganthi (1)	Mandal ganthi (1)
54	Chak Barbaria (CT)	Barasat (2)	(0)	(0)	Barasat (2)	Barasat (2)	Barasat (2)	Barasat (2)	Barasat (2)
55	Koyra (CT)	Kolkata (30)	Kolkata (32)	Kolkata (30)	Barasat (7)	Barasat (7)	Barasat (7)	Kadam bagachi (1)	Kadam bagachi (1)

56	Deara (CT)	Barasat (15)	Baguihati (10)	Barasat (15)	Barasat (15)	Rajarhat (2)	Madhyamgram (10)	Rajarhat (2.5)	Rajarhat (2.5)
57	Deulia (CT)	Banipur (16)	Kolkata (50)	Kolkata (60)	Barasat (22)	Kankapara (0.5)	Barasat (22)	1	Kolkata (50)
58	Dakshin Chatra (CT)	1	Kolkata (60)	Bamangachi (25)	Ashoke Nagar (17)	Machhalanda pur (3)	1	3	3
59	Itinda (CT)	(0)	(0)	(0)	(0)	(0)	(0)	(0)	(0)
60	Dandirhat (P) (CT)	Pifa (5)	Basirhat (4)	Taki (11)	Basirhat (4)	Jirakpur (6)	Basirhat (4)	1	Basirhat (4)
61	Uttar Bagundi (CT)	Pita (4)	Basirhat (4)	Taki (12)	Basirhat (4)	Jirakpur (5)	Barasat (4)	Sashina (1)	Basirhat (4)
62	Dhanyakuria (CT)	Nehalpur (0.25)	Barasat (30)	(0)	Barasat (30)	Nehalpur (0.25)	Basirhat (16)	1	(0)
63	Mathurapur (CT)	Basirhat (4)	Basirhat (4)	Basirhat (5)	Basirhat (5)	Raghunathpur (1)	1	Basirhat (5)	Basirhat (5)
64	Raghunathpur (P) (CT)	Basirhat (4)	Basirhat (4)	Basirhat (5)	Basirhat (5)	Basirhat (3)	2	Basirhat (5)	Basirhat (5)
65	Raigachhi (CT)	Kaikhali (6)	(0)	Jangra (3)	Salt Lake (9)	Rekjuani (1)	Jangra (3)	Rekjuani (1)	Rekjuani (1)
66	Rekjuani (CT)	Kaikhali (7)	(0)	Gangra (2)	Salt Lake (10)	1	Gangra (2)	2	1
67	Bhatenda (CT)	(0)	(0)	(0)	Bidhan Nagar (10)	1	1	1	(0)
68	Basina (CT)	(0)	(0)	Gopalpur (1)	Salt Lake (15)	Rajarhat (5)	(0)	Basti (2)	Basti (2)
69	Bishnupur (CT)	Behala (50)	Baguihati (15)	Gopalpur (7)	Salt Lake (20)	Rajarhat (3)	(0)	Kalaberia (1)	Kalaberia (1)
70	Chandapur Champagachhi (CT)	Kolkata (20)	Salt Lake (12)	Kolkata (20)	Salt Lake (15)	(0)	Rajarhat (5)	Rajarhat (5)	(0)
71	Jatragachhi (CT)	Kolkata (18)	Baguihati (9)	Kolkata (17)	Salt Lake (17)	Jaynagar (8)	Hatiara (6)	Baguihati (8)	Kolkata (14)
72	Ghuni (CT)	Kolkata (16)	Baguiati (7)	Kolkata (17)	Salt Lake (15)	Jyangra (6)	Hatiara (4)	Baguiati (6)	Kolkata (12)
73	Sulanggari (CT)	Kolkata (14)	Baguiati (5)	Kolkata (15)	Salt Lake (13)	Jyangra (1)	Hatiara (1)	Baguiati (7)	Kolkata (10)
74	Minakhan (CT)	Kolkata (50)	Kolkata (50)	Kolkata (50)	Barasat (40)	Ghaton (20)	Kolkata (50)	1	1
75	Balihati (CT)	Kolkata (50)	Kolkata (50)	Kolkata (50)	Barasat (40)	Ghatok Pukur (20)	Kolkata (50)	Minakhan (3)	Minakhan (3)
76	Sadigachhi (CT)	(0)	(0)	(0)	(0)	(0)	(0)	(0)	(0)
77	Hingalganj (CT)	(0)	(0)	(0)	(0)	(0)	(0)	(0)	(0)
78	Bankra (CT)	(0)	(0)	(0)	(0)	(0)	(0)	(0)	(0)
79	Bongaon (M)	(0)	(0)	1	1	2	1	8	8
80	Halisahar (M)	(0)	(0)	(0)	1	1	1	3	(0)
81	Kanchrapara (M+OG)	(0)	(0)	(0)	3	2	3	6	6
82	Naihati (M)	(0)	(0)	(0)	1	(0)	2	5	(0)
83	Bhatpara (M+OG)	(0)	(0)	(0)	(0)	4	23	10	10
84	Gobardanga (M)	Habra (15)	(0)	(0)	(0)	Maslandapur (4)	Ashoknagar (15)	3	(0)
85	Habra (M)	1	(0)	(0)	1	3	4	(0)	(0)
86	Ashokenagar Kalyangarh (M)	(0)	(0)	1	1	2	1	9	4
87	Garulia (M)	(0)	(0)	(0)	(0)	1	(0)	3	(0)
88	North Barrackpore (M)	(0)	(0)	(0)	(0)	(0)	1	4	4
89	Barrackpur Cantonment (CB)	(0)	(0)	3	(0)	(0)	1	1	(0)
90	Barrackpore (M)	Baranagar (12)	Baranagar (12)	1	Barasat (9)	6	2	6	Kolkata (23)
91	Titagarh (M)	(0)	(0)	(0)	(0)	(0)	(0)	(0)	(0)
92	Khardah (M)	1	(0)	(0)	1	(0)	2	3	3
93	Panihati (M)	1	Kolkata (16)	Khardaha (8)	1	3	10	78	20
94	Baduria (M)	Basirhat (16)	Kolkata (60)	Taki (35)	Basirhat (16)	1	1	3	Basirhat (14)
95	Barasat (M)	2	Kolkata (26)	3	1	5	12	11	11
96	Madhyamgram (M)	(0)	(0)	(0)	(0)	3	1	5	5
97	New Barrackpore (M)	Khardah (10)	Kolkata (17)	Madhyamgram (3)	Barasat (5)	1	2	4	1
98	North DumDum (M)	(0)	(0)	(0)	(0)	(0)	1	3	(0)
99	Kamarhati (M)	(0)	(0)	(0)	1	(0)	3	30	(0)
100	Baranagar (M)	(0)	(0)	(0)	(0)	2	2	(0)	(0)

101	Dum Dum (M)	1	Baguihati (8)	South Dum Dum (3)	Salt Lake (10)	(0)	10	11	1
102	South DumDum (M)	1	(0)	1	1	4	3	1	1
103	Rajarhat Gopalpur (M)	(0)	1	1	Bidhan Nagar (5)	Dum Dum (3)	2	2	2
104	Bidhannagar (M)	3	1	3	1	2	8	2	(0)
105	Nabadiganta Industrial Township (ITS)	2	(0)	Bidhan Nagar (4)	Bidhan Nagar (5)	2	2	Bidhan Nagar (5)	Bidhan Nagar (5)
106	Basirhat (M)	(0)	Barasat (40)	Taki (16)	1	3	2	2	(0)
107	Taki (M)	(0)	(0)	1	1	1	1	3	(0)

* If an educational facility is not available in the town, the name of the nearest place and its distance from the town where facility is available has been given

Statement – VI Industry and Banking, 2009

Sl. No.	Name of Town	Names of three most important commodities manufactured			Number of Banks			Number of Agricultural Credit Societies	Number of Non-Agricultural Credit Societies
		1st	2nd	3rd	Nationalised Bank	Private Commercial Bank	Co-operative Bank		
1	2	3	4	5	6	7	8	9	10
1	Chandpara (CT)	---	---	---	0	0	0	0	0
2	Chhekati (CT)	Rice	---	---	1	1	1	1	0
3	Sonatikiri (CT)	---	---	---	2	0	1	0	0
4	Dhakuria (CT)	---	---	---	0	0	0	0	0
5	Chikanpara (CT)	---	---	---	0	0	0	0	0
6	Shimulpur (CT)	---	---	---	3	1	2	3	0
7	Bara (CT)	---	---	---	0	0	0	0	0
8	Deora (CT)	Paddy	Jute	Vegetables	0	0	0	0	0
9	Nokpul (CT)	---	---	---	0	0	0	0	0
10	Maslandapur (CT)	Tailor	---	---	0	0	0	0	0
11	Sadpur (CT)	Tailor	---	---	1	0	1	0	0
12	Betpuli (CT)	Tailor	---	---	0	0	0	0	0
13	Anarbaria (CT)	Tailor	Pottery	---	1	0	0	0	0
14	Purbba Narayanpur (CT)	---	---	---	0	0	0	0	0
15	Guma (CT)	Cricket Materials	Readymade Garments	Embroiedary	1	0	0	1	0
16	Bara Bamonnia (CT)	---	---	---	1	0	1	1	0
17	Khorddabamonnia (CT)	---	---	---	0	0	0	0	0
18	Bira (CT)	Embrodary	Bag	Trunk	2	0	0	0	0
19	Dhania (CT)	Paddy	Jute	Potato	0	0	0	0	0
20	Palladaha (CT)	---	---	---	0	0	0	0	0
21	Palashi (CT)	---	---	---	0	0	0	0	0
22	Nagdaha (CT)	Medicine	Paper Mills	---	1	0	0	0	0
23	Jetia (CT)	---	---	---	2	0	0	0	0
24	Balibhara (CT)	---	---	---	0	0	0	0	0
25	Dogachhia (CT)	Plastic Reprocessing	Electric Lamp	Pack Drinking Water	0	1	0	0	0
26	Garshyamnagar (CT)	---	---	---	1	0	0	0	0
27	Noapara (P) (CT)	---	---	---	0	0	0	0	0
28	Kaugachhi (CT)	---	---	---	0	0	1	0	0
29	Paltapara (CT)	Readymade Garments	Plastic Clips	Cement Made Articles	0	0	0	0	0
30	Ichhapur Defence Estate (CT)	---	---	---	0	0	0	0	0
31	Babanpur (P) (CT)	Coak Coal	Milk	Bag	0	0	0	0	0
32	Jafarpur (CT)	Bag	Ice	---	1	0	0	0	0

33	Mohanpur (CT)	Cook Coal	Bricks	---	0	0	0	0	0
34	Teleni Para (CT)	Tailor	Bidi	Plastic Toy	1	0	0	0	0
35	Chak Kanthalia (CT)	Bag	Grill	Cock	0	0	0	0	0
36	Ruiya (CT)	Wire Factory	Aluminium Sheet	Steel Bar	0	0	0	0	0
37	Patulia (CT)	Ash Bricks	Homeopahty Medicine	Shampoo	1	0	0	0	0
38	Bandipur (CT)	---	---	---	1	0	0	0	0
39	Talbandha (CT)	---	---	---	0	0	0	0	0
40	Bilkanda (CT)	Heavy Engineering	Chemical	Hosiery	1	0	0	0	0
41	Muragachha (CT)	---	---	---	0	0	0	0	0
42	Teghari (CT)	---	---	---	0	0	0	0	0
43	Chandpur (CT)	---	---	---	0	0	0	0	0
44	Kokapur (CT)	Processed Milk	Soft Drinks	Packaging Work	0	0	0	0	0
45	Shibalaya (CT)	Brass And Utensils	---	---	0	0	0	0	0
46	Gangapur (CT)	---	---	---	0	0	0	0	0
47	Chandrapur (CT)	Brass And Utensils	Ornament Box	P.V.C. Pipes	1	0	0	0	0
48	Nebadhai Duttapukur (CT)	Art And Craft	---	---	2	0	0	0	0
49	Chatta Baria (CT)	Terrakota	Chatni	Wooden Utensils	0	0	0	0	0
50	Joypul (CT)	Electric Bulb	Plywood Factory	Chatni Factory	0	0	1	0	0
51	Digha (CT)	Shoe	Shoe Gum	Ply Board	0	0	0	0	0
52	Kulberia (CT)	---	---	---	0	0	0	0	0
53	Bamangachhi (CT)	---	---	---	0	0	0	0	0
54	Chak Barbaria (CT)	---	---	---	0	0	0	0	0
55	Koyra (CT)	---	---	---	1	0	0	0	0
56	Deara (CT)	Jute Bag	Pickle	Embroidary	0	0	0	0	0
57	Deulia (CT)	Rice	Edible Oil	Flour	1	0	0	1	1
58	Dakshin Chatra (CT)	Bread	Utensils	Mastard Oil	1	0	1	0	0
59	Itinda (CT)	Paddy	Jute	Oil Seed	0	0	0	0	0
60	Dandirhat (P) (CT)	Wooden Furniture	Embriyary	Readymade Garments	1	0	0	1	0
61	Uttar Bagundi (CT)	Embroydary Work	Cane And Bamboo Products	Steel Furniture	0	0	0	0	0
62	Dhanyakuria (CT)	Paper Trading	Vest Making	---	0	0	0	1	0
63	Mathurapur (CT)	---	---	---	2	0	0	0	0
64	Raghunathpur (P) (CT)	Gamcha	Handloor	Feed	0	0	0	0	0
65	Raigachhi (CT)	---	---	---	0	0	0	0	0
66	Rekjuani (CT)	Medicine	Printing	Net Factory	1	1	0	1	0
67	Bhatenda (CT)	---	---	---	1	0	1	0	0
68	Basina (CT)	Polythine Pipe	---	---	0	1	0	0	0
69	Bishnupur (CT)	Brick	Redymix Cement	---	0	0	0	0	0
70	Chandapur Champagachhi (CT)	---	---	---	0	0	0	0	0
71	Jatragachhi (CT)	---	---	---	0	0	0	0	0
72	Ghuni (CT)	---	---	---	0	0	0	1	0
73	Sulangari (CT)	---	---	---	0	0	0	0	0
74	Minakhan (CT)	Paddy	Vegetables	---	1	0	0	0	0
75	Balihati (CT)	Paddy	Vegetables	---	0	0	0	0	0
76	Sadigachhi (CT)	Rice	Jute	Vegetables	0	0	0	0	0
77	Hingalganj (CT)	---	---	---	0	0	0	0	0
78	Bankra (CT)	---	---	---	0	0	0	0	0
79	Bongaon (M)	---	---	---	4	3	1	0	0
80	Halisahar (M)	Jute	Paper	---	6	0	0	0	0
81	Kanchrapara (M + OG)	---	---	---	5	3	1	0	69
82	Naihati (M)	Bori	---	---	8	0	2	0	0
83	Bhatpara (M + OG)	Jute	Tyre	Battery	17	0	1	0	0
84	Gobardanga (M)	---	---	---	3	0	1	0	0
85	Habra (M)	Readymade Garments	Plastic Goods	Grill Gate	10	3	1	0	0

86	Ashokenagar Kalyangarh (M)	Ornament Boxes	Cork	Readymade Garments	4	0	0	1	0
87	Garulia (M)	Cotton	Jute	Rakhee	3	0	1	0	0
88	North Barrackpore (M)	Bakery	Spices	Soyabean	6	0	0	0	0
89	Barrackpur Cantonment (CB)	---	---	---	3	0	0	0	0
90	Barrackpore (M)	Cottage Industry	Confectionery Items	---	11	3	1	0	0
91	Titagarh (M)	Jute	Fertilizer	Wagon	4	2	0	0	1
92	Khardah (M)	---	---	---	6	3	1	0	0
93	Panihati (M)	Railway Wagon	Pump	Waterproof	14	1	2	0	3
94	Baduria (M)	Paddy	Jute	Bricks	2	0	3	1	0
95	Barasat (M)	Colour Fish	Mineral Water	Hand Bag	10	4	2	1	0
96	Madhyamgram (M)	Vegetables	Banana	Coconut	15	3	1	0	2
97	New Barrackpore (M)	Foam Bag	Gloves	Musical Instrument	4	1	0	0	0
98	North DumDum (M)	---	---	---	9	1	0	0	0
99	Kamarhati (M)	---	---	---	13	0	0	0	0
100	Baranagar (M)	---	---	---	20	5	3	0	0
101	Dum Dum (M)	Rail Wagon	Gun And Shell	Music Cd	6	3	0	0	117
102	South DumDum (M)	---	---	---	18	7	2	0	2
103	Rajarhat Gopalpur (M)	Leather	Mps Food Products	Battery	5	3	1	0	1
104	Bidhannagar (M)	---	---	---	12	4	2	0	0
105	Nabadiganta Industrial Township (ITS)	Homeopathy	Soft Toys	Hosiery	17	5	0	0	0
106	Basirhat (M)	Bandage	Brick	Cotton Towel	8	3	1	0	0
107	Taki (M)	Brick	Bidi	---	5	1	0	0	0

Statement – VII
Civic and other Amenities in Slums, 2009

Sl. No.	Class and Name of Town	Name of the Slum	Is it notified	No. of households (approximate)	Population of the Slum (approximate)	Paved roads (in kms.)	System of Drainage			Both (Open & Closed)	Nil
							Open	Closed	Nil		
1	2	3	4	5	6	7	8	9	10	11	
1	I, Bongaon (M)	Charaktala	Yes	462	162	2	OD	---	---	---	
2	I, Bongaon (M)	Baichalihata	Yes	114	423	2.5	OD	---	---	---	
3	I, Bongaon (M)	Majherpara	Yes	323	423	3	OD	---	---	---	
4	I, Bongaon (M)	Tabu Colony, Hathat Colony	Yes	74	469	0.5	OD	---	---	---	
5	I, Bongaon (M)	Saktigarh, Mathpara	Yes	420	561	5	OD	---	---	---	
6	I, Bongaon (M)	Subhaspally	Yes	195	707	2	OD	---	---	---	
7	I, Bongaon (M)	Champaberia	Yes	273	749	3	OD	---	---	---	
8	I, Bongaon (M)	Mathpara, Christianpara	Yes	430	779	2	OD	---	---	---	
9	I, Bongaon (M)	Milanpally, Purbapara	Yes	563	793	0.5	OD	---	---	---	
10	I, Bongaon (M)	Khairamari	Yes	506	793	4.6	OD	---	---	---	
11	I, Bongaon (M)	Nayagopalgarj	Yes	525	854	1	OD	---	---	---	
12	I, Bongaon (M)	Mini Daspara, Daspara	Yes	508	966	0.5	OD	---	---	---	
13	I, Bongaon (M)	Sikdarpally	Yes	667	1006	3	OD	---	---	---	
14	I, Bongaon (M)	Shimultala	Yes	180	1098	3	OD	---	---	---	
15	I, Bongaon (M)	Thakurpukur, Saktigarh	Yes	561	1250	2.5	OD	---	---	---	
16	I, Bongaon (M)	Dhakapara	Yes	699	1307	3	OD	---	---	---	
17	I, Bongaon (M)	Sahapara, Babupara	Yes	420	1312	5	OD	---	---	---	
18	I, Bongaon (M)	Kuthibari Ambedkar Colony, Joypur	Yes	623	2109	1	OD	---	---	---	

19	I, Bongaon (M)	Joypur	Yes	484	2449	2	OD	---	---	---
20	I, Bongaon (M)	Subhaspally, Debgarh	Yes	732	2623	0.5	OD	---	---	---
21	I, Bongaon (M)	Pallyshree	Yes	431	3364	3.6	OD	---	---	---
22	I, Bongaon (M)	Kurirmath, Hazratata	Yes	449	16061	0.5	OD	---	---	---
23	I, Halisahar (M)	Forty Six Slums	No	20095	84812	14.4	OD	---	---	---
24	I, Kanchrapara (M+OG)	Thirty Nine Slums	Yes	5966	33561	22	OD	---	---	---
25	I, Bhatpara (M+OG)	Ninety Two Slums	No	16010	74880	10	---	---	BD	---
26	III, Gobardanga (M)	Fifty Nine Slums	Yes	8745	34740	15	OD	---	---	---
27	I, Ashokenagar Kalyangarh (M)	Ghoshpally	No	87	10	0.8	OD	---	---	---
28	I, Ashokenagar Kalyangarh (M)	Hathhath Colony	Yes	13	52	0.4	OD	---	---	---
29	I, Ashokenagar Kalyangarh (M)	One Third Pally	Yes	106	57	0.4	OD	---	---	---
30	I, Ashokenagar Kalyangarh (M)	Dakshin Sardarpally	No	29	105	0.6	OD	---	---	---
31	I, Ashokenagar Kalyangarh (M)	Kalibari More Pally	No	56	119	0.9	OD	---	---	---
32	I, Ashokenagar Kalyangarh (M)	Sukantapally	Yes	207	164	0.5	OD	---	---	---
33	I, Ashokenagar Kalyangarh (M)	Malipara	No	46	178	0.7	OD	---	---	---
34	I, Ashokenagar Kalyangarh (M)	Balapasa	No	55	184	2	OD	---	---	---
35	I, Ashokenagar Kalyangarh (M)	Binoy Pally	No	64	219	0.9	OD	---	---	---
36	I, Ashokenagar Kalyangarh (M)	Nattapara	Yes	67	260	0.5	OD	---	---	---
37	I, Ashokenagar Kalyangarh (M)	Parseepara Sherpur	No	72	267	0.5	OD	---	---	---
38	I, Ashokenagar Kalyangarh (M)	No. Five Tarunpally	Yes	83	287	1.5	OD	---	---	---
39	I, Ashokenagar Kalyangarh (M)	Shunid Sangha	No	109	289	1.2	OD	---	---	---
40	I, Ashokenagar Kalyangarh (M)	No. Twenty One Kaselful	No	72	307	0.5	OD	---	---	---
41	I, Ashokenagar Kalyangarh (M)	Bandhabpally	Yes	122	309	0.7	---	---	---	Nil
42	I, Ashokenagar Kalyangarh (M)	Nabajibanpally	Yes	72	314	0.5	OD	---	---	---
43	I, Ashokenagar Kalyangarh (M)	P.L. Camp Pally	No	110	319	0.65	OD	---	---	---
44	I, Ashokenagar Kalyangarh (M)	Saradapally	Yes	74	321	1.2	OD	---	---	---
45	I, Ashokenagar Kalyangarh (M)	Bhathsala	Yes	76	338	0.5	OD	---	---	---
46	I, Ashokenagar Kalyangarh (M)	Nabajibanpally	Yes	74	341	0.5	OD	---	---	---
47	I, Ashokenagar Kalyangarh (M)	Khalpar	Yes	71	347	2.1	OD	---	---	---
48	I, Ashokenagar Kalyangarh (M)	Tarun Pally	Yes	108	350	1.5	OD	---	---	---
49	I, Ashokenagar Kalyangarh (M)	Nabajibanpally	Yes	122	363	0.5	OD	---	---	---
50	I, Ashokenagar Kalyangarh (M)	Sami Gally	No	80	368	2	OD	---	---	---
51	I, Ashokenagar Kalyangarh (M)	Mahaprosad Colony	Yes	79	368	0.5	OD	---	---	---
52	I, Ashokenagar Kalyangarh (M)	Mahaprasad Colony	Yes	92	368	0.5	OD	---	---	---
53	I, Ashokenagar Kalyangarh (M)	Padmapukurpally	No	106	373	1	OD	---	---	---
54	I, Ashokenagar Kalyangarh (M)	Ramkrishnapally	Yes	105	377	1	OD	---	---	---
55	I, Ashokenagar Kalyangarh (M)	Seal Para	No	117	378	1.3	OD	---	---	---

56	I, Ashokenagar Kalyangarh (M)	Ramkrishnapally	Yes	100	378	1	OD	---	---	---
57	I, Ashokenagar Kalyangarh (M)	Baigachi Mathpally near Khalpar	No	82	379	1	OD	---	---	---
58	I, Ashokenagar Kalyangarh (M)	Kayadanga	Yes	83	379	0.6	OD	---	---	---
59	I, Ashokenagar Kalyangarh (M)	Mallapally	No	87	379	2.1	OD	---	---	---
60	I, Ashokenagar Kalyangarh (M)	Srama Laxmi Colony	Yes	82	380	1.8	OD	---	---	---
61	I, Ashokenagar Kalyangarh (M)	Adarshapally	Yes	85	381	1.25	OD	---	---	---
62	I, Ashokenagar Kalyangarh (M)	Adarshapally	Yes	84	381	1.25	OD	---	---	---
63	I, Ashokenagar Kalyangarh (M)	N.L.C.	No	113	381	0.95	OD	---	---	---
64	I, Ashokenagar Kalyangarh (M)	Haripurpally	No	92	385	0.95	OD	---	---	---
65	I, Ashokenagar Kalyangarh (M)	Uttarpally	No	111	386	1	OD	---	---	---
66	I, Ashokenagar Kalyangarh (M)	Nutanpara	No	111	386	1.2	OD	---	---	---
67	I, Ashokenagar Kalyangarh (M)	Daspara	No	86	388	0.8	OD	---	---	---
68	I, Ashokenagar Kalyangarh (M)	Sree Lanka Colony	No	95	391	0.5	OD	---	---	---
69	I, Ashokenagar Kalyangarh (M)	Maniknagar Kanchanpally	No	98	393	1	OD	---	---	---
70	I, Ashokenagar Kalyangarh (M)	Maniknagar Kanchanpally	No	97	393	1	OD	---	---	---
71	I, Ashokenagar Kalyangarh (M)	Purbachal, Swarajpally	Yes	101	393	1.7	OD	---	---	---
72	I, Ashokenagar Kalyangarh (M)	A.G. Colony	Yes	84	394	0.7	OD	---	---	---
73	I, Ashokenagar Kalyangarh (M)	Maniknagar Kanchanpally	No	93	397	1	OD	---	---	---
74	I, Ashokenagar Kalyangarh (M)	Uttar Sardarpally	No	93	398	0.6	OD	---	---	---
75	I, Ashokenagar Kalyangarh (M)	Sankarpally	No	89	400	1.5	OD	---	---	---
76	I, Ashokenagar Kalyangarh (M)	Dakshin Sardarpally	No	81	400	0.9	OD	---	---	---
77	I, Ashokenagar Kalyangarh (M)	Sakti Nagar	No	82	400	0.5	OD	---	---	---
78	I, Ashokenagar Kalyangarh (M)	Adibashipara	No	91	400	0.5	OD	---	---	---
79	I, Ashokenagar Kalyangarh (M)	Sukantapally	Yes	186	400	1	OD	---	---	---
80	I, Ashokenagar Kalyangarh (M)	Sukantapally	Yes	187	401	1	OD	---	---	---
81	I, Ashokenagar Kalyangarh (M)	Gachapara	No	95	403	0.5	OD	---	---	---
82	I, Ashokenagar Kalyangarh (M)	Bhudeb Colony	No	94	404	2	OD	---	---	---
83	I, Ashokenagar Kalyangarh (M)	Paschim pally	No	96	407	1.7	OD	---	---	---
84	I, Ashokenagar Kalyangarh (M)	Dakshinpally	No	91	407	0.9	OD	---	---	---
85	I, Ashokenagar Kalyangarh (M)	Jelepara	No	95	413	0.38	OD	---	---	---
86	I, Ashokenagar Kalyangarh (M)	No. Two Colony	No	95	413	0.5	OD	---	---	---
87	I, Ashokenagar Kalyangarh (M)	P.L. No. Five Pally	No	100	415	1.5	OD	---	---	---
88	I, Ashokenagar Kalyangarh (M)	Pragananda Para	No	93	418	0.75	OD	---	---	---

89	I, Ashokenagar Kalyangarh (M)	N.P.C.	No	93	419	0.215	OD	---	---	---
90	I, Ashokenagar Kalyangarh (M)	Mohonpur Munshipara	No	95	429	0.95	OD	---	---	---
91	I, Ashokenagar Kalyangarh (M)	Sukanta Pally	No	98	430	1.2	OD	---	---	---
92	I, Ashokenagar Kalyangarh (M)	Janakalyanpally	Yes	100	436	2.5	OD	---	---	---
93	I, Ashokenagar Kalyangarh (M)	Ghoshpara	No	119	444	0.5	OD	---	---	---
94	I, Ashokenagar Kalyangarh (M)	Daspally	No	91	445	0.71	OD	---	---	---
95	I, Ashokenagar Kalyangarh (M)	Jahar Jyotipara	No	120	445	2.1	OD	---	---	---
96	I, Ashokenagar Kalyangarh (M)	No. Five Colony	Yes	125	447	0.8	OD	---	---	---
97	I, Ashokenagar Kalyangarh (M)	Baigachi Uttarpara	No	137	450	0.75	OD	---	---	---
98	I, Ashokenagar Kalyangarh (M)	Mauripur Muslimpally	No	71	452	0.6	OD	---	---	---
99	I, Ashokenagar Kalyangarh (M)	Mousinpur Muslimpally	No	72	452	0.6	OD	---	---	---
100	I, Ashokenagar Kalyangarh (M)	Ashokpally	Yes	115	454	1.2	OD	---	---	---
101	I, Ashokenagar Kalyangarh (M)	Baigachi Purbapara	No	104	458	0.35	---	---	---	Nil
102	I, Ashokenagar Kalyangarh (M)	Rabindrapally	Yes	87	461	0.25	OD	---	---	---
103	I, Ashokenagar Kalyangarh (M)	Rabindrapally	Yes	87	461	0.5	OD	---	---	---
104	I, Ashokenagar Kalyangarh (M)	Ghoshpara Bidhanpally	Yes	110	463	0.3	OD	---	---	---
105	I, Ashokenagar Kalyangarh (M)	Adarshapally East Part	No	129	465	0.7	OD	---	---	---
106	I, Ashokenagar Kalyangarh (M)	A.G. Colony	Yes	163	466	0.7	OD	---	---	---
107	I, Ashokenagar Kalyangarh (M)	Dirozio Pally	Yes	125	469	1.25	OD	---	---	---
108	I, Ashokenagar Kalyangarh (M)	PAshimpally	No	102	474	1.7	OD	---	---	---
109	I, Ashokenagar Kalyangarh (M)	Anandanath Pally	Yes	106	476	1	OD	---	---	---
110	I, Ashokenagar Kalyangarh (M)	Basak Pukur Para	No	128	478	0.6	OD	---	---	---
111	I, Ashokenagar Kalyangarh (M)	Satgharpally	No	136	480	0.6	OD	---	---	---
112	I, Ashokenagar Kalyangarh (M)	Debinagar	Yes	140	481	1.2	OD	---	---	---
113	I, Ashokenagar Kalyangarh (M)	Sisirpally	Yes	110	482	0.7	OD	---	---	---
114	I, Ashokenagar Kalyangarh (M)	Bagpara	Yes	88	483	0.9	OD	---	---	---
115	I, Ashokenagar Kalyangarh (M)	No. Eleven Pukurpur	No	115	483	0.9	OD	---	---	---
116	I, Ashokenagar Kalyangarh (M)	No. Eight Sukanta Pally	No	126	485	1	OD	---	---	---
117	I, Ashokenagar Kalyangarh (M)	Sanatnagar Colony	Yes	164	490	10120	OD	---	---	---
118	I, Ashokenagar Kalyangarh (M)	Nabapally	Yes	111	495	0.7	OD	---	---	---
119	I, Ashokenagar Kalyangarh (M)	Dhankal Mathpally	No	117	501	1	OD	---	---	---
120	I, Ashokenagar Kalyangarh (M)	Kuchidiapore	No	111	507	1	OD	---	---	---
121	I, Ashokenagar Kalyangarh (M)	Pandupukurpally	No	111	509	1.4	OD	---	---	---
	I, Ashokenagar	No. Nineteen Kashful	No	131	512	1.7	OD	---	---	---

122	Kalyangarh (M)	Khalpar South								
123	I, Ashokenagar Kalyangarh (M)	Sahajee Para	No	110	518	0.4	OD	---	---	---
124	I, Ashokenagar Kalyangarh (M)	Santi Niketanpally	No	133	520	0.5	OD	---	---	---
125	I, Ashokenagar Kalyangarh (M)	Swamiji Sangha	No	113	522	0.8	OD	---	---	---
126	I, Ashokenagar Kalyangarh (M)	Dakshinpally	Yes	123	523	0.38	OD	---	---	---
127	I, Ashokenagar Kalyangarh (M)	Parsipally	No	121	531	0.9	OD	---	---	---
128	I, Ashokenagar Kalyangarh (M)	Kayadanga Alghar Colony	No	116	541	1.2	OD	---	---	---
129	I, Ashokenagar Kalyangarh (M)	Daspally	No	159	559	0.5	OD	---	---	---
130	I, Ashokenagar Kalyangarh (M)	Shakharipally	No	136	562	0.5	OD	---	---	---
131	I, Ashokenagar Kalyangarh (M)	Refugee Colony	No	121	563	1	OD	---	---	---
132	I, Ashokenagar Kalyangarh (M)	Nabarunpally	No	142	563	0.95	OD	---	---	---
133	I, Ashokenagar Kalyangarh (M)	Maniknagar Kanchanpally	No	120	564	1	OD	---	---	---
134	I, Ashokenagar Kalyangarh (M)	New Pally	No	103	564	0.45	OD	---	---	---
135	I, Ashokenagar Kalyangarh (M)	Goalderpara	Yes	129	575	1	OD	---	---	---
136	I, Ashokenagar Kalyangarh (M)	Nibeditapally	Yes	134	575	0.43	OD	---	---	---
137	I, Ashokenagar Kalyangarh (M)	Baubauria West	Yes	158	575	1.4	OD	---	---	---
138	I, Ashokenagar Kalyangarh (M)	North Kanchapally	No	110	579	0.9	OD	---	---	---
139	I, Ashokenagar Kalyangarh (M)	Rahapara	No	143	579	1.3	OD	---	---	---
140	I, Ashokenagar Kalyangarh (M)	No. Two Lake Colony	No	133	579	1.3	OD	---	---	---
141	I, Ashokenagar Kalyangarh (M)	Rishipara	No	134	594	1	OD	---	---	---
142	I, Ashokenagar Kalyangarh (M)	Palpara	No	132	598	1	OD	---	---	---
143	I, Ashokenagar Kalyangarh (M)	Basakpara	No	134	600	2.5	OD	---	---	---
144	I, Ashokenagar Kalyangarh (M)	Kaukpal Ramkrishna Pally	No	142	603	1.2	OD	---	---	---
145	I, Ashokenagar Kalyangarh (M)	Railway Colony	Yes	165	606	0.8	OD	---	---	---
146	I, Ashokenagar Kalyangarh (M)	Nabajibanpally	Yes	154	607	0.5	OD	---	---	---
147	I, Ashokenagar Kalyangarh (M)	Keshabpally	Yes	158	610	1	OD	---	---	---
148	I, Ashokenagar Kalyangarh (M)	Pandey Pally	No	122	612	0.4	OD	---	---	---
149	I, Ashokenagar Kalyangarh (M)	A.G. Colony	Yes	72	621	1	OD	---	---	---
150	I, Ashokenagar Kalyangarh (M)	Rayputrapally	No	112	621	0.4	OD	---	---	---
151	I, Ashokenagar Kalyangarh (M)	A.G. Colony	Yes	136	627	0.7	OD	---	---	---
152	I, Ashokenagar Kalyangarh (M)	A.G. Colony	Yes	151	630	1	OD	---	---	---
153	I, Ashokenagar Kalyangarh (M)	A.G. Colony	Yes	206	630	1	OD	---	---	---
154	I, Ashokenagar Kalyangarh (M)	A.G. Colony	Yes	133	636	1	OD	---	---	---
155	I, Ashokenagar Kalyangarh (M)	Maniknagar Colony	Yes	156	654	1	OD	---	---	---

156	I, Ashokenagar Kalyangarh (M)	Bibhu Colony	No	152	662	0.4	OD	---	---	---
157	I, Ashokenagar Kalyangarh (M)	Baubauria East	Yes	155	662	0.5	OD	---	---	---
158	I, Ashokenagar Kalyangarh (M)	Sastrijee Colony	Yes	151	664	0.45	OD	---	---	---
159	I, Ashokenagar Kalyangarh (M)	Baubania Middle	Yes	169	665	0.9	OD	---	---	---
160	I, Ashokenagar Kalyangarh (M)	Buildingmore Nataraj Gally	No	283	665	0.7	OD	---	---	---
161	I, Ashokenagar Kalyangarh (M)	Lakepar	Yes	141	667	1.25	OD	---	---	---
162	I, Ashokenagar Kalyangarh (M)	Manik	No	155	667	2	OD	---	---	---
163	I, Ashokenagar Kalyangarh (M)	Baubauria Bhakta Para	Yes	166	670	1	OD	---	---	---
164	I, Ashokenagar Kalyangarh (M)	Subhaspally	Yes	162	681	1.7	OD	---	---	---
165	I, Ashokenagar Kalyangarh (M)	Madhyapally	No	177	683	0.8	OD	---	---	---
166	I, Ashokenagar Kalyangarh (M)	Maghipara	No	147	687	1.2	OD	---	---	---
167	I, Ashokenagar Kalyangarh (M)	No. Four Lake Colony	No	143	687	0.45	OD	---	---	---
168	I, Ashokenagar Kalyangarh (M)	Manik Purbapally	No	163	689	0.7	OD	---	---	---
169	I, Ashokenagar Kalyangarh (M)	Nalanda Mathpally	No	144	690	1.2	OD	---	---	---
170	I, Ashokenagar Kalyangarh (M)	Purba Das Pally	No	181	732	1.5	OD	---	---	---
171	II, Garulia (M)	No Specific Name	No	5803	29900	5	---	---	BD	---
172	I, North Barrackpore (M)	Twenty Nine Slums	Yes	1587	6972	32.78	OD	---	---	---
173	I, Barrackpore (M)	Joyhind Pally Basti	Yes	6	42	0.5	OD	---	---	---
174	I, Barrackpore (M)	Pan Para Adibasi Basti	Yes	8	57	0.5	OD	---	---	---
175	I, Barrackpore (M)	Bhut Nath Basti	Yes	8	57	0.5	OD	---	---	---
176	I, Barrackpore (M)	Trenching Ground Pump House Bastee	Yes	8	59	0.5	OD	---	---	---
177	I, Barrackpore (M)	Harekrishna Basti	Yes	9	71	0.5	OD	---	---	---
178	I, Barrackpore (M)	Anandapuri Rail Quarter	Yes	10	78	0.5	OD	---	---	---
179	I, Barrackpore (M)	Sashi Bhusan Ghosh Road Basti	Yes	11	81	0.5	OD	---	---	---
180	I, Barrackpore (M)	North Sita Parsi Basti	Yes	10	82	0.5	OD	---	---	---
181	I, Barrackpore (M)	Balti Bagan Basti	Yes	11	85	0.5	OD	---	---	---
182	I, Barrackpore (M)	West Barasat Road Basti	Yes	7	88	0.5	OD	---	---	---
183	I, Barrackpore (M)	Nutan Palli North Side	Yes	8	93	0.5	OD	---	---	---
184	I, Barrackpore (M)	Sidhanta Para Hatath Colony	Yes	8	93	1	OD	---	---	---
185	I, Barrackpore (M)	A.K. Road Basti	Yes	8	94	1	OD	---	---	---
186	I, Barrackpore (M)	Madhu Pandit Road	Yes	8	94	0.5	OD	---	---	---
187	I, Barrackpore (M)	Sarkar Bagan	Yes	12	96	0.5	OD	---	---	---
188	I, Barrackpore (M)	Rash Mani Ghat Basti	Yes	14	97	0.5	OD	---	---	---
189	I, Barrackpore (M)	Natunpalli Middle Basti	Yes	13	98	0.5	OD	---	---	---
190	I, Barrackpore (M)	Chatal Basti	Yes	8	100	0.5	OD	---	---	---
191	I, Barrackpore (M)	Ghushi Para Masjid Basti	Yes	13	100	1.5	OD	---	---	---
192	I, Barrackpore (M)	Natun Para	Yes	13	104	0.5	OD	---	---	---
193	I, Barrackpore (M)	Mathor Basti	Yes	14	105	0.5	OD	---	---	---
194	I, Barrackpore (M)	No. Two Dipak Nagar Colony	Yes	13	105	0.5	OD	---	---	---
195	I, Barrackpore (M)	West Dhangar Para Basti	Yes	10	107	0.5	OD	---	---	---
196	I, Barrackpore (M)	Dhania Para	Yes	10	107	0.5	OD	---	---	---
197	I, Barrackpore (M)	Hembabu Bagan Basti	Yes	14	107	1	OD	---	---	---
198	I, Barrackpore (M)	Ram Para Veri Basti	Yes	14	110	0.5	OD	---	---	---

199	I, Barrackpore (M)	A.K. Road and Belat Ali Road joint Basti	Yes	10	115	0.5	OD	---	---	---
200	I, Barrackpore (M)	Sitalatala Govt. Basti	Yes	15	115	0.5	OD	---	---	---
201	I, Barrackpore (M)	Palpara Basti	Yes	15	117	0.5	OD	---	---	---
202	I, Barrackpore (M)	Mandal Para Basti	Yes	11	122	0.5	OD	---	---	---
203	I, Barrackpore (M)	Ruiya Veri Gate Basti	Yes	12	127	0.5	OD	---	---	---
204	I, Barrackpore (M)	B.N. Sarani Basti	Yes	16	127	0.5	OD	---	---	---
205	I, Barrackpore (M)	Trinath Basti	Yes	17	127	1.5	OD	---	---	---
206	I, Barrackpore (M)	Munni Mondal Road Basti	Yes	17	133	1	OD	---	---	---
207	I, Barrackpore (M)	Saha Para Basti	Yes	17	135	0.5	OD	---	---	---
208	I, Barrackpore (M)	A.K. Road East Basti	Yes	18	144	0.5	OD	---	---	---
209	I, Barrackpore (M)	Niranjan Nagar B Block	Yes	18	144	0.5	OD	---	---	---
210	I, Barrackpore (M)	P.K. Das Road	Yes	18	144	0.5	OD	---	---	---
211	I, Barrackpore (M)	Sarada Palli Basti	Yes	19	147	1	OD	---	---	---
212	I, Barrackpore (M)	Stalin Nagar	Yes	19	151	1	OD	---	---	---
213	I, Barrackpore (M)	Purba Palli Basti	Yes	18	151	0.5	OD	---	---	---
214	I, Barrackpore (M)	Sarkar Bagan	Yes	19	155	0.5	OD	---	---	---
215	I, Barrackpore (M)	Kachari Bagan	Yes	16	156	0.5	OD	---	---	---
216	I, Barrackpore (M)	Dipak Nagar Basti No. One	Yes	20	159	0.5	OD	---	---	---
217	I, Barrackpore (M)	Madhab Niwas	Yes	21	167	0.5	OD	---	---	---
218	I, Barrackpore (M)	Samasree Palli	Yes	21	168	0.5	OD	---	---	---
219	I, Barrackpore (M)	Sahid Sarani	Yes	21	170	1	OD	---	---	---
220	I, Barrackpore (M)	Khatick Para Basti	Yes	22	178	1	OD	---	---	---
221	I, Barrackpore (M)	Niranjan Nagar Basti	Yes	23	187	1	OD	---	---	---
222	I, Barrackpore (M)	A.K. Road West Basti	Yes	23	188	0.5	OD	---	---	---
223	I, Barrackpore (M)	Pipe Road West	Yes	16	196	0.5	OD	---	---	---
224	I, Barrackpore (M)	Barrackpur Nagar Bastio	Yes	29	200	1	OD	---	---	---
225	I, Barrackpore (M)	Arabinda Park Basti	Yes	26	206	0.5	OD	---	---	---
226	I, Barrackpore (M)	Muktapukur Basti	Yes	26	206	0.5	OD	---	---	---
227	I, Barrackpore (M)	Beltala Basti	Yes	27	217	0.5	OD	---	---	---
228	I, Barrackpore (M)	Panpara Adibasi Basti (East)	Yes	28	222	0.5	OD	---	---	---
229	I, Barrackpore (M)	Jethni Begum South Side Basti	Yes	24	226	0.5	OD	---	---	---
230	I, Barrackpore (M)	Panchanantala Basti	Yes	29	234	0.5	OD	---	---	---
231	I, Barrackpore (M)	North Belayat Ali Road, A.K. Road	Yes	31	249	0.5	OD	---	---	---
232	I, Barrackpore (M)	Nutanpara Basti No. One	Yes	32	253	1	OD	---	---	---
233	I, Barrackpore (M)	Bagchi Para Basti	Yes	32	255	0.5	OD	---	---	---
234	I, Barrackpore (M)	Ramkrishna Palli	Yes	32	257	0.5	OD	---	---	---
235	I, Barrackpore (M)	Lal Bahadur Basti	Yes	34	270	0.5	OD	---	---	---
236	I, Barrackpore (M)	A.K. Road Britanica Basti	Yes	14	277	1	OD	---	---	---
237	I, Barrackpore (M)	Pipe Road East	Yes	22	280	0.5	OD	---	---	---
238	I, Barrackpore (M)	Ghosh Para	Yes	34	289	0.5	OD	---	---	---
239	I, Barrackpore (M)	Talpukur No. Two Basti	Yes	37	297	1	OD	---	---	---
240	I, Barrackpore (M)	Sankha Banik Colony Basti	Yes	39	311	2	OD	---	---	---
241	I, Barrackpore (M)	Nutanpara Basti No. Two	Yes	36	321	0.5	OD	---	---	---
242	I, Barrackpore (M)	Dipak Nagar Basti No. Two	Yes	28	324	0.5	OD	---	---	---
243	I, Barrackpore (M)	Manjur Alam Basti	Yes	20	326	1.5	OD	---	---	---
244	I, Barrackpore (M)	Khaldhar Basti	Yes	32	327	2	OD	---	---	---
245	I, Barrackpore (M)	Jethni Bagan Borth	Yes	36	348	1	OD	---	---	---
246	I, Barrackpore (M)	Chandmari Bill Para Basti	Yes	48	377	1.5	OD	---	---	---
247	I, Barrackpore (M)	Purbachal Basti	Yes	49	393	1	OD	---	---	---
248	I, Barrackpore (M)	Math Para	Yes	50	505	1	OD	---	---	---
249	I, Barrackpore (M)	MATHpara Check Post	Yes	67	535	1	OD	---	---	---
250	I, Barrackpore (M)	Mandalpara No. Two Basti	Yes	72	548	2	OD	---	---	---
251	I, Barrackpore (M)	Talpukur Basti No. One	Yes	74	595	1	OD	---	---	---
252	I, Barrackpore (M)	Mandal Para Basti No. One	Yes	56	617	1	OD	---	---	---

253	I, Barrackpore (M)	Chai Math Basti	Yes	44	627	1.5	OD	---	---	---
254	I, Barrackpore (M)	Kelvin Line Basti No. Two	Yes	116	952	1.5	OD	---	---	---
255	I, Barrackpore (M)	Kelvin Line Basti No. One	Yes	155	1122	2	OD	---	---	---
256	I, Barrackpore (M)	Naya Basti	Yes	2949	3066	1.5	OD	---	---	---
257	I, Titagarh (M)	Fifty Six Slums	Yes	22172	112156	50	---	---	BD	---
258	I, Khardah (M)	One Hundred Twenty Five	Yes	8170	39650	6	OD	---	---	---
259	I, Panihati (M)	Rajabagan	Yes	35	74	0.2	OD	---	---	---
260	I, Panihati (M)	Ushumpur Rabindra Nagar	Yes	172	159	0.481	---	---	---	Nil
261	I, Panihati (M)	Chatterjee Nagar	Yes	69	330	0.324	OD	---	---	---
262	I, Panihati (M)	Chandraloke	Yes	69	331	0.31	OD	---	---	---
263	I, Panihati (M)	Udayan Pally Kanchan Garh	Yes	69	331	0.401	OD	---	---	---
264	I, Panihati (M)	Kelupara Road	Yes	74	351	0.38	OD	---	---	---
265	I, Panihati (M)	Sitalatala	Yes	76	361	0.398	OD	---	---	---
266	I, Panihati (M)	Aurobinda Pally	Yes	76	367	0.32	OD	---	---	---
267	I, Panihati (M)	Milangarh Dhanmath	Yes	77	371	0.432	---	---	---	Nil
268	I, Panihati (M)	Satadal Pally	Yes	78	373	0.398	OD	---	---	---
269	I, Panihati (M)	East Parthapur	Yes	79	378	0.336	OD	---	---	---
270	I, Panihati (M)	Mallick Bagan	Yes	79	379	0.434	OD	---	---	---
271	I, Panihati (M)	Dakshin Santi Nagar	Yes	81	384	0.381	OD	---	---	---
272	I, Panihati (M)	Moti Nagar	Yes	81	387	0.398	OD	---	---	---
273	I, Panihati (M)	No. Three Govt. Colony RN Tagore Road	Yes	83	395	0.253	OD	---	---	---
274	I, Panihati (M)	Panja Bheela (Nilganj Road)	Yes	83	396	0.322	OD	---	---	---
275	I, Panihati (M)	Raja Road Bye Lane	Yes	84	398	0.442	OD	---	---	---
276	I, Panihati (M)	Dakshin Natagarh	Yes	83	400	0.388	OD	---	---	---
277	I, Panihati (M)	Elias Road	Yes	85	401	0.407	OD	---	---	---
278	I, Panihati (M)	Tentul Tala	Yes	84	402	0.421	OD	---	---	---
279	I, Panihati (M)	No. Five Mahajati Nagar	Yes	84	403	0.645	OD	---	---	---
280	I, Panihati (M)	Priya Nagar	Yes	84	404	0.398	OD	---	---	---
281	I, Panihati (M)	Malo Para Bazar Para	Yes	85	405	0.367	OD	---	---	---
282	I, Panihati (M)	T.B. Banerjee Road	Yes	85	405	0.345	OD	---	---	---
283	I, Panihati (M)	Basanti Quarter	Yes	102	405	0.411	OD	---	---	---
284	I, Panihati (M)	No. One Deshbandhunagar E Block	Yes	85	405	0.36	OD	---	---	---
285	I, Panihati (M)	Chalpatti	Yes	85	405	0.399	OD	---	---	---
286	I, Panihati (M)	Swasti Nagar	Yes	86	411	0.354	OD	---	---	---
287	I, Panihati (M)	Vivekananda Colony	Yes	87	413	0.387	OD	---	---	---
288	I, Panihati (M)	Narendra Pally	Yes	86	413	0.311	OD	---	---	---
289	I, Panihati (M)	Naba Pally	Yes	85	413	0.353	OD	---	---	---
290	I, Panihati (M)	Panch Kari Sadhuka Road	Yes	86	413	0.372	OD	---	---	---
291	I, Panihati (M)	Netaji Pally	Yes	97	413	0.311	OD	---	---	---
292	I, Panihati (M)	Banamali Karmakar Road	Yes	86	413	0.411	OD	---	---	---
293	I, Panihati (M)	Bankim Ghar	Yes	86	413	0.372	---	---	---	Nil
294	I, Panihati (M)	Nabinachal	Yes	86	414	0	OD	---	---	---
295	I, Panihati (M)	Tara Pukur (West)	Yes	86	414	0.456	---	---	---	Nil
296	I, Panihati (M)	Kala Bagan	Yes	87	415	0.412	OD	---	---	---
297	I, Panihati (M)	Tarapukur Jananagari Kalabagan	Yes	87	415	0.399	---	---	---	Nil
298	I, Panihati (M)	No. Two Mahajati Colony	Yes	88	415	0.486	OD	---	---	---
299	I, Panihati (M)	Santal Pally	Yes	87	416	302	OD	---	---	---
300	I, Panihati (M)	Ananda Nagar	Yes	88	422	0.411	OD	---	---	---
301	I, Panihati (M)	Prasanna Nagar	Yes	88	423	0.411	OD	---	---	---
302	I, Panihati (M)	Fari Bagan Bustee	Yes	89	424	0.398	OD	---	---	---
303	I, Panihati (M)	Thakur Nitya Gopal Road	Yes	87	424	0.365	OD	---	---	---
304	I, Panihati (M)	Keora Para	Yes	89	424	0.402	OD	---	---	---
305	I, Panihati (M)	Matangini Hazra Pally	Yes	89	424	0.403	OD	---	---	---

306	I, Panihati (M)	Gostha Kanan School Road	Yes	89	424	0.401	OD	---	---	---
307	I, Panihati (M)	Trannath Banerjee Road	Yes	88	424	0.411	OD	---	---	---
308	I, Panihati (M)	Sree Ramnagar	Yes	89	426	0.324	OD	---	---	---
309	I, Panihati (M)	Paschim Panshila	Yes	89	426	0.401	OD	---	---	---
310	I, Panihati (M)	No. Four Deshbandhu Nagar	Yes	89	426	0.345	OD	---	---	---
311	I, Panihati (M)	Ramchandrapur	Yes	90	429	0.398	---	---	---	Nil
312	I, Panihati (M)	Ushumpur Pally	Yes	90	429	0.401	---	---	---	Nil
313	I, Panihati (M)	Haladhar Basu Raod	Yes	91	431	0.403	OD	---	---	---
314	I, Panihati (M)	R.N.Avenue	Yes	90	432	0.359	OD	---	---	---
315	I, Panihati (M)	Amulya Rameswar Nagar	Yes	90	432	0.452	OD	---	---	---
316	I, Panihati (M)	Prantic	Yes	90	432	0.451	OD	---	---	---
317	I, Panihati (M)	No. Five Mahajati Lebu Bagan	Yes	90	432	0.401	OD	---	---	---
318	I, Panihati (M)	Nandy Bagan	Yes	91	432	0.354	OD	---	---	---
319	I, Panihati (M)	Rupayan	Yes	90	433	0.397	OD	---	---	---
320	I, Panihati (M)	Ghosh Para	Yes	91	433	0.324	OD	---	---	---
321	I, Panihati (M)	Subhas Nagar Nandan Kanan	Yes	91	434	0.411	OD	---	---	---
322	I, Panihati (M)	Khudiram Bose Road	Yes	91	434	0.369	OD	---	---	---
323	I, Panihati (M)	Musalman Para	Yes	85	436	0.409	OD	---	---	---
324	I, Panihati (M)	Bidhan Pally	Yes	92	438	0.402	OD	---	---	---
325	I, Panihati (M)	Panchanantala beside Boroline House	Yes	93	445	0.387	OD	---	---	---
326	I, Panihati (M)	Ambagan	Yes	94	448	0.375	OD	---	---	---
327	I, Panihati (M)	Agnisikha Pally	Yes	101	449	0.365	OD	---	---	---
328	I, Panihati (M)	Barabari	Yes	94	449	0.342	OD	---	---	---
329	I, Panihati (M)	Debendra Pally, part of Subas Uddyan	Yes	94	450	0.433	OD	---	---	---
330	I, Panihati (M)	Nibaranpur Md. K.C. Road (Musalman Para)	Yes	94	451	0.41	OD	---	---	---
331	I, Panihati (M)	Aminmiya Bustee	Yes	95	453	0.421	OD	---	---	---
332	I, Panihati (M)	Indira Nagar	Yes	95	453	0.512	OD	---	---	---
333	I, Panihati (M)	Gouranga Nagar	Yes	95	454	0.432	OD	---	---	---
334	I, Panihati (M)	Krishnapur Road (West) Bye Lane	Yes	94	456	0.344	OD	---	---	---
335	I, Panihati (M)	Purbanchal B Block	Yes	96	458	0.41	OD	---	---	---
336	I, Panihati (M)	Tanti Para	Yes	96	458	0.411	OD	---	---	---
337	I, Panihati (M)	East Nirajan Sen Pally	Yes	96	458	0.317	OD	---	---	---
338	I, Panihati (M)	Ramkrishna Pally	Yes	96	461	0.401	OD	---	---	---
339	I, Panihati (M)	Seth Colony	Yes	96	461	0.488	OD	---	---	---
340	I, Panihati (M)	No. One D.B. Nagar (A to E Blocks)	Yes	97	462	0.411	OD	---	---	---
341	I, Panihati (M)	Rani Rashmoni Nagar	Yes	96	463	0.421	OD	---	---	---
342	I, Panihati (M)	Mullickpara and Binoy Bustee	Yes	98	464	0.48	OD	---	---	---
343	I, Panihati (M)	Azad Hind Nagar BL Two and Three	Yes	97	465	0.402	---	---	---	Nil
344	I, Panihati (M)	Laha Bagan	Yes	98	465	0.341	OD	---	---	---
345	I, Panihati (M)	New Bustee	Yes	97	466	0.368	OD	---	---	---
346	I, Panihati (M)	Rajabagan	Yes	98	467	0.398	OD	---	---	---
347	I, Panihati (M)	No. Two Town Colony	Yes	98	467	0.397	OD	---	---	---
348	I, Panihati (M)	No. One Town Colony	Yes	98	468	0.401	OD	---	---	---
349	I, Panihati (M)	Saha Bagan	Yes	98	468	0.403	OD	---	---	---
350	I, Panihati (M)	Rambalir Math APC Road	Yes	98	468	0.402	---	---	---	Nil
351	I, Panihati (M)	Nabarun Pally	Yes	98	468	1.377	OD	---	---	---
352	I, Panihati (M)	Jaminder Para	Yes	98	468	0.432	OD	---	---	---
353	I, Panihati (M)	Santi Nagar Canal Road	Yes	98	468	0.411	OD	---	---	---
354	I, Panihati (M)	Samajseba Pally	Yes	98	470	0.402	OD	---	---	---
355	I, Panihati (M)	South Subas Nagar	Yes	98	472	0.398	---	---	---	Nil
356	I, Panihati (M)	S.N. Road	Yes	99	472	0.479	OD	---	---	---

357	I, Panihati (M)	Sukhchar Bazar Prajatantra Pally	Yes	98	472	0.443	OD	---	---	---
358	I, Panihati (M)	Mantanginin Hazra Road	Yes	98	473	0.401	---	---	---	Nil
359	I, Panihati (M)	Pal Para	Yes	99	474	0.395	OD	---	---	---
360	I, Panihati (M)	Tejpal Nagar	Yes	99	474	0.355	OD	---	---	---
361	I, Panihati (M)	Jayprakash Colony	Yes	99	474	0.398	OD	---	---	---
362	I, Panihati (M)	Bye Lane Ananda Nagar, A.M. Road	Yes	99	474	0.421	OD	---	---	---
363	I, Panihati (M)	Amara Puri	Yes	99	474	0.401	OD	---	---	---
364	I, Panihati (M)	Alokapur	Yes	99	474	0.413	OD	---	---	---
365	I, Panihati (M)	Udaytirtha	Yes	99	477	0.421	OD	---	---	---
366	I, Panihati (M)	Matri Pally	Yes	99	477	0.398	OD	---	---	---
367	I, Panihati (M)	Aswini Dutta Road	Yes	99	477	0.421	OD	---	---	---
368	I, Panihati (M)	Sarada Pally	Yes	99	478	0.411	OD	---	---	---
369	I, Panihati (M)	Subarnapur	Yes	100	478	0.322	OD	---	---	---
370	I, Panihati (M)	Debayan	Yes	100	478	0.387	---	---	---	Nil
371	I, Panihati (M)	Shree Nagar	Yes	100	479	392	---	---	---	Nil
372	I, Panihati (M)	Uttarpally Shib Bhatak Road	Yes	100	479	0.392	---	---	---	Nil
373	I, Panihati (M)	Ram Kripal Bustee	Yes	100	479	0.411	OD	---	---	---
374	I, Panihati (M)	Suknta Pally	Yes	100	480	0.411	---	---	---	Nil
375	I, Panihati (M)	Adarsha Nagar	Yes	101	480	0.399	---	---	---	Nil
376	I, Panihati (M)	Sarada Pally Canal Road	Yes	100	480	0.421	OD	---	---	---
377	I, Panihati (M)	Gopal Chatterjee Road	Yes	101	482	0.438	OD	---	---	---
378	I, Panihati (M)	Ramkrishnapur	Yes	101	482	0.492	OD	---	---	---
379	I, Panihati (M)	Ghola Sukanta Pally (Mallick Bagan)	Yes	101	483	0.411	OD	---	---	---
380	I, Panihati (M)	Bose Pukur	Yes	101	483	0.382	OD	---	---	---
381	I, Panihati (M)	Deshbandhu Nagar	Yes	101	483	0.352	OD	---	---	---
382	I, Panihati (M)	Vivekananda Pally	Yes	101	483	0.315	OD	---	---	---
383	I, Panihati (M)	Rasiklal Sreemani	Yes	101	483	0.311	OD	---	---	---
384	I, Panihati (M)	Vivekananda Pally No. Five	Yes	101	483	0.425	OD	---	---	---
385	I, Panihati (M)	Subhas Nagar Jheel Paar	Yes	101	483	0.401	---	---	---	Nil
386	I, Panihati (M)	Milangarh	Yes	101	484	0.314	OD	---	---	---
387	I, Panihati (M)	Muslim Para	Yes	101	485	0.401	OD	---	---	---
388	I, Panihati (M)	Simul Tala	Yes	101	485	0.413	---	---	---	Nil
389	I, Panihati (M)	Simul Tala	Yes	101	485	0.413	---	---	---	Nil
390	I, Panihati (M)	Ksudiram Pally	Yes	101	485	0.422	OD	---	---	---
391	I, Panihati (M)	Jugini Para	Yes	101	485	0.411	---	---	---	Nil
392	I, Panihati (M)	No. Three Mahajati Nagar	Yes	101	485	0.365	OD	---	---	---
393	I, Panihati (M)	Adarsh Pally	Yes	102	486	0.376	OD	---	---	---
394	I, Panihati (M)	Teor Para	Yes	101	487	0.381	OD	---	---	---
395	I, Panihati (M)	Debnath Pally	Yes	101	487	0.39	OD	---	---	---
396	I, Panihati (M)	Ananda Pally	Yes	102	488	0	---	---	---	Nil
397	I, Panihati (M)	Niranjana Sen Pally	Yes	116	488	0.314	OD	---	---	---
398	I, Panihati (M)	Purbanchal Shree Nagar	Yes	103	491	0.398	OD	---	---	---
399	I, Panihati (M)	Changrar Bagan	Yes	103	491	0.378	OD	---	---	---
400	I, Panihati (M)	Izriel Colony	Yes	103	491	0.411	OD	---	---	---
401	I, Panihati (M)	Naba Pally	Yes	103	493	401	---	---	---	Nil
402	I, Panihati (M)	Surya Sen Nagar	Yes	103	494	0.431	OD	---	---	---
403	I, Panihati (M)	Purbanchal D Block	Yes	103	495	0.422	OD	---	---	---
404	I, Panihati (M)	Adibasipally Harish Chandra Dutta Road	Yes	138	496	0.402	OD	---	---	---
405	I, Panihati (M)	New Adarsa Nagar	Yes	103	496	0.405	---	---	---	Nil
406	I, Panihati (M)	Nilachal (Marwari Bagan)	Yes	103	496	0.407	OD	---	---	---
407	I, Panihati (M)	Uttar Natagarh Khalpar	Yes	103	496	0	---	---	---	Nil
408	I, Panihati (M)	S.N. Dutta Road	Yes	103	496	0.358	OD	---	---	---
409	I, Panihati (M)	Sree Pally	Yes	103	496	0.411	OD	---	---	---
410	I, Panihati (M)	Netaji Nagar	Yes	91	496	0.398	OD	---	---	---

411	I, Panihati (M)	Bidyasagar Colony	Yes	103	496	0.34	OD	---	---	---
412	I, Panihati (M)	Purbanchal Shree Nagar	Yes	103	497	0.452	OD	---	---	---
413	I, Panihati (M)	Sukanta Pally	Yes	103	497	0.51	OD	---	---	---
414	I, Panihati (M)	No. One Subhash Nagar	Yes	104	498	0.408	OD	---	---	---
415	I, Panihati (M)	Purbanchal Block C	Yes	104	498	0.41	OD	---	---	---
416	I, Panihati (M)	New Bustee Phool Bagan	Yes	105	498	0.364	OD	---	---	---
417	I, Panihati (M)	Sarani Savgha Bustee	Yes	105	498	0.48	OD	---	---	---
418	I, Panihati (M)	Raja Bustee	Yes	104	499	0.371	OD	---	---	---
419	I, Panihati (M)	Gandhi Nagar	Yes	105	501	0.411	OD	---	---	---
420	I, Panihati (M)	Barua Para	Yes	105	502	0.501	OD	---	---	---
421	I, Panihati (M)	Ramkrishna Pally	Yes	107	505	0.423	OD	---	---	---
422	I, Panihati (M)	Saral Pally	Yes	105	506	0.425	---	---	---	Nil
423	I, Panihati (M)	Babur Bagan	Yes	106	507	0.411	OD	---	---	---
424	I, Panihati (M)	No. Two Subhas Nagar	Yes	105	507	0.401	OD	---	---	---
425	I, Panihati (M)	Krishnapur Road	Yes	105	507	0.457	OD	---	---	---
426	I, Panihati (M)	New Colony	Yes	1044	507	0.401	OD	---	---	---
427	I, Panihati (M)	Nabib Pally	Yes	106	509	0.345	OD	---	---	---
428	I, Panihati (M)	Mahendra Nagar Dhanmath	Yes	107	514	0.345	---	---	---	Nil
429	I, Panihati (M)	Teli Bagan CC Road	Yes	108	515	0.342	OD	---	---	---
430	I, Panihati (M)	Angles Nagar	Yes	108	515	0.409	OD	---	---	---
431	I, Panihati (M)	Sukanta Pally	Yes	107	515	0.478	---	---	---	Nil
432	I, Panihati (M)	Sukanta Pally	Yes	108	515	0.361	---	---	---	Nil
433	I, Panihati (M)	East Parthapur	Yes	107	515	0.365	OD	---	---	---
434	I, Panihati (M)	Ghola Bus Stand Adibasi Pally	Yes	107	515	0.422	---	---	---	Nil
435	I, Panihati (M)	Agarpara Rail Bustee (South Station Road)	Yes	107	515	0.389	OD	---	---	---
436	I, Panihati (M)	Badamtola Kumorpara	Yes	108	515	0.412	OD	---	---	---
437	I, Panihati (M)	Jayprakash Colony	Yes	108	515	0.327	OD	---	---	---
438	I, Panihati (M)	Gol Bari	Yes	108	515	0.403	OD	---	---	---
439	I, Panihati (M)	South West PB Ghat Road	Yes	108	515	0.421	OD	---	---	---
440	I, Panihati (M)	Haladhar Basu Road Das Colony	Yes	108	515	0.428	OD	---	---	---
441	I, Panihati (M)	Sarat Pally	Yes	107	516	0.365	OD	---	---	---
442	I, Panihati (M)	No. Six Mahajati Nagar Colony	Yes	107	516	0.311	OD	---	---	---
443	I, Panihati (M)	Uttar Subhas Nagar	Yes	110	524	0.42	---	---	---	Nil
444	I, Panihati (M)	Trinath Colony	Yes	110	524	0.442	---	---	---	Nil
445	I, Panihati (M)	Thirtha Bharati	Yes	110	525	0.41	OD	---	---	---
446	I, Panihati (M)	Tarun Pally	Yes	112	539	0.467	OD	---	---	---
447	I, Panihati (M)	No. Four Mahajati Nagar	Yes	112	540	0.432	OD	---	---	---
448	I, Panihati (M)	Priti Nagar	Yes	113	540	0.341	OD	---	---	---
449	I, Panihati (M)	Teli Bagan CC Road	Yes	113	541	0.411	OD	---	---	---
450	I, Panihati (M)	Ek Ford Road	Yes	113	541	0.501	OD	---	---	---
451	I, Panihati (M)	Bankim Pally	Yes	114	541	0.402	---	---	---	Nil
452	I, Panihati (M)	Railway Bustee	Yes	114	541	402	OD	---	---	---
453	I, Panihati (M)	Ramchandrapur Uttar Pally	Yes	114	544	0.412	---	---	---	Nil
454	I, Panihati (M)	Narasingha Dutta Ghat Road Santal Pally	Yes	115	553	0.339	OD	---	---	---
455	I, Panihati (M)	Milangarh Dhanmath	Yes	278	838	0.423	OD	---	---	---
456	II, Baduria (M)	MADhya Para (Ward Seventeen)	Yes	66	163	0.049	OD	---	---	---
457	II, Baduria (M)	Das Para (Ward)	Yes	41	170	0.041	OD	---	---	---
458	II, Baduria (M)	Paschim Para (Ward Fourteen)	Yes	28	172	0.048	OD	---	---	---
459	II, Baduria (M)	Biswas Para (Ward Eight)	Yes	47	185	0.04	OD	---	---	---
460	II, Baduria (M)	Malo Para (Ward Thirteen)	Yes	46	186	0.038	OD	---	---	---
461	II, Baduria (M)	Akunji Para (Ward Nine)	Yes	37	195	0.039	OD	---	---	---
462	II, Baduria (M)	Purba Karigar Para (Ward Fourteen)	Yes	42	200	0.04	OD	---	---	---

463	II, Baduria (M)	Purba Bagdi Para (Ward One)	Yes	51	206	0.051	OD	---	---	---
464	II, Baduria (M)	Nikari Para (Uttar) (Ward Nine)	Yes	51	207	0.041	OD	---	---	---
465	II, Baduria (M)	Din Ali Chak (Ward Six)	Yes	53	210	0.057	OD	---	---	---
466	II, Baduria (M)	Bachhar Para (Ward Six)	Yes	59	212	0.042	OD	---	---	---
467	II, Baduria (M)	Colony Para (Ward Seventeen)	Yes	67	215	0.057	OD	---	---	---
468	II, Baduria (M)	Kabar PAra (Ward Twelve)	Yes	69	217	0.049	OD	---	---	---
469	II, Baduria (M)	MAzer Para (Ward Sixteen)	Yes	62	225	0.043	OD	---	---	---
470	II, Baduria (M)	Purba Chak Khorgachhi (Ward Fifteen)	Yes	43	227	0.057	OD	---	---	---
471	II, Baduria (M)	Karigar Para Uttar (Ward Five)	Yes	63	231	0.04	OD	---	---	---
472	II, Baduria (M)	Baz Para (Ward Sixteen)	Yes	48	235	0.041	OD	---	---	---
473	II, Baduria (M)	Khorgachhi Boyerdanga (Ward Fifteen)	Yes	67	235	0.051	OD	---	---	---
474	II, Baduria (M)	Sardar Para (Ward Sixteen)	Yes	61	241	0.041	OD	---	---	---
475	II, Baduria (M)	Malo Para (Ward Seven)	Yes	67	242	0.045	OD	---	---	---
476	II, Baduria (M)	Karigar Para (Ward Fourteen)	Yes	48	251	0.04	OD	---	---	---
477	II, Baduria (M)	Paschim Kahar Para (Ward Twelve)	Yes	90	256	0.053	OD	---	---	---
478	II, Baduria (M)	NAth Para (Ward Two)	Yes	72	263	0.048	OD	---	---	---
479	II, Baduria (M)	Purra Purba Para (Ward Eleven)	Yes	17	275	0.048	OD	---	---	---
480	II, Baduria (M)	Kahar Para	Yes	75	275	0.046	OD	---	---	---
481	II, Baduria (M)	Dakshin Para (Ward Ten)	Yes	72	276	0.045	OD	---	---	---
482	II, Baduria (M)	Hore Para	Yes	69	281	0.045	OD	---	---	---
483	II, Baduria (M)	Ballavpur Para (Ward TEen)	Yes	57	283	0.048	OD	---	---	---
484	II, Baduria (M)	Baikara Muslim Para (Ward Seven)	Yes	46	285	0.044	OD	---	---	---
485	II, Baduria (M)	Dum Dum Para (Ward Eleven)	Yes	59	286	0.041	OD	---	---	---
486	II, Baduria (M)	Majher Para	Yes	75	290	0.045	OD	---	---	---
487	II, Baduria (M)	Bazar Para (Ward Twelve)	Yes	72	290	0.045	OD	---	---	---
488	II, Baduria (M)	Chak Khorgachhi (Ward Fifteen)	Yes	52	297	0.049	OD	---	---	---
489	II, Baduria (M)	Kapali Para	Yes	81	310	0.041	OD	---	---	---
490	II, Baduria (M)	Purba Colony Para (Ward Four)	Yes	79	317	0.051	OD	---	---	---
491	II, Baduria (M)	Kayal and Karigar Para	No	59	318	0.04	OD	---	---	---
492	II, Baduria (M)	Uttar Kahar Para (Ward Eight)	Yes	103	337	0.05	OD	---	---	---
493	II, Baduria (M)	Baikara Dakshin Para	Yes	72	338	0.046	OD	---	---	---
494	II, Baduria (M)	Karigar Para (Ward Five)	Yes	132	341	0.049	OD	---	---	---
495	II, Baduria (M)	Paschim Batul Danga (Ward Fourteen)	Yes	65	351	0.051	OD	---	---	---
496	II, Baduria (M)	Colony Para (Ward Four)	Yes	96	352	0.048	OD	---	---	---
497	II, Baduria (M)	Panta Paral	Yes	60	352	0.044	OD	---	---	---
498	II, Baduria (M)	Char Para (Ward Three)	Yes	107	361	0.058	OD	---	---	---
499	II, Baduria (M)	Purba Kahar Para (Ward Fifteen)	Yes	55	361	0.048	OD	---	---	---
500	II, Baduria (M)	Kuthi Bari	Yes	74	370	0.046	OD	---	---	---
501	II, Baduria (M)	Satchasi Para (Ward Ten)	Yes	76	386	0.048	OD	---	---	---
502	II, Baduria (M)	Mondol Para	Yes	63	405	0.043	OD	---	---	---
503	II, Baduria (M)	Nikari Para (Ward Nine)	Yes	113	427	0.051	OD	---	---	---
504	II, Baduria (M)	Banik Para (Ward)	Yes	115	447	0.049	OD	---	---	---
505	II, Baduria (M)	Jeher Para (Ward Ten)	No	102	460	0.048	OD	---	---	---
506	II, Baduria (M)	Anarpur Muslim Para (Ward Four)	Yes	166	823	0.071	OD	---	---	---
507	I, Barasat (M)	One Hundred Fifty Nine Slums	No	18315	73925	27.8	---	---	---	BD
508	I, Madhyamgram (M)	One Hundred Twenty Eight Slums	Yes	18842	75008	384	---	---	---	BD

509	II, New Barrackpore (M)	Sabjibagan No. Twenty	Yes	27	119	0.04	OD	---	---	---
510	II, New Barrackpore (M)	Collegepara No. Thirty One	Yes	32	154	0.35	OD	---	---	---
511	II, New Barrackpore (M)	Low Land Baste No.	Yes	41	167	1.038	OD	---	---	---
512	II, New Barrackpore (M)	Jhilpara No. Thirty Three	Yes	46	218	0.35	OD	---	---	---
513	II, New Barrackpore (M)	Sabjibagan No. Eighteen	Yes	85	244	0.504	OD	---	---	---
514	II, New Barrackpore (M)	Kalabagan No. Twenty Eight	Yes	57	246	0.907	OD	---	---	---
515	II, New Barrackpore (M)	Sabjibagan No. Nineteen	Yes	57	265	0.41	OD	---	---	---
516	II, New Barrackpore (M)	Bansbagan No. Fifteen	Yes	64	287	0.807	OD	---	---	---
517	II, New Barrackpore (M)	Kalabagan Baste No. Twenty Nine	Yes	75	323	1.11	OD	---	---	---
518	II, New Barrackpore (M)	Chasipara Basti No. Five	Yes	82	339	0.843	OD	---	---	---
519	II, New Barrackpore (M)	Chasipara No. Six	Yes	93	339	1.036	OD	---	---	---
520	II, New Barrackpore (M)	Bansbagan No. Sixteen	Yes	172	340	3.09	OD	---	---	---
521	II, New Barrackpore (M)	Burir Bari No. Three	Yes	113	402	0.901	OD	---	---	---
522	II, New Barrackpore (M)	Chandrapally Para No. Thirty	Yes	87	411	0.16	OD	---	---	---
523	II, New Barrackpore (M)	Burir Bari No. One	Yes	90	448	1.54	OD	---	---	---
524	II, New Barrackpore (M)	Burir Bari No. Two	Yes	79	465	2.24	OD	---	---	---
525	II, New Barrackpore (M)	Burir Bari No. Four	Yes	101	466	1.2	OD	---	---	---
526	II, New Barrackpore (M)	Ambagan No. Eight	Yes	119	490	0.74	OD	---	---	---
527	II, New Barrackpore (M)	Sajirhat No. Twenty Five	Yes	112	522	0.81	OD	---	---	---
528	II, New Barrackpore (M)	South Masunda No. Twenty Seven	Yes	112	534	3.421	OD	---	---	---
529	II, New Barrackpore (M)	Lichubagan No. Seventeen	Yes	119	586	1.22	OD	---	---	---
530	II, New Barrackpore (M)	Mistrypara No. Thirty Two	Yes	123	596	0.31	OD	---	---	---
531	II, New Barrackpore (M)	Madhyapara No. Fourteen	Yes	142	640	1.215	OD	---	---	---
532	II, New Barrackpore (M)	Fatesha Baste No. Twelve	Yes	148	667	1.864	OD	---	---	---
533	II, New Barrackpore (M)	Dhakupara No. Nine	Yes	142	706	0.982	OD	---	---	---
534	II, New Barrackpore (M)	Chasipara No. Ten	Yes	167	720	2.509	OD	---	---	---
535	II, New Barrackpore (M)	Chasipara No. Eleven	Yes	172	753	1.344	OD	---	---	---
536	II, New Barrackpore (M)	Sajirhat No. Twenty Six	Yes	166	800	0.65	OD	---	---	---
537	II, New Barrackpore (M)	Sabjibagan No. Twenty Two	Yes	166	802	2.17	OD	---	---	---
538	II, New Barrackpore (M)	Low Land Baste No. Twenty Four	Yes	172	813	0.745	OD	---	---	---
539	II, New Barrackpore (M)	Talpurkurpar	Yes	168	827	2.65	OD	---	---	---
540	II, New Barrackpore (M)	Fatesha Baste No. Thirteen	Yes	186	829	2.723	OD	---	---	---
541	II, New Barrackpore (M)	Canal Baste No. Thirty Five	Yes	296	1155	0	OD	---	---	---

542	II, New Barrackpore (M)	Chasipara No. Seven	Yes	281	1392	2.125	OD	---	---	---
543	II, New Barrackpore (M)	Railway Land Baste No. Thirty Four	Yes	628	2329	0.25	---	---	---	Nil
544	I, North DumDum (M)	No Specific Name	No	17920	70760	80	OD	---	---	---
545	I, Dum Dum (M)	No Specific Name	No	6004	28326	4	OD	---	---	---
546	I, South DumDum (M)	One Hundred Nine Slums	Yes	26451	111066	5	OD	---	---	---
547	I, Rajarhat Gopalpur (M)	Sixty No. Slums	Yes	20608	82693	145.2	---	---	BD	---
548	I, Bidhannagar (M)	Twenty One Slums	Yes	14110	75900	24	---	CD	---	---

Sl. No.	Class and Name of Town	Number of latrines					No. of tap points/ public hydrants installed for supply of protected water	Electricity (Number of connections)		
		Pit System	Private			Community		Domestic	Road lighting (points)	Others
			Flush/ Pour	Flush (Water borne)	Service					
1	2	12	13	14	15	16	17	18	19	20
1	I, Bongaon (M)	462	0	0	0	0	0	462	0	0
2	I, Bongaon (M)	114	0	0	0	0	0	114	0	0
3	I, Bongaon (M)	223	0	0	0	0	0	323	0	0
4	I, Bongaon (M)	56	0	0	0	1	0	56	0	0
5	I, Bongaon (M)	420	0	0	0	0	0	420	0	0
6	I, Bongaon (M)	195	0	0	0	0	0	195	0	0
7	I, Bongaon (M)	273	0	0	0	0	0	273	0	0
8	I, Bongaon (M)	430	0	0	0	0	0	430	0	0
9	I, Bongaon (M)	563	0	0	0	0	0	563	0	0
10	I, Bongaon (M)	506	0	0	0	0	0	506	0	0
11	I, Bongaon (M)	525	0	0	0	0	0	525	0	0
12	I, Bongaon (M)	508	0	0	0	0	0	508	0	0
13	I, Bongaon (M)	667	0	0	0	0	0	667	0	0
14	I, Bongaon (M)	180	0	0	0	0	0	180	0	0
15	I, Bongaon (M)	561	0	0	0	0	0	561	0	0
16	I, Bongaon (M)	699	0	0	0	0	0	699	0	0
17	I, Bongaon (M)	420	0	0	0	0	0	420	0	0
18	I, Bongaon (M)	623	0	0	0	1	0	623	0	0
19	I, Bongaon (M)	484	0	0	0	0	0	484	0	0
20	I, Bongaon (M)	732	0	0	0	0	0	732	0	0
21	I, Bongaon (M)	431	0	0	0	1	0	431	0	0
22	I, Bongaon (M)	449	0	0	0	1	0	449	0	0
23	I, Halisahar (M)	2417	0	0	4547	2	1506	17998	200	2097
24	I, Kanchrapara (M+OG)	371	2595	17	33	0	99	2775	695	0
25	I, Bhatpara (M+OG)	5000	5500	0	5000	500	5020	14809	200	1201
26	III, Gobardanga (M)	350	150	0	0	0	75	300	105	0
27	I, Ashokenagar Kalyangarh (M)	10	0	0	0	0	3	67	13	0
28	I, Ashokenagar Kalyangarh (M)	1	0	0	0	0	0	1	0	0
29	I, Ashokenagar Kalyangarh (M)	65	0	0	0	0	0	57	10	0
30	I, Ashokenagar Kalyangarh (M)	10	0	0	0	0	0	29	2	0
31	I, Ashokenagar Kalyangarh (M)	47	0	0	0	0	0	43	3	0
32	I, Ashokenagar Kalyangarh (M)	13	0	0	0	0	0	47	3	0

33	I, Ashokenagar Kalyangarh (M)	15	0	0	0	0	0	14	5	0
34	I, Ashokenagar Kalyangarh (M)	7	0	0	0	0	0	0	0	0
35	I, Ashokenagar Kalyangarh (M)	15	0	0	0	0	10	64	12	0
36	I, Ashokenagar Kalyangarh (M)	65	0	0	0	0	2	47	15	0
37	I, Ashokenagar Kalyangarh (M)	17	0	0	0	0	0	47	4	0
38	I, Ashokenagar Kalyangarh (M)	83	0	0	0	0	0	83	15	0
39	I, Ashokenagar Kalyangarh (M)	109	0	0	0	0	0	93	9	0
40	I, Ashokenagar Kalyangarh (M)	72	0	0	0	0	15	67	7	0
41	I, Ashokenagar Kalyangarh (M)	103	0	0	0	0	6	85	7	0
42	I, Ashokenagar Kalyangarh (M)	57	0	0	0	0	3	68	10	0
43	I, Ashokenagar Kalyangarh (M)	85	0	0	0	0	0	27	4	0
44	I, Ashokenagar Kalyangarh (M)	39	0	0	0	0	12	72	18	0
45	I, Ashokenagar Kalyangarh (M)	76	0	0	0	0	5	71	10	0
46	I, Ashokenagar Kalyangarh (M)	47	0	0	0	0	3	71	10	0
47	I, Ashokenagar Kalyangarh (M)	63	0	0	0	0	0	49	0	0
48	I, Ashokenagar Kalyangarh (M)	78	0	0	0	0	4	103	12	0
49	I, Ashokenagar Kalyangarh (M)	65	0	0	0	0	2	65	10	0
50	I, Ashokenagar Kalyangarh (M)	67	0	0	0	0	5	57	4	0
51	I, Ashokenagar Kalyangarh (M)	78	0	0	0	0	0	77	14	0
52	I, Ashokenagar Kalyangarh (M)	78	0	0	0	0	0	82	14	0
53	I, Ashokenagar Kalyangarh (M)	67	0	0	0	0	1	97	3	0
54	I, Ashokenagar Kalyangarh (M)	37	0	0	0	0	2	53	9	0
55	I, Ashokenagar Kalyangarh (M)	7	0	0	0	0	1	47	4	0
56	I, Ashokenagar Kalyangarh (M)	47	0	0	0	0	3	51	9	0
57	I, Ashokenagar Kalyangarh (M)	12	0	0	0	0	1	57	2	0
58	I, Ashokenagar Kalyangarh (M)	30	0	0	0	0	0	29	25	0
59	I, Ashokenagar Kalyangarh (M)	50	0	0	0	0	2	58	19	0
60	I, Ashokenagar Kalyangarh (M)	30	0	0	0	0	2	33	15	0
61	I, Ashokenagar Kalyangarh (M)	25	0	0	0	0	0	42	8	0
62	I, Ashokenagar Kalyangarh (M)	25	0	0	0	0	0	43	7	0
63	I, Ashokenagar Kalyangarh (M)	7	0	0	0	0	0	57	7	0
64	I, Ashokenagar Kalyangarh (M)	87	0	0	0	0	0	72	13	0
65	I, Ashokenagar Kalyangarh (M)	95	0	0	0	0	5	105	20	0

66	I, Ashokenagar Kalyangarh (M)	65	0	0	0	0	5	48	15	0
67	I, Ashokenagar Kalyangarh (M)	72	0	0	0	0	3	68	9	0
68	I, Ashokenagar Kalyangarh (M)	15	0	0	0	0	0	30	0	0
69	I, Ashokenagar Kalyangarh (M)	53	0	0	0	0	5	65	7	0
70	I, Ashokenagar Kalyangarh (M)	49	0	0	0	0	4	72	8	0
71	I, Ashokenagar Kalyangarh (M)	97	0	0	0	0	0	82	10	0
72	I, Ashokenagar Kalyangarh (M)	84	0	0	0	0	24	84	9	0
73	I, Ashokenagar Kalyangarh (M)	47	0	0	0	0	3	56	8	0
74	I, Ashokenagar Kalyangarh (M)	10	0	0	0	0	0	18	10	0
75	I, Ashokenagar Kalyangarh (M)	75	0	0	0	0	0	38	11	0
76	I, Ashokenagar Kalyangarh (M)	17	0	0	0	0	0	52	1	0
77	I, Ashokenagar Kalyangarh (M)	10	0	0	0	0	0	67	19	0
78	I, Ashokenagar Kalyangarh (M)	30	0	0	0	0	3	65	7	0
79	I, Ashokenagar Kalyangarh (M)	58	0	0	0	0	0	87	4	0
80	I, Ashokenagar Kalyangarh (M)	67	0	0	0	0	0	97	4	0
81	I, Ashokenagar Kalyangarh (M)	84	0	0	0	0	0	51	0	0
82	I, Ashokenagar Kalyangarh (M)	45	0	0	0	0	0	35	0	0
83	I, Ashokenagar Kalyangarh (M)	96	0	0	0	0	0	96	32	0
84	I, Ashokenagar Kalyangarh (M)	90	0	0	0	0	7	81	12	0
85	I, Ashokenagar Kalyangarh (M)	50	0	0	0	0	0	43	5	0
86	I, Ashokenagar Kalyangarh (M)	75	0	0	0	0	0	43	9	0
87	I, Ashokenagar Kalyangarh (M)	98	0	0	0	0	0	69	27	0
88	I, Ashokenagar Kalyangarh (M)	93	0	0	0	0	0	17	1	0
89	I, Ashokenagar Kalyangarh (M)	83	0	0	0	0	0	37	0	0
90	I, Ashokenagar Kalyangarh (M)	55	0	0	0	0	3	42	20	0
91	I, Ashokenagar Kalyangarh (M)	60	0	0	0	0	5	36	10	0
92	I, Ashokenagar Kalyangarh (M)	77	0	0	0	0	0	81	12	0
93	I, Ashokenagar Kalyangarh (M)	101	0	0	0	0	91	4	0	0
94	I, Ashokenagar Kalyangarh (M)	52	0	0	0	0	1	53	10	0
95	I, Ashokenagar Kalyangarh (M)	100	0	0	0	0	0	98	0	0
96	I, Ashokenagar Kalyangarh (M)	11	0	0	0	0	4	69	1	0
97	I, Ashokenagar Kalyangarh (M)	137	0	0	0	0	1	0	12	47
98	I, Ashokenagar Kalyangarh (M)	59	0	0	0	0	5	45	12	0

99	I, Ashokenagar Kalyangarh (M)	27	0	0	0	0	0	41	1	0
100	I, Ashokenagar Kalyangarh (M)	115	0	0	0	0	1	35	12	0
101	I, Ashokenagar Kalyangarh (M)	3	0	0	0	0	0	71	2	0
102	I, Ashokenagar Kalyangarh (M)	23	0	0	0	0	0	27	2	0
103	I, Ashokenagar Kalyangarh (M)	63	0	0	0	0	0	63	11	0
104	I, Ashokenagar Kalyangarh (M)	87	0	0	0	0	0	87	13	0
105	I, Ashokenagar Kalyangarh (M)	129	0	0	0	0	0	0	0	0
106	I, Ashokenagar Kalyangarh (M)	110	0	0	0	0	24	147	12	0
107	I, Ashokenagar Kalyangarh (M)	67	0	0	0	0	0	91	5	0
108	I, Ashokenagar Kalyangarh (M)	15	0	0	0	0	0	85	22	0
109	I, Ashokenagar Kalyangarh (M)	17	0	0	0	0	5	86	4	0
110	I, Ashokenagar Kalyangarh (M)	105	0	0	0	0	0	88	14	0
111	I, Ashokenagar Kalyangarh (M)	102	0	0	0	0	0	95	16	0
112	I, Ashokenagar Kalyangarh (M)	79	0	0	0	0	0	57	0	0
113	I, Ashokenagar Kalyangarh (M)	110	0	0	0	0	1	61	18	0
114	I, Ashokenagar Kalyangarh (M)	12	0	0	0	0	4	39	10	0
115	I, Ashokenagar Kalyangarh (M)	87	0	0	0	0	8	75	17	0
116	I, Ashokenagar Kalyangarh (M)	126	0	0	0	0	0	0	2	69
117	I, Ashokenagar Kalyangarh (M)	127	0	0	0	0	0	103	11	0
118	I, Ashokenagar Kalyangarh (M)	50	0	0	0	0	9	97	10	0
119	I, Ashokenagar Kalyangarh (M)	2	0	0	0	0	57	2	0	0
120	I, Ashokenagar Kalyangarh (M)	100	0	0	0	0	0	42	10	0
121	I, Ashokenagar Kalyangarh (M)	87	0	0	0	0	8	110	12	0
122	I, Ashokenagar Kalyangarh (M)	102	0	0	0	0	0	33	0	0
123	I, Ashokenagar Kalyangarh (M)	34	0	0	0	0	0	27	2	0
124	I, Ashokenagar Kalyangarh (M)	5	0	0	0	0	0	27	3	0
125	I, Ashokenagar Kalyangarh (M)	94	0	0	0	0	0	85	7	0
126	I, Ashokenagar Kalyangarh (M)	7	0	0	0	0	0	27	5	0
127	I, Ashokenagar Kalyangarh (M)	10	0	0	0	0	0	3	47	7
128	I, Ashokenagar Kalyangarh (M)	37	0	0	0	0	0	31	0	0
129	I, Ashokenagar Kalyangarh (M)	120	0	0	0	0	0	101	15	0
130	I, Ashokenagar Kalyangarh (M)	67	0	0	0	0	2	61	15	0
131	I, Ashokenagar Kalyangarh (M)	100	0	0	0	0	0	110	16	0

132	I, Ashokenagar Kalyangarh (M)	70	0	0	0	0	7	90	8	0
133	I, Ashokenagar Kalyangarh (M)	51	0	0	0	0	6	73	9	0
134	I, Ashokenagar Kalyangarh (M)	67	0	0	0	0	0	43	9	0
135	I, Ashokenagar Kalyangarh (M)	40	0	0	0	0	0	87	2	0
136	I, Ashokenagar Kalyangarh (M)	110	0	0	0	0	7	105	13	0
137	I, Ashokenagar Kalyangarh (M)	45	0	0	0	0	10	0	15	0
138	I, Ashokenagar Kalyangarh (M)	37	0	0	0	0	5	33	8	0
139	I, Ashokenagar Kalyangarh (M)	78	0	0	0	0	5	71	30	0
140	I, Ashokenagar Kalyangarh (M)	93	0	0	0	0	0	82	8	0
141	I, Ashokenagar Kalyangarh (M)	91	0	0	0	0	6	65	11	0
142	I, Ashokenagar Kalyangarh (M)	60	0	0	0	0	0	51	0	0
143	I, Ashokenagar Kalyangarh (M)	42	0	0	0	0	0	40	0	0
144	I, Ashokenagar Kalyangarh (M)	50	0	0	0	0	0	27	0	0
145	I, Ashokenagar Kalyangarh (M)	80	0	0	0	0	7	98	13	0
146	I, Ashokenagar Kalyangarh (M)	47	0	0	0	0	3	73	10	0
147	I, Ashokenagar Kalyangarh (M)	27	0	0	0	0	2	76	8	0
148	I, Ashokenagar Kalyangarh (M)	10	0	0	0	0	2	67	5	0
149	I, Ashokenagar Kalyangarh (M)	72	0	0	0	0	23	72	10	0
150	I, Ashokenagar Kalyangarh (M)	30	0	0	0	0	0	67	0	0
151	I, Ashokenagar Kalyangarh (M)	110	0	0	0	0	23	110	10	0
152	I, Ashokenagar Kalyangarh (M)	120	0	0	0	0	23	103	11	0
153	I, Ashokenagar Kalyangarh (M)	120	0	0	0	0	24	57	12	0
154	I, Ashokenagar Kalyangarh (M)	120	0	0	0	0	23	112	12	0
155	I, Ashokenagar Kalyangarh (M)	68	0	0	0	0	4	97	17	0
156	I, Ashokenagar Kalyangarh (M)	97	0	0	0	0	0	66	6	0
157	I, Ashokenagar Kalyangarh (M)	110	0	0	0	0	15	67	15	0
158	I, Ashokenagar Kalyangarh (M)	110	0	0	0	0	0	93	2	0
159	I, Ashokenagar Kalyangarh (M)	100	0	0	0	0	10	70	25	0
160	I, Ashokenagar Kalyangarh (M)	97	0	0	0	0	7	113	18	0
161	I, Ashokenagar Kalyangarh (M)	20	0	0	0	0	15	0	12	0
162	I, Ashokenagar Kalyangarh (M)	37	0	0	0	0	20	68	23	0
163	I, Ashokenagar Kalyangarh (M)	110	0	0	0	0	15	95	30	0
164	I, Ashokenagar Kalyangarh (M)	162	0	0	0	0	0	127	15	0

165	I, Ashokenagar Kalyangarh (M)	106	0	0	0	0	6	109	15	0
166	I, Ashokenagar Kalyangarh (M)	101	0	0	0	0	0	93	5	0
167	I, Ashokenagar Kalyangarh (M)	85	0	0	0	0	0	71	8	0
168	I, Ashokenagar Kalyangarh (M)	56	0	0	0	0	0	101	1	0
169	I, Ashokenagar Kalyangarh (M)	101	0	0	0	0	0	89	15	0
170	I, Ashokenagar Kalyangarh (M)	115	0	0	0	0	4	107	13	0
171	II, Garulia (M)	1000	4000	0	100	10	1000	5500	50	303
172	I, North Barrackpore (M)	1200	37	0	350	5	165	0	220	0
173	I, Barrackpore (M)	0	1	0	5	0	1	0	8	0
174	I, Barrackpore (M)	0	2	0	6	0	2	0	9	0
175	I, Barrackpore (M)	0	6	0	2	0	2	0	6	0
176	I, Barrackpore (M)	0	2	0	6	0	2	0	7	0
177	I, Barrackpore (M)	0	2	0	7	0	2	0	8	0
178	I, Barrackpore (M)	0	2	0	8	0	2	0	8	0
179	I, Barrackpore (M)	0	10	0	1	0	2	0	14	0
180	I, Barrackpore (M)	0	5	0	5	0	2	0	14	0
181	I, Barrackpore (M)	0	10	0	1	0	2	0	14	0
182	I, Barrackpore (M)	0	2	0	5	0	3	0	18	0
183	I, Barrackpore (M)	0	2	0	6	0	2	0	16	0
184	I, Barrackpore (M)	0	6	0	2	0	2	0	16	0
185	I, Barrackpore (M)	0	6	0	2	0	2	0	16	0
186	I, Barrackpore (M)	0	1	0	7	0	1	0	20	0
187	I, Barrackpore (M)	0	2	0	10	0	2	0	12	0
188	I, Barrackpore (M)	0	10	0	4	0	2	0	15	0
189	I, Barrackpore (M)	0	10	0	3	0	2	0	14	0
190	I, Barrackpore (M)	0	1	0	7	0	1	0	16	0
191	I, Barrackpore (M)	0	8	0	5	0	4	0	14	0
192	I, Barrackpore (M)	0	1	0	12	0	1	0	12	0
193	I, Barrackpore (M)	0	2	0	12	1	2	0	18	0
194	I, Barrackpore (M)	0	1	0	12	0	1	0	15	0
195	I, Barrackpore (M)	0	1	0	9	0	1	0	18	0
196	I, Barrackpore (M)	0	1	0	9	0	1	0	19	0
197	I, Barrackpore (M)	0	8	0	6	0	2	0	16	0
198	I, Barrackpore (M)	0	2	0	12	0	1	0	18	0
199	I, Barrackpore (M)	0	1	0	9	1	1	0	25	0
200	I, Barrackpore (M)	0	10	0	5	1	6	0	16	0
201	I, Barrackpore (M)	0	1	0	14	0	1	0	19	0
202	I, Barrackpore (M)	0	1	0	10	0	1	0	20	0
203	I, Barrackpore (M)	0	7	0	5	0	3	0	16	0
204	I, Barrackpore (M)	0	1	0	15	0	1	0	10	0
205	I, Barrackpore (M)	0	12	0	5	1	2	0	16	0
206	I, Barrackpore (M)	0	12	0	5	0	4	0	10	0
207	I, Barrackpore (M)	0	1	0	16	0	1	0	12	0
208	I, Barrackpore (M)	0	1	0	17	0	2	0	16	0
209	I, Barrackpore (M)	0	1	0	17	0	1	0	22	0
210	I, Barrackpore (M)	0	1	0	17	0	1	0	20	0
211	I, Barrackpore (M)	0	6	0	13	0	2	0	16	0
212	I, Barrackpore (M)	0	2	0	17	0	2	0	10	0
213	I, Barrackpore (M)	0	1	0	17	0	1	0	20	0
214	I, Barrackpore (M)	0	1	0	18	0	1	0	12	0
215	I, Barrackpore (M)	0	1	0	15	0	1	0	12	0
216	I, Barrackpore (M)	0	2	0	18	0	2	0	11	0

217	I, Barrackpore (M)	0	2	0	19	0	1	0	18	0
218	I, Barrackpore (M)	0	1	0	20	0	1	0	20	0
219	I, Barrackpore (M)	0	2	0	19	0	2	0	22	0
220	I, Barrackpore (M)	0	12	0	10	2	5	0	14	0
221	I, Barrackpore (M)	0	2	0	21	0	2	0	16	0
222	I, Barrackpore (M)	0	1	0	22	0	1	0	30	0
223	I, Barrackpore (M)	0	1	0	15	0	1	0	21	0
224	I, Barrackpore (M)	0	3	0	25	0	2	0	14	0
225	I, Barrackpore (M)	0	1	0	25	0	2	0	18	0
226	I, Barrackpore (M)	0	1	0	25	1	1	0	22	0
227	I, Barrackpore (M)	0	2	0	25	0	2	0	25	0
228	I, Barrackpore (M)	0	2	0	26	1	2	0	30	0
229	I, Barrackpore (M)	0	2	0	22	0	2	0	30	0
230	I, Barrackpore (M)	0	1	0	28	0	1	0	30	0
231	I, Barrackpore (M)	0	1	0	30	0	1	0	30	0
232	I, Barrackpore (M)	0	2	0	30	0	3	0	16	0
233	I, Barrackpore (M)	0	2	0	30	0	2	0	14	0
234	I, Barrackpore (M)	0	1	0	30	0	1	0	16	0
235	I, Barrackpore (M)	0	6	0	25	0	2	0	17	0
236	I, Barrackpore (M)	0	4	0	10	1	3	0	28	0
237	I, Barrackpore (M)	0	2	0	20	0	2	0	26	0
238	I, Barrackpore (M)	0	1	0	33	1	1	0	40	0
239	I, Barrackpore (M)	0	32	0	5	1	3	0	28	0
240	I, Barrackpore (M)	0	15	0	24	1	6	0	14	0
241	I, Barrackpore (M)	0	1	0	35	0	1	0	33	0
242	I, Barrackpore (M)	0	2	0	26	0	2	0	28	0
243	I, Barrackpore (M)	0	5	0	15	1	4	0	22	0
244	I, Barrackpore (M)	0	22	0	10	2	5	0	26	0
245	I, Barrackpore (M)	0	2	0	34	1	2	0	25	0
246	I, Barrackpore (M)	0	37	0	11	1	10	0	34	0
247	I, Barrackpore (M)	0	4	0	32	0	3	0	22	0
248	I, Barrackpore (M)	0	2	0	48	1	3	0	50	0
249	I, Barrackpore (M)	0	3	0	64	1	3	0	30	0
250	I, Barrackpore (M)	0	60	0	12	2	7	0	32	0
251	I, Barrackpore (M)	0	40	0	34	1	5	0	30	0
252	I, Barrackpore (M)	0	5	0	51	1	4	0	18	0
253	I, Barrackpore (M)	0	35	0	9	2	4	0	42	0
254	I, Barrackpore (M)	0	70	0	46	2	10	0	30	0
255	I, Barrackpore (M)	0	80	0	75	2	10	0	32	0
256	I, Barrackpore (M)	0	4	0	150	1	4	0	55	0
257	I, Titagarh (M)	0	3922	0	0	3000	1050	0	1200	0
258	I, Khardah (M)	800	6000	0	500	10	1200	7841	100	329
259	I, Panihati (M)	10	24	0	1	1	3	35	3	5
260	I, Panihati (M)	15	57	0	0	0	3	172	11	0
261	I, Panihati (M)	21	41	0	0	0	3	69	7	0
262	I, Panihati (M)	12	42	0	0	0	2	69	8	0
263	I, Panihati (M)	19	50	0	0	0	3	69	7	0
264	I, Panihati (M)	18	48	0	0	0	4	74	8	0
265	I, Panihati (M)	12	32	0	0	0	3	76	7	0
266	I, Panihati (M)	12	43	0	0	0	4	76	7	0
267	I, Panihati (M)	20	35	0	0	0	3	77	9	0
268	I, Panihati (M)	21	43	0	0	0	4	78	7	0
269	I, Panihati (M)	30	42	0	0	0	4	79	8	0
270	I, Panihati (M)	30	49	0	0	0	6	79	5	0
271	I, Panihati (M)	10	42	0	0	0	4	81	7	0
272	I, Panihati (M)	30	51	0	0	0	3	81	7	0

273	I, Panihati (M)	21	53	0	0	0	5	83	9	0
274	I, Panihati (M)	30	28	0	0	0	4	83	8	0
275	I, Panihati (M)	23	52	0	0	0	3	84	8	0
276	I, Panihati (M)	25	42	0	0	0	3	83	10	0
277	I, Panihati (M)	10	42	0	0	0	4	85	6	0
278	I, Panihati (M)	19	38	0	0	0	4	84	9	0
279	I, Panihati (M)	25	53	0	0	0	5	84	7	0
280	I, Panihati (M)	19	48	0	0	0	5	84	9	0
281	I, Panihati (M)	15	47	0	0	0	3	85	6	0
282	I, Panihati (M)	16	49	0	0	0	4	85	6	0
283	I, Panihati (M)	19	45	0	0	0	6	102	7	0
284	I, Panihati (M)	10	42	0	0	0	3	0	6	0
285	I, Panihati (M)	10	41	0	0	0	4	85	8	0
286	I, Panihati (M)	25	56	0	0	0	4	86	6	0
287	I, Panihati (M)	20	50	0	0	0	5	87	5	0
288	I, Panihati (M)	32	42	0	0	0	3	86	11	0
289	I, Panihati (M)	12	54	0	0	0	3	85	11	0
290	I, Panihati (M)	25	45	0	0	0	4	86	11	0
291	I, Panihati (M)	21	56	0	0	0	4	97	9	0
292	I, Panihati (M)	12	53	0	0	0	6	86	8	16
293	I, Panihati (M)	30	54	0	0	0	5	86	9	0
294	I, Panihati (M)	30	39	0	0	0	3	0	12	0
295	I, Panihati (M)	21	55	0	0	0	4	86	9	0
296	I, Panihati (M)	25	53	0	0	0	3	87	6	0
297	I, Panihati (M)	20	42	0	0	0	3	87	6	0
298	I, Panihati (M)	21	54	0	0	0	7	88	5	0
299	I, Panihati (M)	20	61	0	0	0	5	87	11	0
300	I, Panihati (M)	24	43	0	0	0	5	88	10	0
301	I, Panihati (M)	10	41	0	0	0	4	88	9	0
302	I, Panihati (M)	19	45	0	0	0	6	89	7	0
303	I, Panihati (M)	18	60	0	0	0	3	87	8	0
304	I, Panihati (M)	30	52	0	0	0	3	89	6	0
305	I, Panihati (M)	10	52	0	0	0	4	89	6	0
306	I, Panihati (M)	21	51	0	0	0	3	89	8	0
307	I, Panihati (M)	25	61	0	0	0	3	88	6	0
308	I, Panihati (M)	10	65	0	0	0	3	89	9	0
309	I, Panihati (M)	10	53	0	0	0	3	89	7	0
310	I, Panihati (M)	12	41	0	0	0	6	89	7	0
311	I, Panihati (M)	16	45	0	0	0	3	90	9	0
312	I, Panihati (M)	25	57	0	0	0	3	90	9	0
313	I, Panihati (M)	21	41	0	0	0	4	91	7	0
314	I, Panihati (M)	26	43	0	0	0	3	90	9	0
315	I, Panihati (M)	30	53	0	0	0	5	90	11	0
316	I, Panihati (M)	21	56	0	0	0	4	90	9	0
317	I, Panihati (M)	12	54	0	0	0	3	90	7	0
318	I, Panihati (M)	30	61	0	0	0	9	91	7	0
319	I, Panihati (M)	19	42	0	0	0	4	90	8	0
320	I, Panihati (M)	19	43	0	0	13	514	0	9	0
321	I, Panihati (M)	12	0	0	0	0	6	91	11	0
322	I, Panihati (M)	12	42	0	0	0	6	91	8	0
323	I, Panihati (M)	30	52	0	0	0	3	85	9	0
324	I, Panihati (M)	21	48	0	0	0	4	92	9	0
325	I, Panihati (M)	22	62	0	0	0	4	93	9	0
326	I, Panihati (M)	22	54	0	0	0	4	94	7	0
327	I, Panihati (M)	31	55	0	0	0	3	101	11	0
328	I, Panihati (M)	21	62	0	0	0	4	94	6	0

329	I, Panihati (M)	30	54	0	0	0	6	94	7	0
330	I, Panihati (M)	19	53	0	0	0	3	94	11	0
331	I, Panihati (M)	30	51	0	0	0	3	95	7	0
332	I, Panihati (M)	25	43	0	0	0	4	95	7	0
333	I, Panihati (M)	19	43	0	0	0	3	95	11	0
334	I, Panihati (M)	21	52	0	0	0	4	94	9	0
335	I, Panihati (M)	10	61	0	0	0	3	96	6	0
336	I, Panihati (M)	19	56	0	0	0	4	96	9	0
337	I, Panihati (M)	25	43	0	0	0	4	96	7	0
338	I, Panihati (M)	23	48	0	0	0	4	96	9	0
339	I, Panihati (M)	19	48	0	0	0	3	96	7	0
340	I, Panihati (M)	25	52	0	0	0	3	97	7	0
341	I, Panihati (M)	25	53	0	0	0	3	96	7	0
342	I, Panihati (M)	12	54	0	0	0	6	98	13	0
343	I, Panihati (M)	20	56	0	0	0	2	97	5	0
344	I, Panihati (M)	12	53	0	0	0	6	98	7	0
345	I, Panihati (M)	25	53	0	0	0	4	97	9	0
346	I, Panihati (M)	20	54	0	0	0	3	98	7	0
347	I, Panihati (M)	21	42	0	0	0	4	98	9	0
348	I, Panihati (M)	19	61	0	0	0	3	98	8	0
349	I, Panihati (M)	20	51	0	0	0	4	98	8	0
350	I, Panihati (M)	23	49	0	0	0	9	98	11	0
351	I, Panihati (M)	10	54	0	0	0	3	98	11	0
352	I, Panihati (M)	30	45	0	0	0	4	98	8	0
353	I, Panihati (M)	30	51	0	0	0	4	98	7	0
354	I, Panihati (M)	30	52	0	0	0	5	98	7	0
355	I, Panihati (M)	25	34	3	3	3	2	98	7	0
356	I, Panihati (M)	21	54	0	0	0	5	99	11	0
357	I, Panihati (M)	10	47	0	0	0	4	98	6	0
358	I, Panihati (M)	20	42	0	0	0	3	98	6	0
359	I, Panihati (M)	21	49	0	0	0	3	99	7	0
360	I, Panihati (M)	32	49	0	0	0	5	99	3	0
361	I, Panihati (M)	16	49	0	0	0	6	99	9	0
362	I, Panihati (M)	10	42	0	0	0	4	99	11	0
363	I, Panihati (M)	12	56	0	0	0	6	99	11	0
364	I, Panihati (M)	30	56	0	0	0	5	99	16	0
365	I, Panihati (M)	25	51	0	0	0	2	99	6	0
366	I, Panihati (M)	21	52	0	0	0	4	99	9	0
367	I, Panihati (M)	12	53	0	0	0	5	99	6	0
368	I, Panihati (M)	22	49	0	0	0	4	99	7	0
369	I, Panihati (M)	25	40	0	0	0	5	100	8	0
370	I, Panihati (M)	12	0	0	0	0	3	100	9	0
371	I, Panihati (M)	12	52	0	0	0	3	98	7	0
372	I, Panihati (M)	12	48	0	0	0	3	100	7	0
373	I, Panihati (M)	12	49	0	0	0	4	100	9	0
374	I, Panihati (M)	21	51	0	0	0	5	100	14	0
375	I, Panihati (M)	24	0	0	0	0	6	101	11	0
376	I, Panihati (M)	26	49	0	0	0	4	100	9	0
377	I, Panihati (M)	21	61	0	0	0	4	101	7	0
378	I, Panihati (M)	19	52	0	0	0	4	101	9	0
379	I, Panihati (M)	17	51	0	0	0	3	101	7	0
380	I, Panihati (M)	19	52	0	0	0	5	101	7	0
381	I, Panihati (M)	12	43	0	0	0	3	101	9	0
382	I, Panihati (M)	12	53	0	0	0	4	101	7	0
383	I, Panihati (M)	30	48	0	0	0	5	101	7	0
384	I, Panihati (M)	23	78	0	0	0	6	101	9	0

385	I, Panihati (M)	21	62	0	0	0	6	101	9	0
386	I, Panihati (M)	10	54	0	0	0	4	101	7	0
387	I, Panihati (M)	19	51	0	0	0	2	101	7	0
388	I, Panihati (M)	23	54	0	0	0	3	101	7	0
389	I, Panihati (M)	30	54	0	0	0	3	101	7	0
390	I, Panihati (M)	21	58	0	0	0	3	101	9	0
391	I, Panihati (M)	19	51	0	0	0	3	0	8	0
392	I, Panihati (M)	10	53	0	0	0	6	101	6	0
393	I, Panihati (M)	18	62	0	0	0	4	102	9	0
394	I, Panihati (M)	23	59	0	0	0	6	101	10	0
395	I, Panihati (M)	20	54	0	0	0	5	101	9	0
396	I, Panihati (M)	31	43	0	0	0	3	102	9	0
397	I, Panihati (M)	25	43	0	0	0	4	116	7	0
398	I, Panihati (M)	30	52	0	0	0	3	103	10	0
399	I, Panihati (M)	12	53	0	0	0	6	103	9	0
400	I, Panihati (M)	25	58	0	0	0	6	103	8	0
401	I, Panihati (M)	19	56	0	0	0	3	103	4	0
402	I, Panihati (M)	19	53	0	0	0	3	103	11	0
403	I, Panihati (M)	25	54	0	0	0	4	103	12	0
404	I, Panihati (M)	35	42	0	0	0	3	138	6	0
405	I, Panihati (M)	25	49	0	0	0	3	103	9	0
406	I, Panihati (M)	23	52	0	0	0	6	103	11	0
407	I, Panihati (M)	25	53	0	0	0	4	103	11	0
408	I, Panihati (M)	19	54	0	0	0	3	0	10	0
409	I, Panihati (M)	12	43	0	0	0	4	103	10	0
410	I, Panihati (M)	30	54	0	0	0	6	91	9	0
411	I, Panihati (M)	10	58	0	0	0	3	103	11	0
412	I, Panihati (M)	20	61	0	0	0	4	103	11	0
413	I, Panihati (M)	10	58	0	0	0	8	103	11	0
414	I, Panihati (M)	21	55	0	0	0	6	104	5	0
415	I, Panihati (M)	10	57	0	0	0	4	104	6	0
416	I, Panihati (M)	25	41	0	0	0	3	105	7	0
417	I, Panihati (M)	21	54	0	0	0	6	105	14	0
418	I, Panihati (M)	20	48	0	0	0	3	104	7	0
419	I, Panihati (M)	21	53	0	0	0	5	105	8	0
420	I, Panihati (M)	19	54	0	0	0	5	105	16	0
421	I, Panihati (M)	19	61	0	0	0	4	107	9	0
422	I, Panihati (M)	21	61	0	0	0	2	105	9	0
423	I, Panihati (M)	22	59	0	0	0	5	106	9	0
424	I, Panihati (M)	25	61	0	0	0	2	105	4	0
425	I, Panihati (M)	25	55	0	0	0	6	105	12	0
426	I, Panihati (M)	300	43	0	0	0	4	122	7	0
427	I, Panihati (M)	30	54	0	0	0	6	106	9	0
428	I, Panihati (M)	25	0	0	0	0	3	107	15	0
429	I, Panihati (M)	20	72	0	0	0	3	108	5	0
430	I, Panihati (M)	20	53	0	0	0	6	108	7	0
431	I, Panihati (M)	23	65	0	0	0	3	107	14	0
432	I, Panihati (M)	15	56	0	0	0	3	108	11	0
433	I, Panihati (M)	25	58	0	0	0	5	107	11	0
434	I, Panihati (M)	25	57	0	0	0	6	107	11	0
435	I, Panihati (M)	21	53	0	0	0	5	107	8	0
436	I, Panihati (M)	19	57	0	0	0	7	108	8	0
437	I, Panihati (M)	10	53	0	0	0	7	108	7	0
438	I, Panihati (M)	10	45	0	0	0	8	108	6	0
439	I, Panihati (M)	19	43	0	0	0	3	108	7	0
440	I, Panihati (M)	20	48	0	0	0	6	108	7	0

441	I, Panihati (M)	21	45	0	0	0	4	107	9	0
442	I, Panihati (M)	21	41	0	0	0	3	107	7	0
443	I, Panihati (M)	20	43	0	0	0	2	110	6	0
444	I, Panihati (M)	16	53	0	0	0	3	110	11	0
445	I, Panihati (M)	21	65	0	0	0	6	110	16	0
446	I, Panihati (M)	10	54	0	0	0	7	112	16	0
447	I, Panihati (M)	21	65	0	0	0	6	112	7	0
448	I, Panihati (M)	10	45	0	0	0	6	113	35	0
449	I, Panihati (M)	15	62	0	0	0	4	113	8	0
450	I, Panihati (M)	12	65	0	0	0	7	113	4	0
451	I, Panihati (M)	25	57	0	0	0	0	114	13	0
452	I, Panihati (M)	19	65	0	0	0	5	114	9	0
453	I, Panihati (M)	19	54	0	0	0	3	114	11	0
454	I, Panihati (M)	25	58	0	0	0	5	115	8	0
455	I, Panihati (M)	40	0	0	0	0	3	278	7	0
456	II, Baduria (M)	0	29	0	0	0	4	0	11	3
457	II, Baduria (M)	0	20	0	0	0	4	0	8	3
458	II, Baduria (M)	0	20	0	0	0	3	0	9	2
459	II, Baduria (M)	0	20	0	0	0	4	9	11	3
460	II, Baduria (M)	0	20	0	0	0	4	0	11	0
461	II, Baduria (M)	0	20	0	0	0	3	5	13	3
462	II, Baduria (M)	0	20	0	0	0	3	0	11	2
463	II, Baduria (M)	0	22	0	0	0	7	0	15	3
464	II, Baduria (M)	0	24	0	0	0	4	9	11	3
465	II, Baduria (M)	0	27	0	0	0	7	6	18	4
466	II, Baduria (M)	0	23	0	0	0	6	17	15	1
467	II, Baduria (M)	0	24	0	0	0	6	7	13	4
468	II, Baduria (M)	0	22	0	0	0	5	0	12	3
469	II, Baduria (M)	0	26	0	0	0	5	0	13	2
470	II, Baduria (M)	0	21	0	0	0	4	0	11	3
471	II, Baduria (M)	0	27	0	0	0	10	19	13	2
472	II, Baduria (M)	0	20	0	0	0	4	0	13	2
473	II, Baduria (M)	0	22	0	0	0	5	3	16	3
474	II, Baduria (M)	0	26	0	0	0	5	0	14	1
475	II, Baduria (M)	0	26	0	0	0	8	21	11	1
476	II, Baduria (M)	0	20	0	0	0	4	0	9	2
477	II, Baduria (M)	0	37	0	0	0	7	0	13	2
478	II, Baduria (M)	0	24	0	0	0	8	0	14	3
479	II, Baduria (M)	0	17	0	0	0	7	2	11	1
480	II, Baduria (M)	20	0	0	0	0	5	0	6	3
481	II, Baduria (M)	0	29	0	0	0	5	17	11	4
482	II, Baduria (M)	0	20	0	0	0	8	0	6	0
483	II, Baduria (M)	0	22	0	0	0	5	9	11	2
484	II, Baduria (M)	0	20	0	0	0	4	0	7	3
485	II, Baduria (M)	0	20	0	0	0	4	0	11	1
486	II, Baduria (M)	0	20	0	0	0	7	0	5	4
487	II, Baduria (M)	0	22	0	0	0	4	0	11	3
488	II, Baduria (M)	0	24	0	0	0	6	0	15	5
489	II, Baduria (M)	0	24	0	0	0	7	0	16	4
490	II, Baduria (M)	0	32	0	0	0	10	21	11	3
491	II, Baduria (M)	0	21	0	0	0	4	0	14	5
492	II, Baduria (M)	0	25	0	0	0	5	0	12	4
493	II, Baduria (M)	0	22	0	0	0	5	0	11	0
494	II, Baduria (M)	0	32	0	0	0	10	0	7	5
495	II, Baduria (M)	0	27	0	0	0	5	3	11	3
496	II, Baduria (M)	0	24	0	0	0	9	0	8	4

497	II, Baduria (M)	0	21	0	0	0	7	0	6	0
498	II, Baduria (M)	0	29	0	0	0	5	0	17	3
499	II, Baduria (M)	0	22	0	0	0	4	0	13	3
500	II, Baduria (M)	0	22	0	0	0	7	0	6	2
501	II, Baduria (M)	0	30	0	0	0	5	0	12	2
502	II, Baduria (M)	0	20	0	0	0	6	0	5	2
503	II, Baduria (M)	0	32	0	0	0	5	0	14	3
504	II, Baduria (M)	0	20	0	0	0	4	0	8	4
505	II, Baduria (M)	0	31	0	0	0	6	0	15	2
506	II, Baduria (M)	0	42	0	0	0	10	51	17	6
507	I, Barasat (M)	0	0	0	0	0	332	0	17751	0
508	I, Madhyamgram (M)	2000	3120	0	0	1	1280	3072	1408	0
509	II, New Barrackpore (M)	0	0	0	0	0	3	0	38	0
510	II, New Barrackpore (M)	0	0	0	0	0	5	0	12	0
511	II, New Barrackpore (M)	0	0	0	0	0	5	0	14	0
512	II, New Barrackpore (M)	0	0	0	0	0	4	0	14	0
513	II, New Barrackpore (M)	0	0	0	0	0	5	0	14	0
514	II, New Barrackpore (M)	0	0	0	0	2	5	0	12	0
515	II, New Barrackpore (M)	0	0	0	0	0	3	0	11	0
516	II, New Barrackpore (M)	0	0	0	0	0	3	0	20	0
517	II, New Barrackpore (M)	0	0	0	0	0	6	0	30	0
518	II, New Barrackpore (M)	0	0	0	0	2	0	0	13	0
519	II, New Barrackpore (M)	0	0	0	0	2	0	0	14	0
520	II, New Barrackpore (M)	0	0	0	0	4	4	0	66	0
521	II, New Barrackpore (M)	0	0	0	0	2	0	0	16	0
522	II, New Barrackpore (M)	0	0	0	0	0	4	0	16	0
523	II, New Barrackpore (M)	0	0	0	0	2	0	0	27	0
524	II, New Barrackpore (M)	0	0	0	0	2	0	0	23	0
525	II, New Barrackpore (M)	0	0	0	0	0	0	0	25	0
526	II, New Barrackpore (M)	0	0	0	0	0	5	0	15	0
527	II, New Barrackpore (M)	0	0	0	0	2	5	0	20	0
528	II, New Barrackpore (M)	0	0	0	0	0	6	0	50	0
529	II, New Barrackpore (M)	0	0	0	0	2	5	0	32	0
530	II, New Barrackpore (M)	0	0	0	0	0	4	0	22	0
531	II, New Barrackpore (M)	0	0	0	0	0	4	0	5	0
532	II, New Barrackpore (M)	0	0	0	0	4	5	0	32	0
533	II, New Barrackpore (M)	0	0	0	0	0	7	0	17	0
534	II, New Barrackpore (M)	0	0	0	0	4	7	0	32	0

535	II, New Barrackpore (M)	0	0	0	0	4	3	0	30	0
536	II, New Barrackpore (M)	0	0	0	0	0	5	0	11	0
537	II, New Barrackpore (M)	0	0	0	0	0	6	0	47	0
538	II, New Barrackpore (M)	0	0	0	0	0	6	0	20	0
539	II, New Barrackpore (M)	0	0	0	0	2	5	0	40	0
540	II, New Barrackpore (M)	0	0	0	0	4	6	0	15	0
541	II, New Barrackpore (M)	0	0	0	0	0	0	0	19	0
542	II, New Barrackpore (M)	0	0	0	0	0	8	0	29	0
543	II, New Barrackpore (M)	0	0	0	0	0	0	0	0	0
544	I, North DumDum (M)	0	0	0	0	0	850	1400	400	450
545	I, Dum Dum (M)	1000	700	0	247	10	2318	1132	360	60
546	I, South DumDum (M)	600	200	0	400	0	12	0	1200	800
547	I, Rajarhat Gopalpur (M)	300	200	0	1300	0	10	0	1028	6000
548	I, Bidhannagar (M)	1500	8000	0	2000	24	100	14000	200	110

Appendix to Town Directory
Towns showing their Outgrowths with Population

Sl. No.	Name of Town with Location Code	Population of Core Town	Name of Outgrowth	Population of Outgrowth
1	2	3	4	5
1	801693-Kanchrapara (M + OG)	1,20,345	Srotibati (OG) WARD NO.-0025 (Rural MDDS CODE: 323116)	2,099
2	801693-Kanchrapara (M + OG)	1,20,345	Chakla (OG) WARD NO.-0026 (Rural MDDS CODE: 323117)	3,668
3	801693-Kanchrapara (M + OG)	1,20,345	Nanna (OG) (Part) WARD NO.-0027 (Rural MDDS CODE: 645595)	3,464
4	801695-Bhatpara (M + OG)	3,83,762	Panpur (OG) (Part) WARD NO.-0036 (Rural MDDS CODE: 645596)	2,257

© Government of India
English



2011

Directorate of Census Operations, West Bengal
Ministry of Home Affairs
Janganana Bhawan, IB-199, Sector-III
Salt Lake City
(Beside Mizoram House)
Kolkata - 700106



Email: dco-wbl.rgi@censusindia.gov.in
Website: <http://www.censusindia.gov.in>